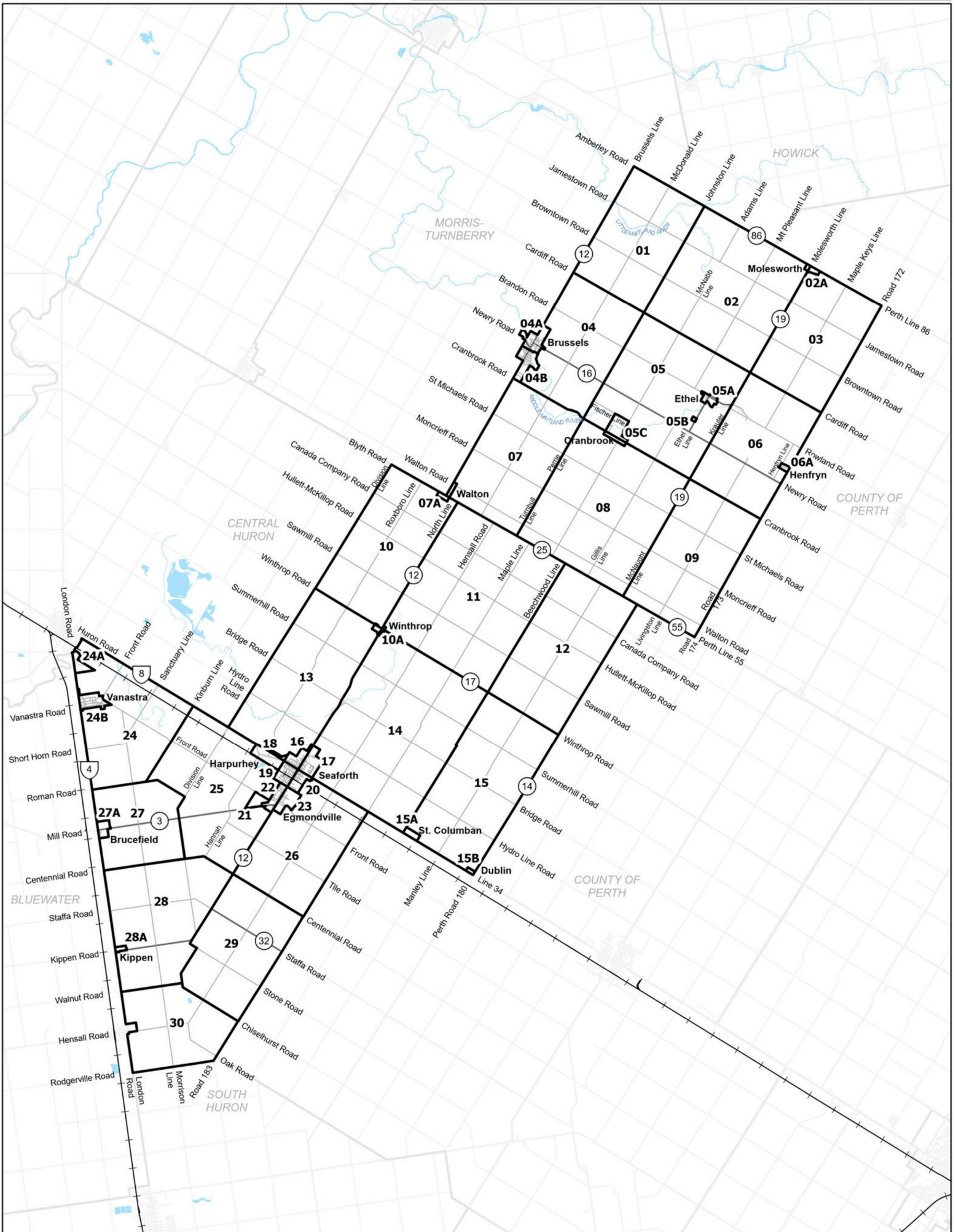


Municipality of Huron East
Zoning By-Law
Index Map



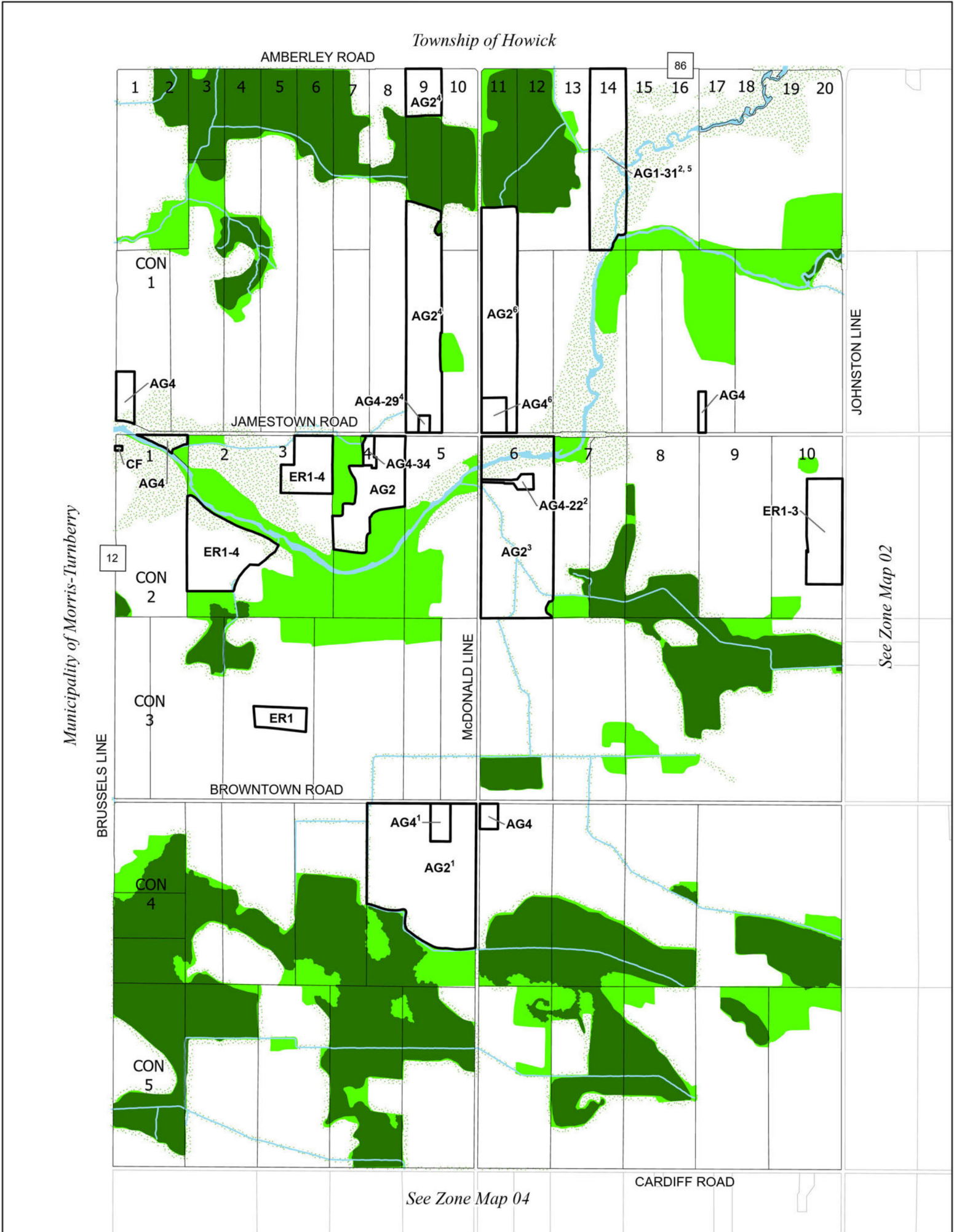
- Municipal Boundary
- Waterbody
- Railroad
- Roads**
- Provincial Highway
- County Road
- Municipal Road

0 3,000 6,000 9,000
Metres
1:180,000

Municipality of Huron East
Zoning By-Law
Key Map 01

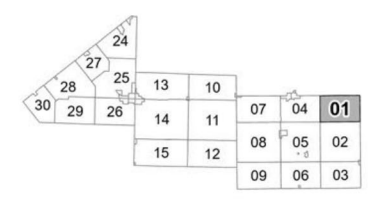
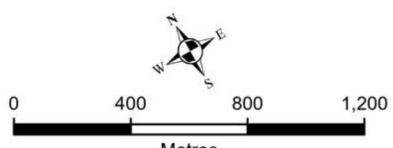
Amendments
1 By-law 89-2007
2 By-law 73-2011
3 By-law 24-2012
4 By-law 87-2013
5 By-law 70-2015
6 By-law 80-2015
By-law 21-2025 (General Review)

Revision Date: April 08, 2025



- AG1 Zone (Unless otherwise noted)
- NE1 Zone
- NE2 Zone
- Property Boundary
- Railway
- Watercourse
- Waterbody
- Wells

- Zone A, B and C 5 year time of travel (See Section 3.50)
- Landfill and Sewage Buffers (150m or 500m)
- Sinkhole Capture Area
- Sinkhole Zone
- Conservation Authority Regulated Lands



Municipality of Huron East
 Zoning By-Law
 Key Map 02A
 Molesworth

Amendments
 1 By-law 81-2011
 By-law 21-2025 (General Review)

Revision Date: April 08, 2025



AG1 Zone (Unless otherwise noted)	Zone A, B and C 5 year time of travel (See Section 3.50)	 1:3,500	 02A
NE1 Zone	Landfill and Sewage Buffers (150m or 500m)		
NE2 Zone	Sinkhole Capture Area		
Property Boundary	Sinkhole Zone		
Railway	Conservation Authority Regulated Lands		
Watercourse			
Waterbody			
Wells			

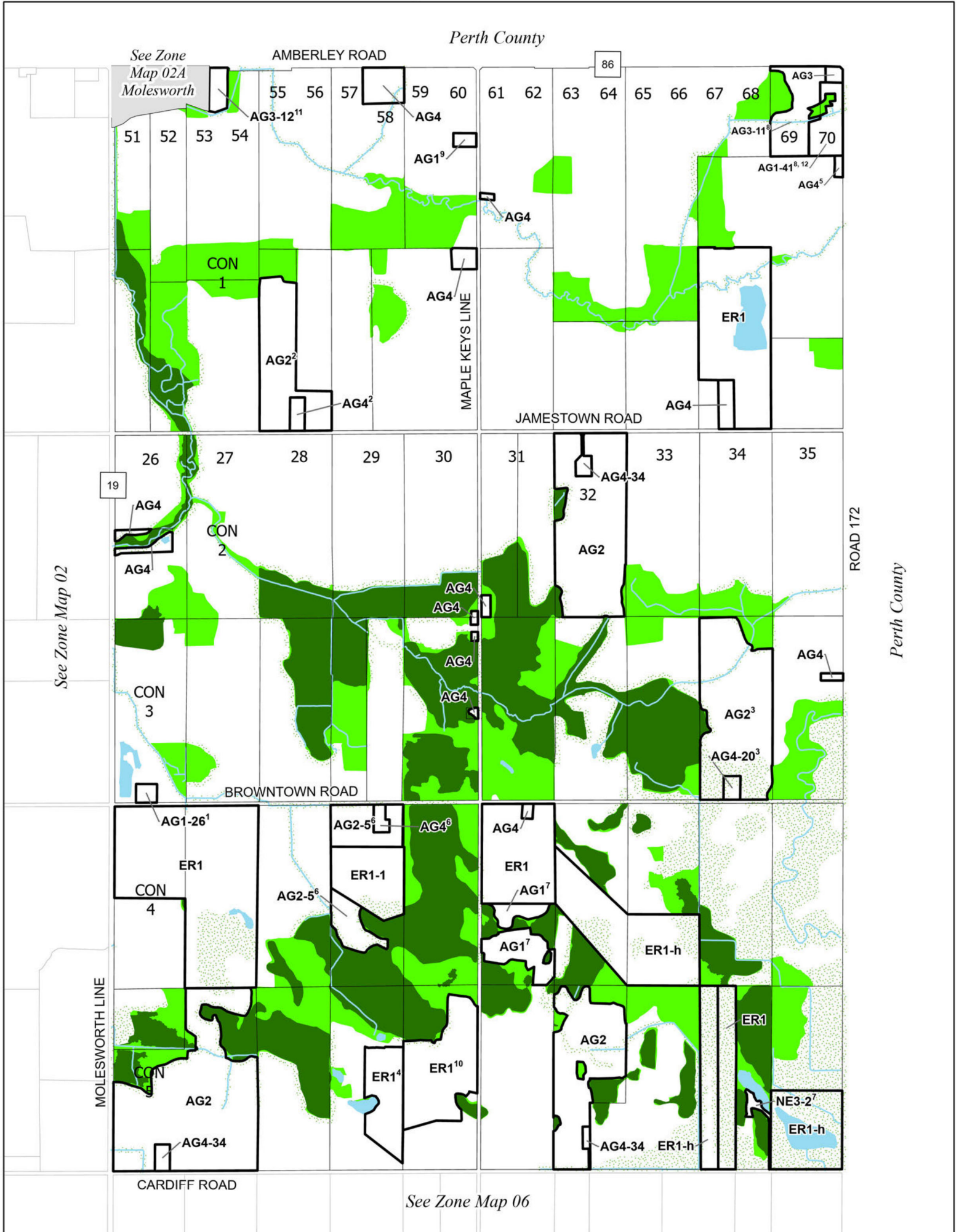
Municipality of Huron East
Zoning By-Law
Key Map 03

Amendments

- 1 By-law 40-2008
- 2 By-law 80-2009
- 3 By-law 79-2011
- 4 By-law 11-2012
- 5 Temporary Use By-law 09-2014 (Expires March 4, 2017)
- 6 By-law 24-2015
- 7 By-law 46-2016

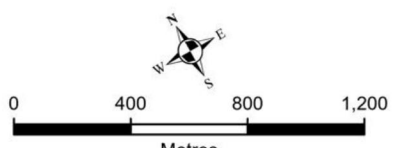
Revision Date: April 08, 2025

- 8 By-law 90-2016
- 9 Temporary Use By-law 18-2017 (Expires April 6, 2037)
- 10 By-law 06-2018
- 11 By-law 42-2018
- 12 By-law 87-2022

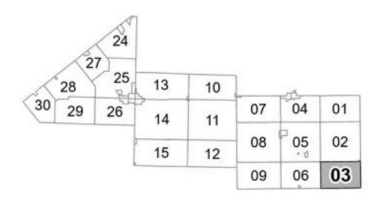


- AG1 Zone (Unless otherwise noted)
- NE1 Zone
- NE2 Zone
- Property Boundary
- Railway
- Watercourse
- Waterbody
- Wells

- Zone A, B and C 5 year time of travel (See Section 3.50)
- Landfill and Sewage Buffers (150m or 500m)
- Sinkhole Capture Area
- Sinkhole Zone
- Conservation Authority Regulated Lands



1:20,000



Municipality of Huron East
 Zoning By-Law
 Key Map 04

- Amendments
 1 By-law 56-2007
 2 By-law 67-2008
 3 By-law 63-2009
 4 By-law 57-2010
 5 By-law 92-2011
 6 By-law 23-2012
 7 By-law 20-2013
 8 By-law 19-2018

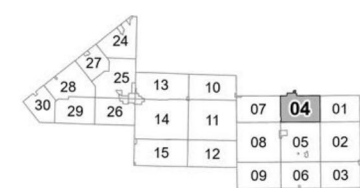
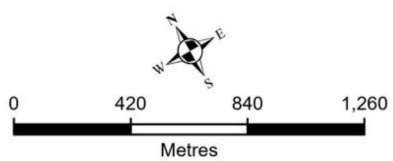
By-law 21-2025 (General Review)

Revision Date: April 08, 2025



- AG1 Zone (Unless otherwise noted)
- NE1 Zone
- NE2 Zone
- Property Boundary
- Railway
- Watercourse
- Waterbody
- Wells

- Zone A, B and C 5 year time of travel (See Section 3.50)
- Landfill and Sewage Buffers (150m or 500m)
- Sinkhole Capture Area
- Sinkhole Zone
- Conservation Authority Regulated Lands



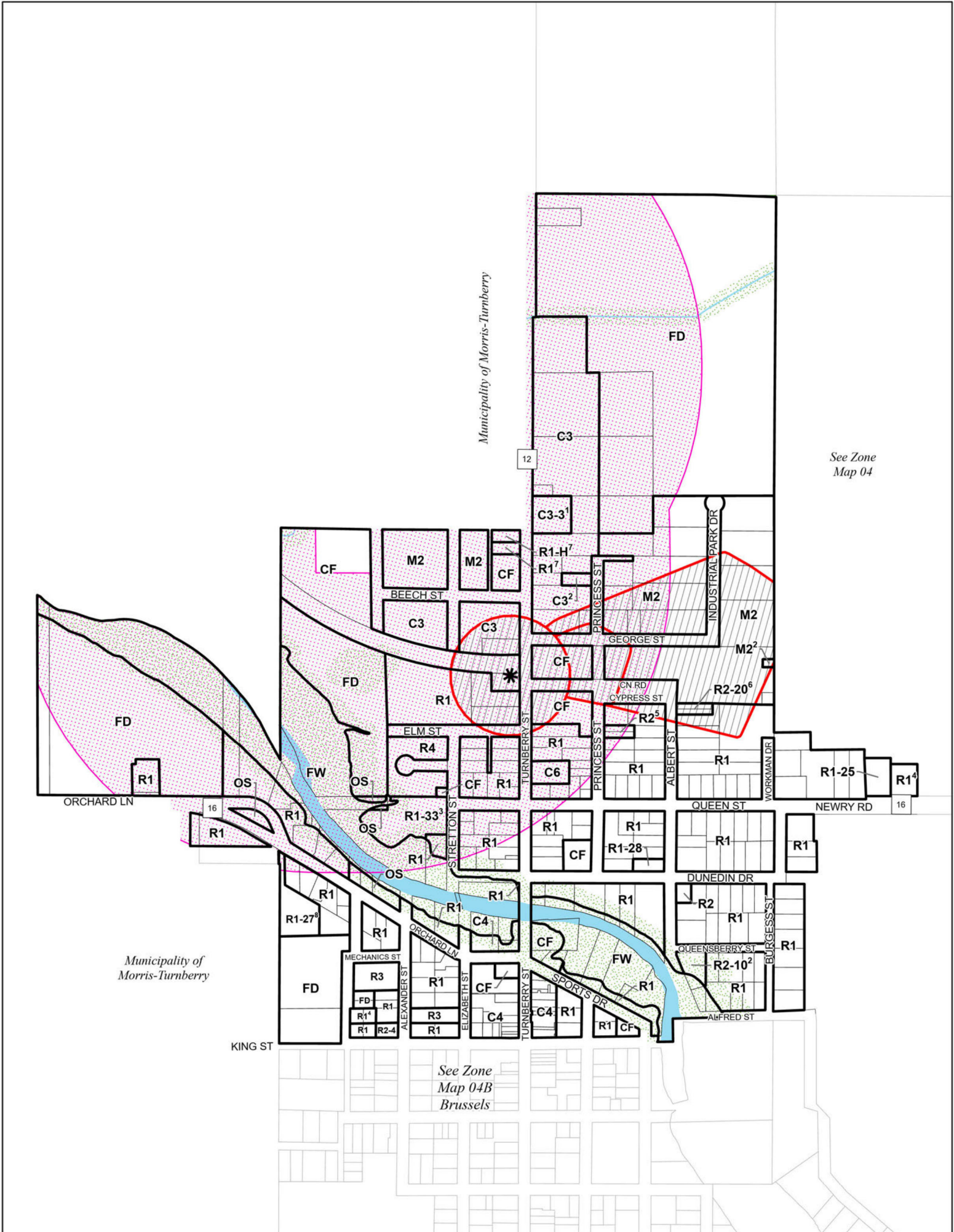
1:21,000

Municipality of Huron East
 Zoning By-Law
 Key Map 04A
 Brussels

- Amendments
 1 By-law 43-2008
 2 By-law 85-2009
 3 By-law 09-2015
 4 By-law 16-2020
 5 By-law 05-2021
 6 By-law 27-2022
 7 By-law 84-2022
 8 By-law 55-2023

By-law 21-2025 (General Review)

Revision Date: April 08, 2025



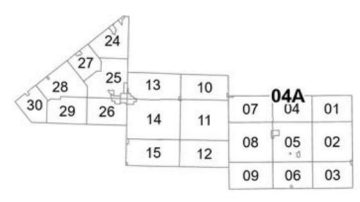
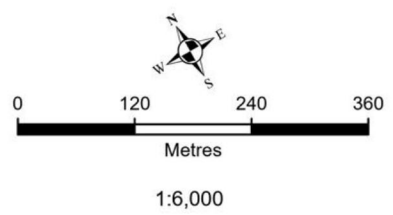
See Zone Map 04

Municipality of Morris-Turnberry

See Zone Map 04B
 Brussels

- AG1 Zone (Unless otherwise noted)
- NE1 Zone
- NE2 Zone
- Property Boundary
- Railway
- Watercourse
- Waterbody
- Wells

- Zone A, B and C 5 year time of travel (See Section 3.50)
- Landfill and Sewage Buffers (150m or 500m)
- Sinkhole Capture Area
- Sinkhole Zone
- Conservation Authority Regulated Lands



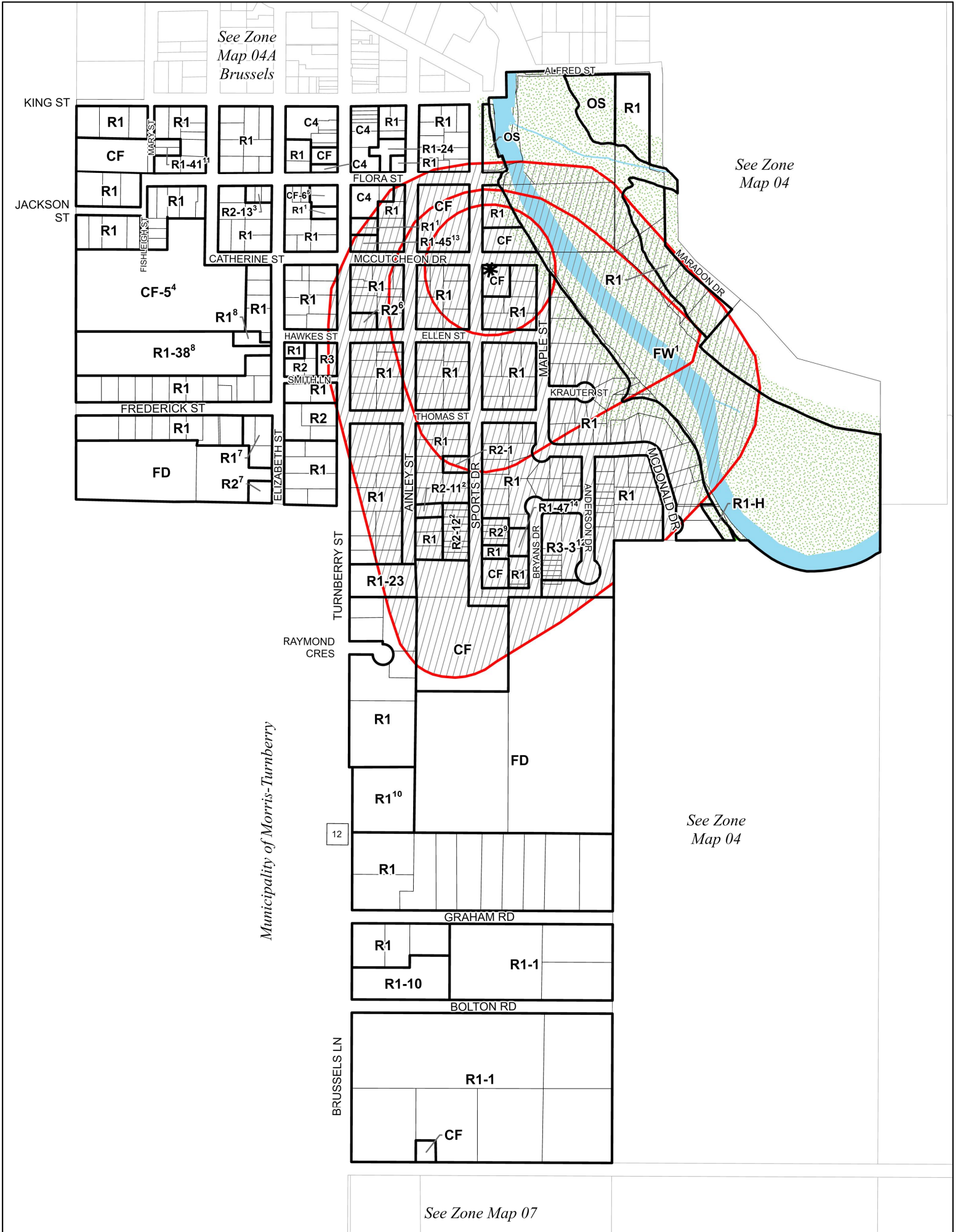
Municipality of Huron East
 Zoning By-Law
 Key Map 04B
 Brussels

Amendments

- 1 By-law 85-2009
- 2 By-law 11-2011
- 3 By-law 29-2011
- 4 By-law 48-2012
- 5 By-law 25-2014
- 6 By-law 97-2017
- 7 By-law 23-2018
- 8 By-law 04-2019

- 9 By-law 14-2020
- 10 By-law 16-2020
- 11 By-law 68-2021
- 12 By-law 69-2022
- 13 By-law 72-2023
- By-law 21-2025 (General Review)
- 14 By-law 53-2025

Revision Date: January 14, 2026



<ul style="list-style-type: none"> AG1 Zone (Unless otherwise noted) NE1 Zone NE2 Zone Property Boundary Railway Watercourse Waterbody Wells 	<ul style="list-style-type: none"> Zone A, B and C 5 year time of travel (See Section 3.50) Landfill and Sewage Buffers (150m or 500m) Sinkhole Capture Area Sinkhole Zone Conservation Authority Regulated Lands 	 <p>1:5,500</p>
------------------------------------------------------------------------------------------------------------------------------------------------------------------------------------------------------------------------------------	---------------------------------------------------------------------------------------------------------------------------------------------------------------------------------------------------------------------------------------------------------------------------	--------------------

24	13	10	07	04	01
28	14	11	08	05	02
30	29	26	15	12	09
27	25	23	22	21	20

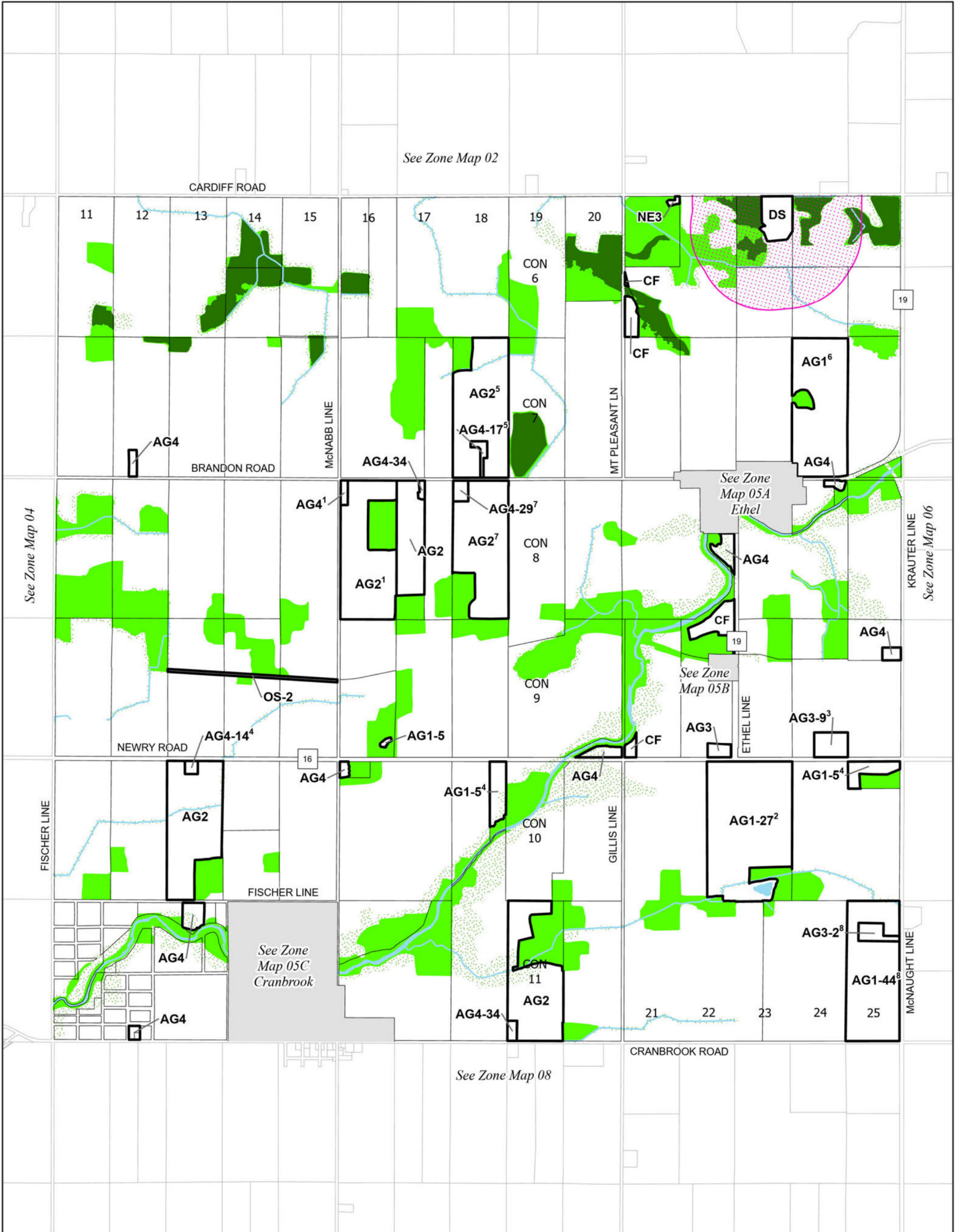
Municipality of Huron East Zoning By-Law Key Map 05

Amendments

- 1 By-law 74-2007
- 2 By-law 51-2008
- 3 By-law 70-2008
- 4 By-law 85-2009
- 5 By-law 97-2010
- 6 Temporary Use By-law 20-2011 (Expires February 16, 2014)
- 7 By-law 41-2013

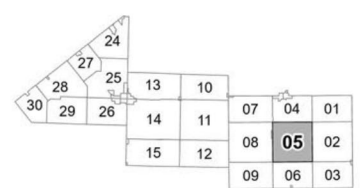
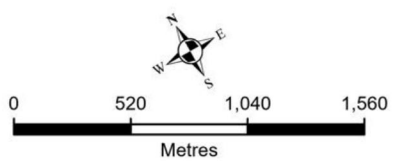
- 8 By-law 32-2019
- By-law 21-2025 (General Review)

Revision Date: April 08, 2025



- AG1 Zone (Unless otherwise noted)
- NE1 Zone
- NE2 Zone
- Property Boundary
- Railway
- Watercourse
- Waterbody
- Wells

- Zone A, B and C 5 year time of travel (See Section 3.50)
- Landfill and Sewage Buffers (150m or 500m)
- Sinkhole Capture Area
- Sinkhole Zone
- Conservation Authority Regulated Lands



1:26,000

Municipality of Huron East
 Zoning By-Law
 Key Map 05A
 Ethel

Amendments
 1 By-law 108-2017
 By-law 21-2025 (General Review)

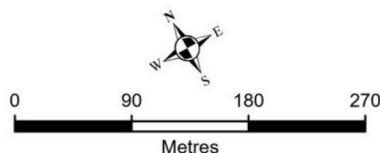
Revision Date: April 08, 2025

See Zone
 Map 05

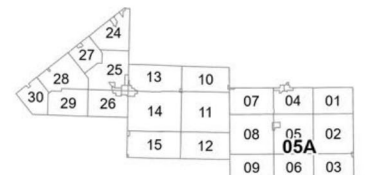
See Zone
 Map 05



- AG1 Zone (Unless otherwise noted)
- NE1 Zone
- NE2 Zone
- Property Boundary
- Railway
- Watercourse
- Waterbody
- Wells
- Zone A, B and C 5 year time of travel (See Section 3.50)
- Landfill and Sewage Buffers (150m or 500m)
- Sinkhole Capture Area
- Sinkhole Zone
- Conservation Authority Regulated Lands



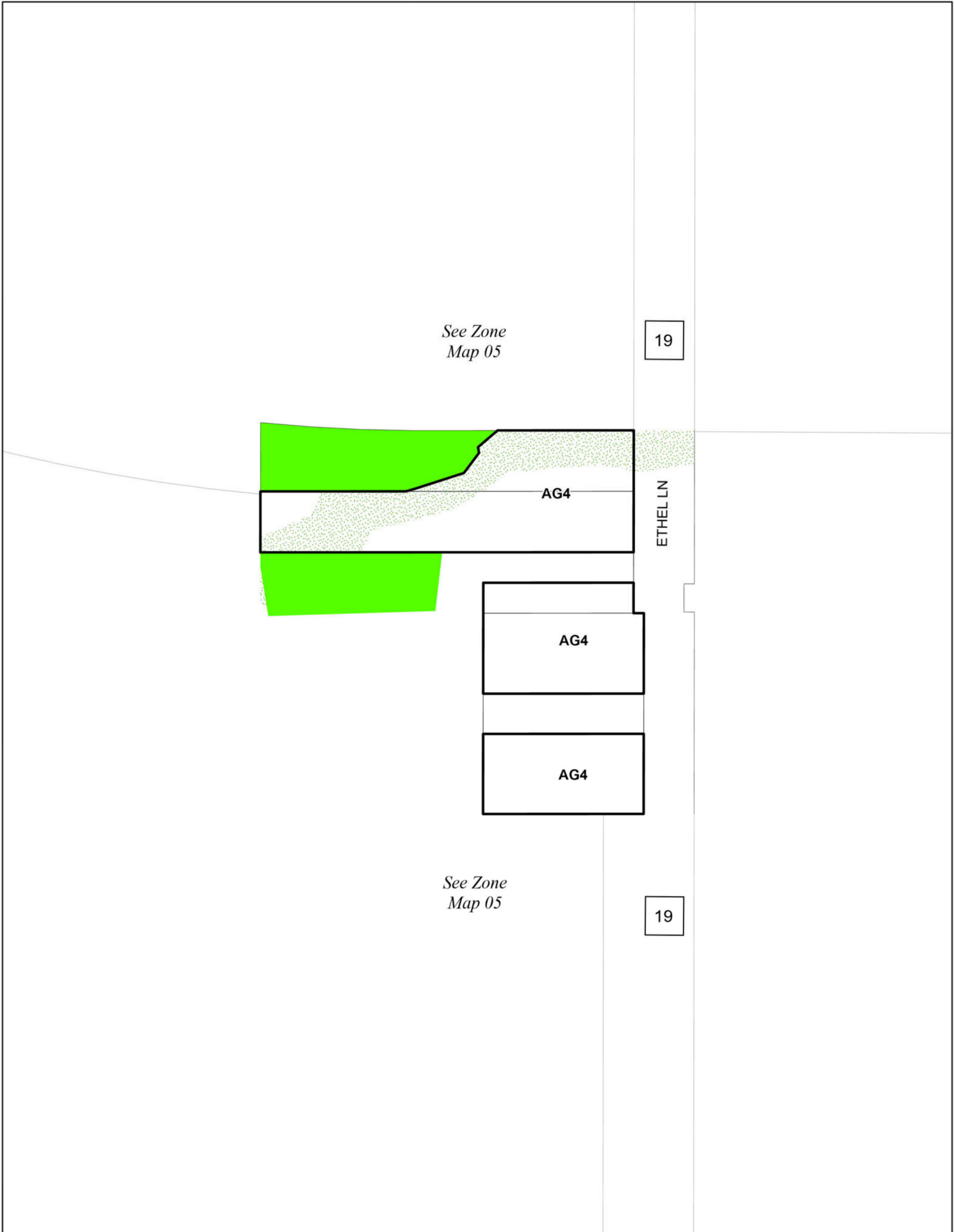
1:4,500



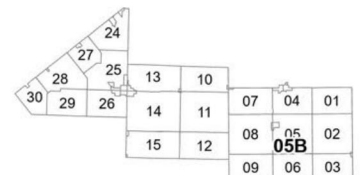
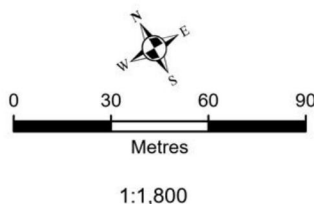
Municipality of Huron East
 Zoning By-Law
 Key Map 05B

Amendments
 By-law 21-2025 (General Review)

Revision Date: April 08, 2025



- AG1 Zone (Unless otherwise noted)
- NE1 Zone
- NE2 Zone
- Property Boundary
- Railway
- Watercourse
- Waterbody
- Wells
- Zone A, B and C 5 year time of travel (See Section 3.50)
- Landfill and Sewage Buffers (150m or 500m)
- Sinkhole Capture Area
- Sinkhole Zone
- Conservation Authority Regulated Lands



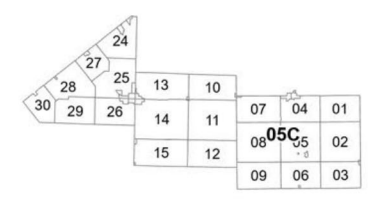
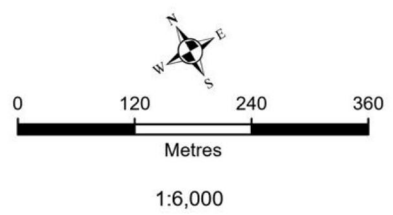
Municipality of Huron East
 Zoning By-Law
 Key Map 05C
 Cranbrook

Amendments
 1 By-law 85-2009
 2 By-law 25-2014
 3 By-law 20-2021
 4 By-law 38-2021
 5 By-law 60-2021
 6 By-law 11-2022
 By-law 21-2025 (General Review)

Revision Date: April 08, 2025



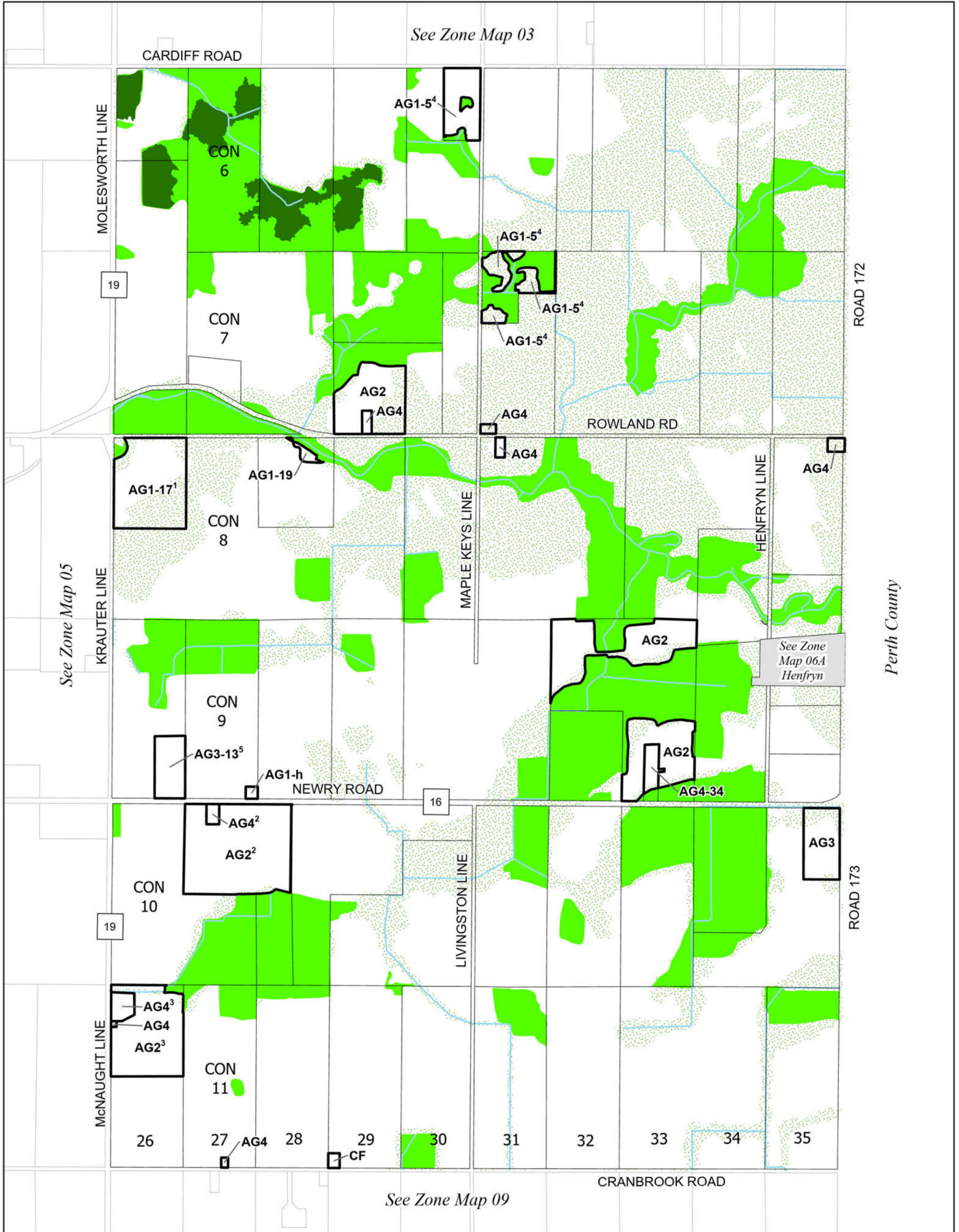
- AG1 Zone (Unless otherwise noted)
- NE1 Zone
- NE2 Zone
- Property Boundary
- Railway
- Watercourse
- Waterbody
- Wells
- Zone A, B and C 5 year time of travel (See Section 3.50)
- Landfill and Sewage Buffers (150m or 500m)
- Sinkhole Capture Area
- Sinkhole Zone
- Conservation Authority Regulated Lands



Municipality of Huron East
Zoning By-Law
Key Map 06

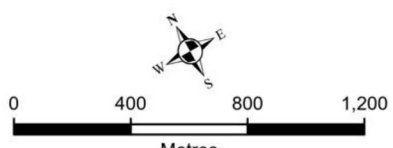
Amendments
1 By-law 27-2002
2 By-law 41-2008
3 By-law 66-2008
4 By-law 85-2009
5 By-law 97-2021
By-law 21-2025 (General Review)

Revision Date: April 08, 2025

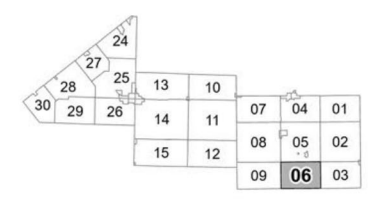


- AG1 Zone (Unless otherwise noted)
- NE1 Zone
- NE2 Zone
- Property Boundary
- Railway
- Watercourse
- Waterbody
- Wells

- Zone A, B and C 5 year time of travel (See Section 3.50)
- Landfill and Sewage Buffers (150m or 500m)
- Sinkhole Capture Area
- Sinkhole Zone
- Conservation Authority Regulated Lands



1:20,000



Municipality of Huron East
 Zoning By-Law
 Key Map 06A
 Henfryn

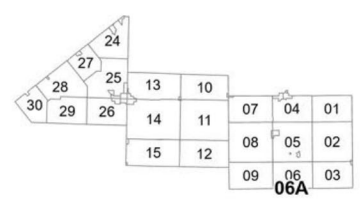
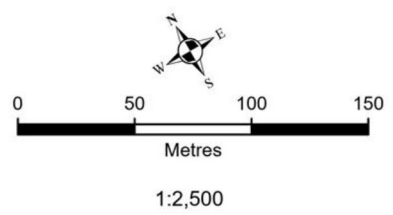
Amendments
 1 By-law 85-2009
 By-law 21-2025 (General Review)

Revision Date: April 08, 2025



- AG1 Zone (Unless otherwise noted)
- NE1 Zone
- NE2 Zone
- Property Boundary
- Railway
- Watercourse
- Waterbody
- Wells

- Zone A, B and C 5 year time of travel (See Section 3.50)
- Landfill and Sewage Buffers (150m or 500m)
- Sinkhole Capture Area
- Sinkhole Zone
- Conservation Authority Regulated Lands

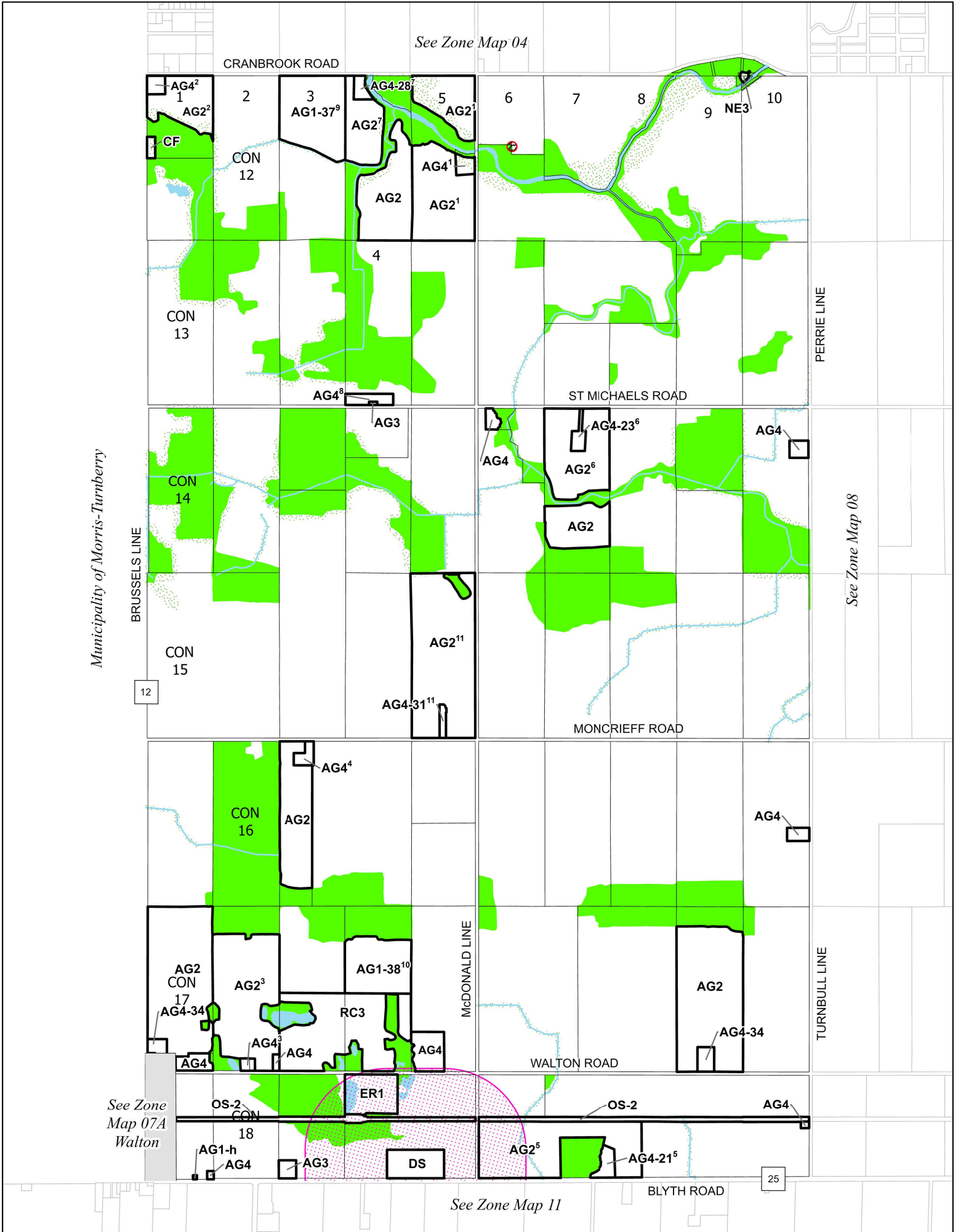


Municipality of Huron East
Zoning By-Law
Key Map 07

Amendments

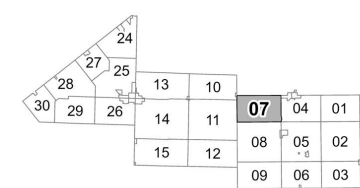
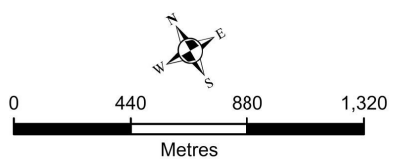
- | | |
|------------------------------------------|---------------------------------|
| 1 By-law 88-2008 | March 4, 2017 |
| 2 By-law 68-2010 | 9 By-law 14-2014 |
| 3 By-law 78-2011 | 10 By-law 25-2014 |
| 4 By-law 80-2011 | 11 By-law 33-2015 |
| 5 By-law 09-2012 | By-law 21-2025 (General Review) |
| 6 By-law 22-2012 | |
| 7 By-law 35-2013 | |
| 8 Temporary Use By-law 10-2014 (Expires) | |

Revision Date: April 23, 2026



- AG1 Zone (Unless otherwise noted)
- NE1 Zone
- NE2 Zone
- Property Boundary
- Railway
- Watercourse
- Waterbody
- Wells

- Zone A, B and C 5 year time of travel (See Section 3.50)
- Landfill and Sewage Buffers (150m or 500m)
- Sinkhole Capture Area
- Sinkhole Zone
- Conservation Authority Regulated Lands

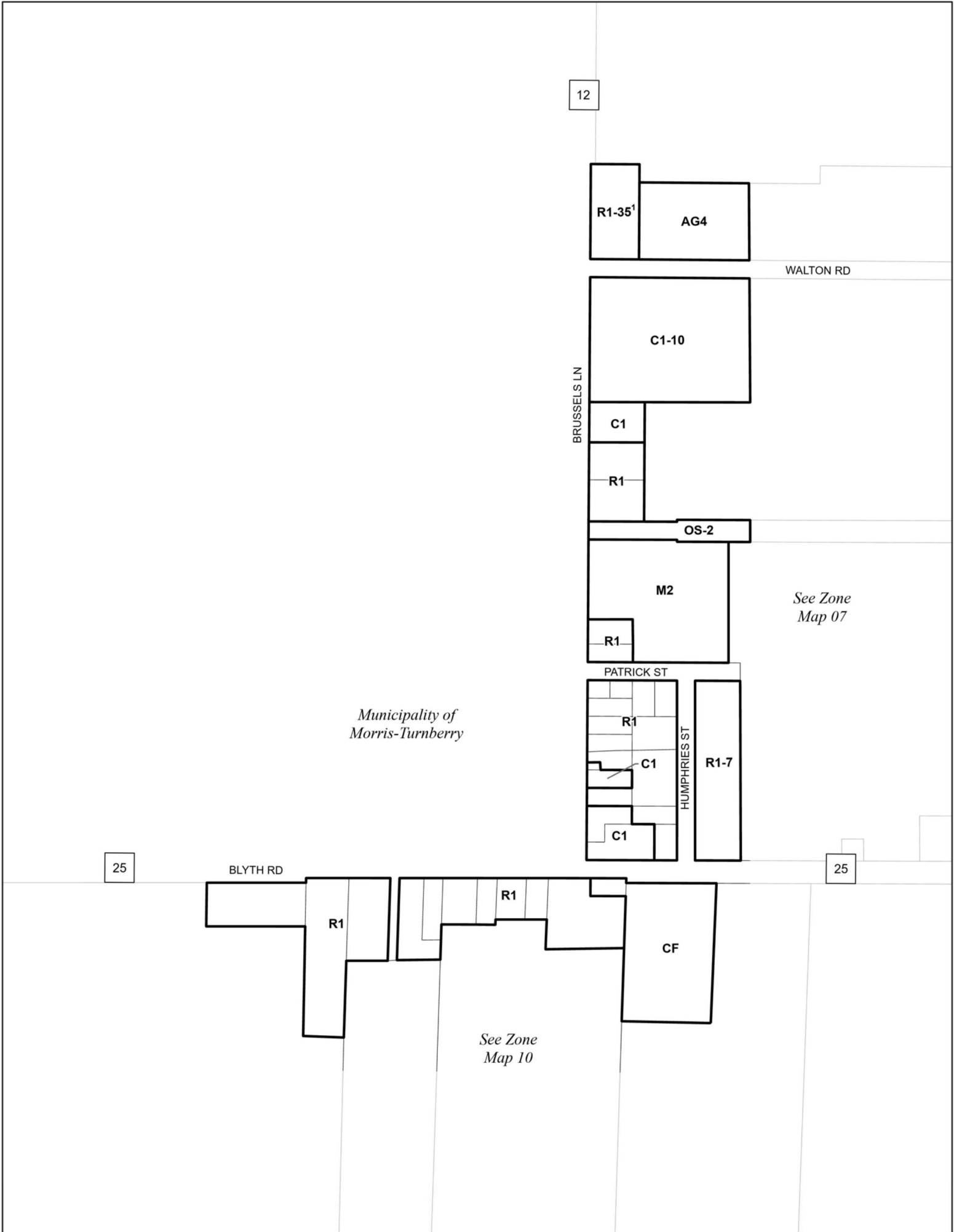


1:22,000

Municipality of Huron East
 Zoning By-Law
 Key Map 07A
 Walton

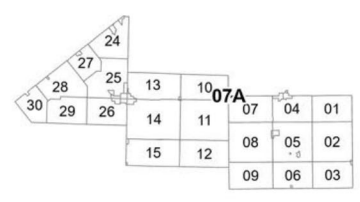
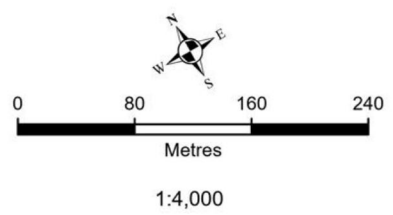
Amendments
 1 By-law 05-2016
 By-law 21-2025 (General Review)

Revision Date: April 08, 2025



- AG1 Zone (Unless otherwise noted)
- NE1 Zone
- NE2 Zone
- Property Boundary
- Railway
- Watercourse
- Waterbody
- Wells

- Zone A, B and C 5 year time of travel (See Section 3.50)
- Landfill and Sewage Buffers (150m or 500m)
- Sinkhole Capture Area
- Sinkhole Zone
- Conservation Authority Regulated Lands



Municipality of Huron East
Zoning By-Law
Key Map 09

Amendments

- 1 By-law 41-2007
- 2 By-law 39-2008
- 3 By-law 49-2009
- 4 By-law 58-2009
- 5 By-law 85-2009
- 6 By-law 50-2012
- 7 By-law 40-2013
- 8 By-law 65-2015

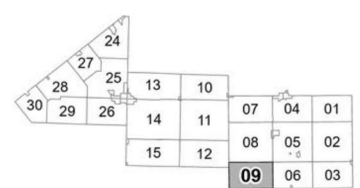
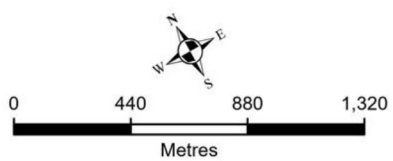
Revision Date: April 08, 2025

- 9 By-law 61-2017
- 10 Temporary Use By-law 40-2020 (Expires July 21, 2040)
- By-law 21-2025 (General Review)



- AG1 Zone (Unless otherwise noted)
- NE1 Zone
- NE2 Zone
- Property Boundary
- Railway
- Watercourse
- Waterbody
- Wells

- Zone A, B and C 5 year time of travel (See Section 3.50)
- Landfill and Sewage Buffers (150m or 500m)
- Sinkhole Capture Area
- Sinkhole Zone
- Conservation Authority Regulated Lands

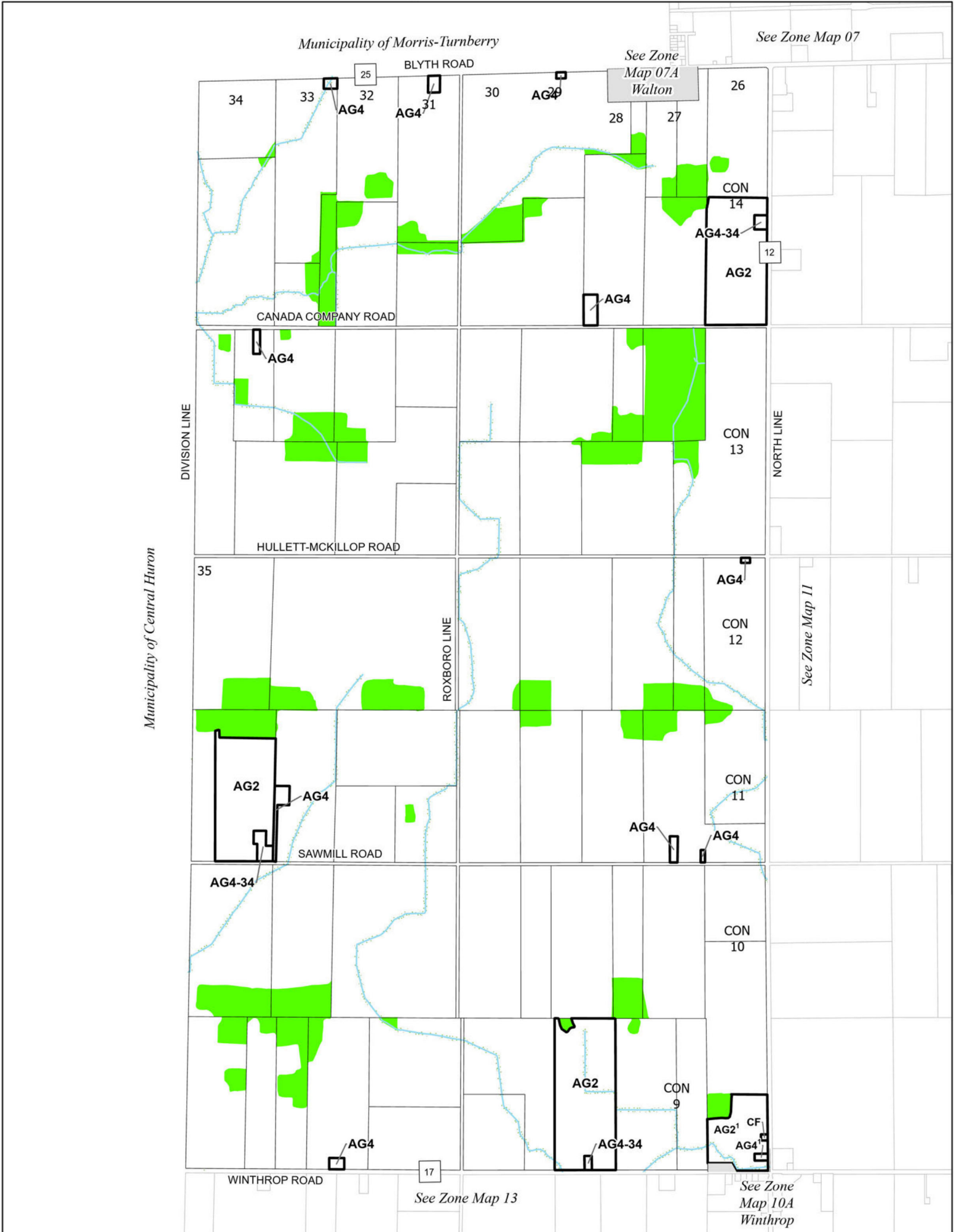


1:22,000

Municipality of Huron East
 Zoning By-Law
 Key Map 10

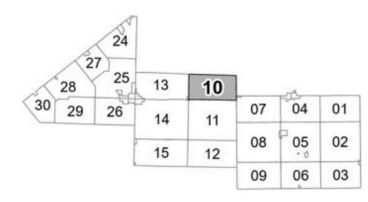
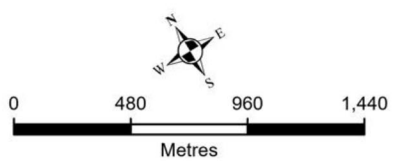
Amendments
 1 By-law 04-2008
 By-law 21-2025 (General Review)

Revision Date: April 08, 2025



- AG1 Zone (Unless otherwise noted)
- NE1 Zone
- NE2 Zone
- Property Boundary
- Railway
- Watercourse
- Waterbody
- Wells

- Zone A, B and C 5 year time of travel (See Section 3.50)
- Landfill and Sewage Buffers (150m or 500m)
- Sinkhole Capture Area
- Sinkhole Zone
- Conservation Authority Regulated Lands

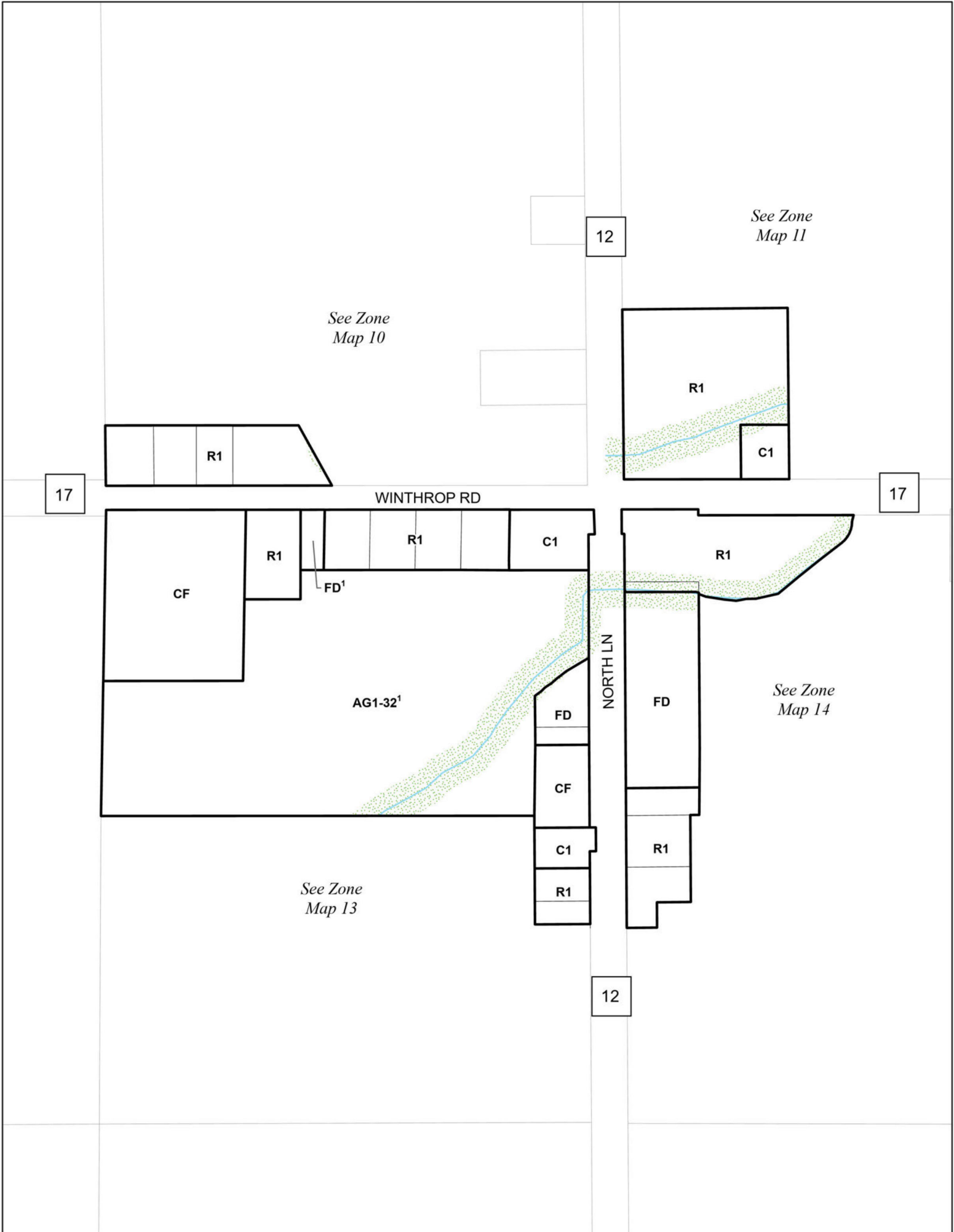


1:24,000

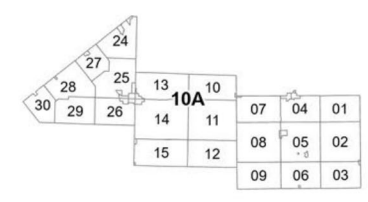
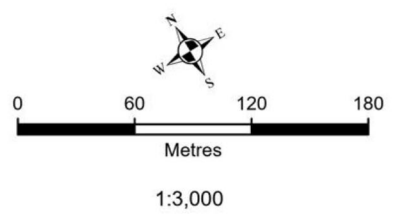
Municipality of Huron East
 Zoning By-Law
 Key Map 10A
 Winthrop

Amendments
 1 By-law 93-2011
 By-law 21-2025 (General Review)

Revision Date: April 08, 2025



- AG1 Zone (Unless otherwise noted)
- NE1 Zone
- NE2 Zone
- Property Boundary
- Railway
- Watercourse
- Waterbody
- Wells
- Zone A, B and C 5 year time of travel (See Section 3.50)
- Landfill and Sewage Buffers (150m or 500m)
- Sinkhole Capture Area
- Sinkhole Zone
- Conservation Authority Regulated Lands



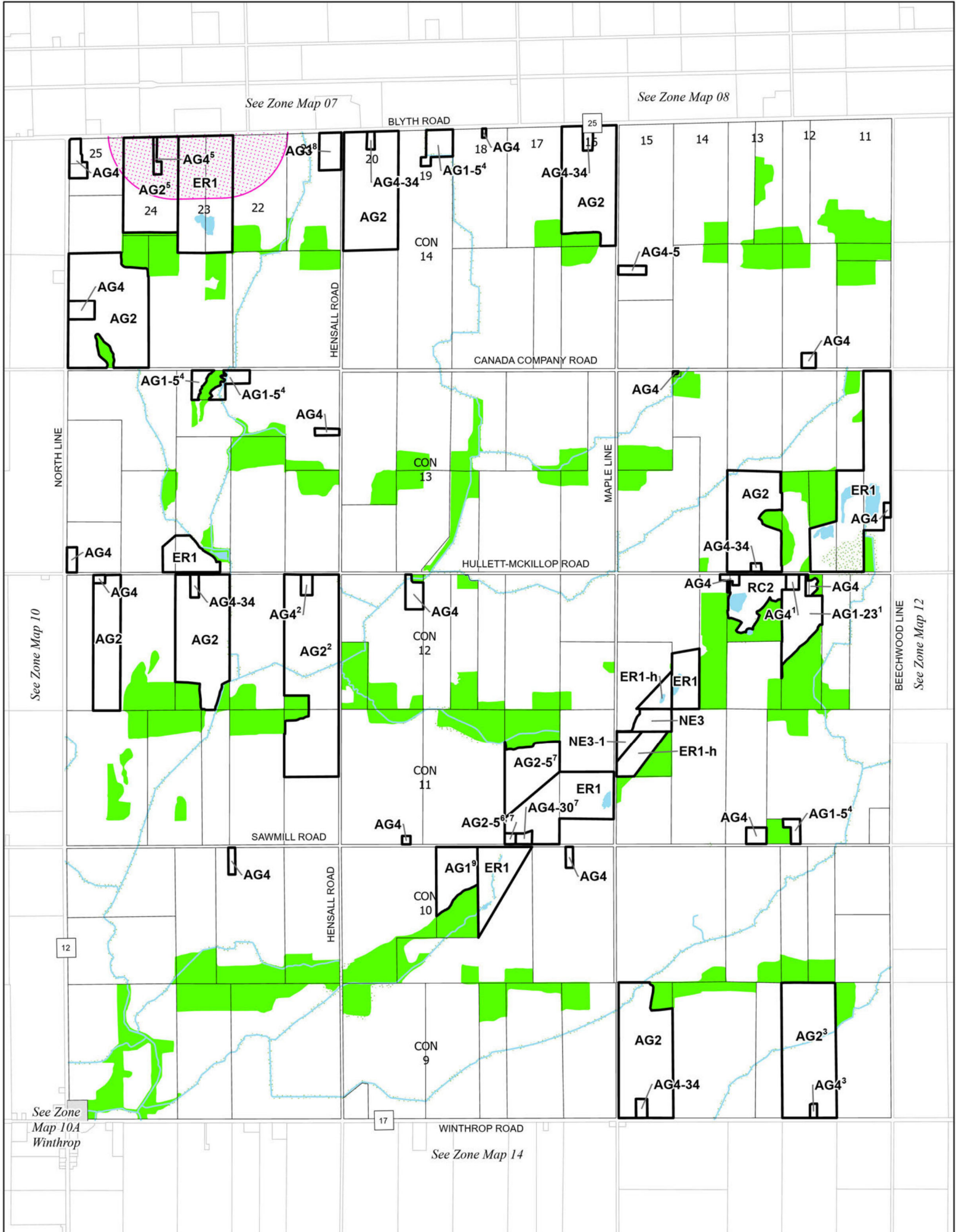
Municipality of Huron East
Zoning By-Law
Key Map 11

Amendments

- 1 By-law 29-2007
- 2 By-law 12-2008
- 3 By-law 91-2008
- 4 By-law 85-2009
- 5 By-law 12-2011
- 6 By-law 25-2014
- 7 By-law 79-2014
- 8 By-law 52-2016

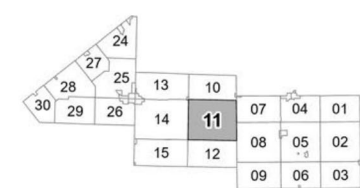
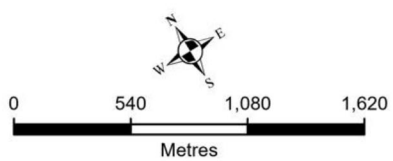
- 9 By-law 93-2022
- By-law 21-2025 (General Review)

Revision Date: April 08, 2025



- AG1 Zone (Unless otherwise noted)
- NE1 Zone
- NE2 Zone
- Property Boundary
- Railway
- Watercourse
- Waterbody
- Wells

- Zone A, B and C 5 year time of travel (See Section 3.50)
- Landfill and Sewage Buffers (150m or 500m)
- Sinkhole Capture Area
- Sinkhole Zone
- Conservation Authority Regulated Lands



1:27,000

Municipality of Huron East Zoning By-Law Key Map 12

Amendments
 1 By-law 7-1994
 2 By-law 13-2008
 3 By-law 28-2008
 4 By-law 54-2010
 5 Temporary Use By-law 71-2015 (Expires Nov 3, 2035)
 By-law 21-2025 (General Review)

Revision Date: April 08, 2025

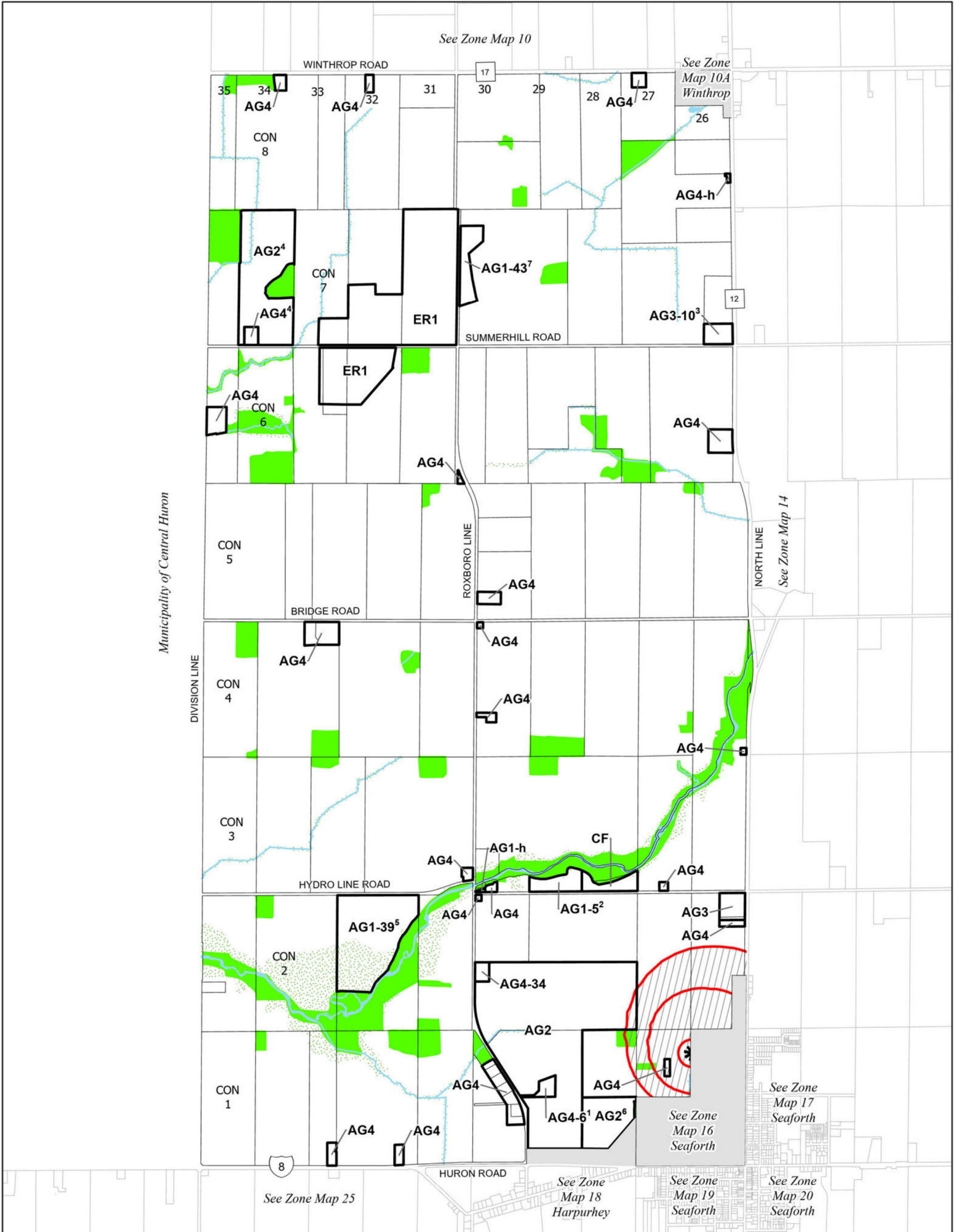


AG1 Zone (Unless otherwise noted)	Zone A, B and C 5 year time of travel (See Section 3.50)	 0 500 1,000 1,500 Metres 1:25,000	 <table border="1"> <tr><td>24</td><td>13</td><td>10</td><td>07</td><td>04</td><td>01</td></tr> <tr><td>28</td><td>14</td><td>11</td><td>08</td><td>05</td><td>02</td></tr> <tr><td>30</td><td>29</td><td>26</td><td>15</td><td>12</td><td>09</td></tr> <tr><td>27</td><td>25</td><td>23</td><td>06</td><td>03</td><td></td></tr> </table>	24	13	10	07	04	01	28	14	11	08	05	02	30	29	26	15	12	09	27	25	23	06	03	
24	13			10	07	04	01																				
28	14	11	08	05	02																						
30	29	26	15	12	09																						
27	25	23	06	03																							
NE1 Zone	Landfill and Sewage Buffers (150m or 500m)																										
NE2 Zone	Sinkhole Capture Area																										
Property Boundary	Sinkhole Zone																										
Railway	Conservation Authority Regulated Lands																										
Watercourse																											
Waterbody																											
Wells																											

Municipality of Huron East
 Zoning By-Law
 Key Map 13

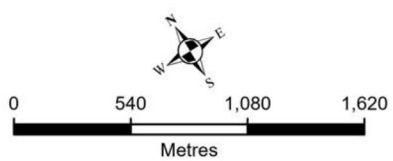
- Amendments
 1 By-law 6-2006
 2 By-law 85-2009
 3 By-law 38-2010
 4 By-law 35-2014
 5 By-law 43-2014
 6 By-law 20-2018
 7 By-law 47-2018
 By-law 21-2025 (General Review)

Revision Date: April 08, 2025

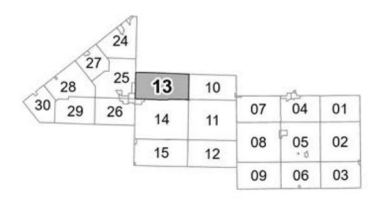


- AG1 Zone (Unless otherwise noted)
- NE1 Zone
- NE2 Zone
- Property Boundary
- Railway
- Watercourse
- Waterbody
- Wells

- Zone A, B and C 5 year time of travel (See Section 3.50)
- Landfill and Sewage Buffers (150m or 500m)
- Sinkhole Capture Area
- Sinkhole Zone
- Conservation Authority Regulated Lands



1:27,000



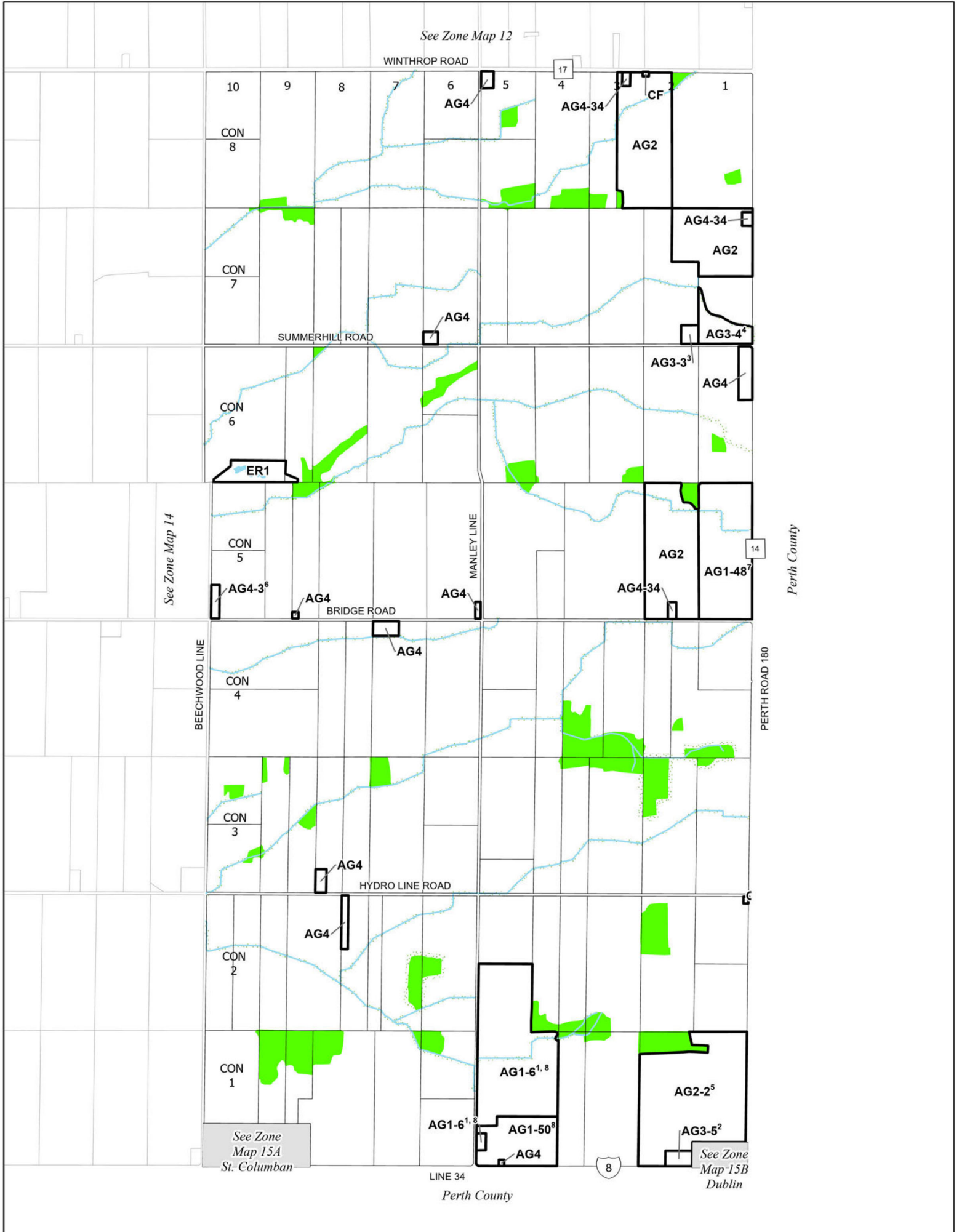
Municipality of Huron East
Zoning By-Law
Key Map 15

Amendments

- 1 By-law 10-1993
- 2 By-law 15-1996
- 3 By-law 94-2001
- 4 By-law 96-2002
- 5 By-law 85-2007
- 6 By-law 85-2009
- 7 By-law 26-2022
- 8 By-law 99-2022

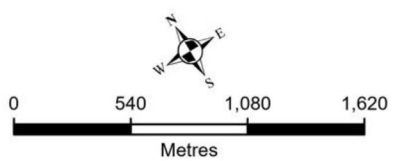
By-law 21-2025 (General Review)

Revision Date: April 08, 2025

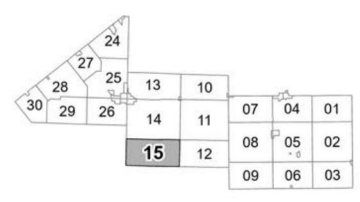


- AG1 Zone (Unless otherwise noted)
- NE1 Zone
- NE2 Zone
- Property Boundary
- Railway
- Watercourse
- Waterbody
- Wells

- Zone A, B and C 5 year time of travel (See Section 3.50)
- Landfill and Sewage Buffers (150m or 500m)
- Sinkhole Capture Area
- Sinkhole Zone
- Conservation Authority Regulated Lands



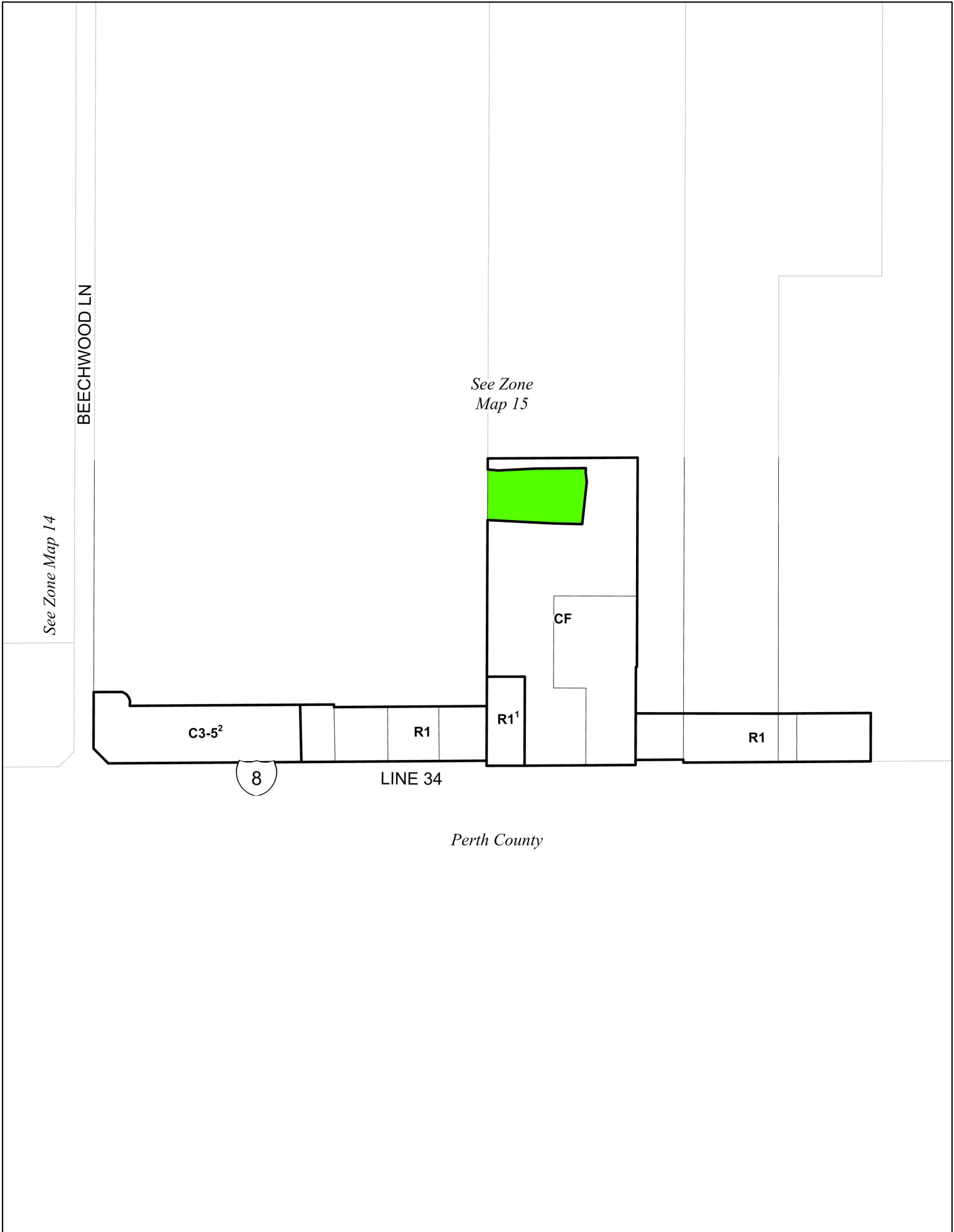
1:27,000



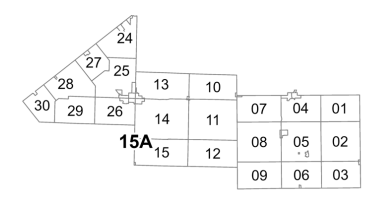
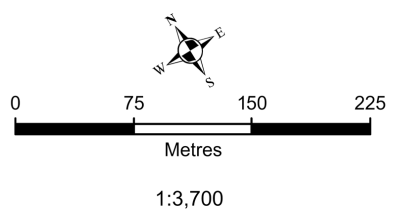
Municipality of Huron East
 Zoning By-Law
 Key Map 15A
 St. Columban

Amendments
 1 By-law 60-2006
 By-law 21-2025 (General Review)
 2 By-law 80-2025

Revision Date: February 10, 2026



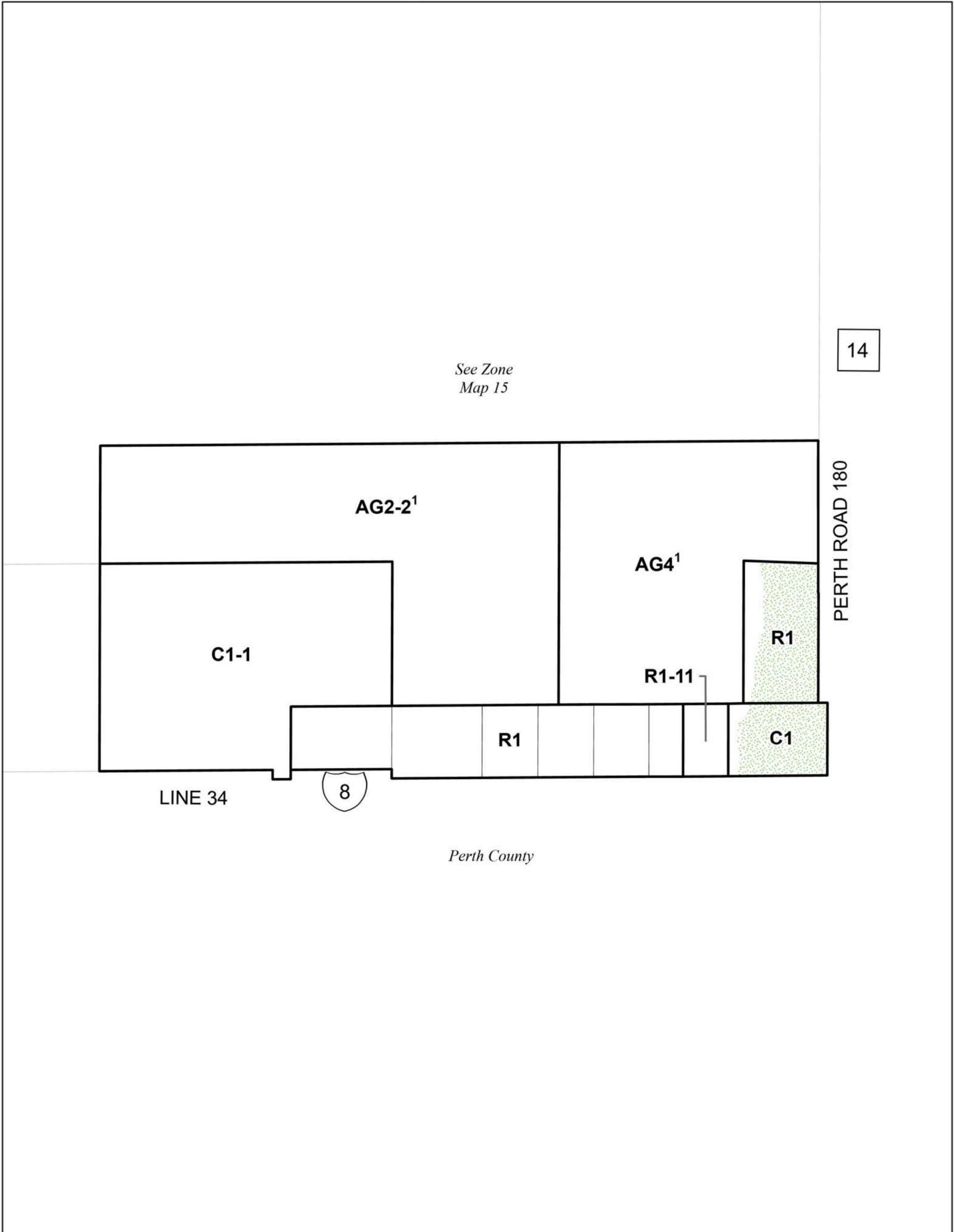
- AG1 Zone (Unless otherwise noted)
- NE1 Zone
- NE2 Zone
- Property Boundary
- Railway
- Watercourse
- Waterbody
- Wells
- Zone A, B and C 5 year time of travel (See Section 3.50)
- Landfill and Sewage Buffers (150m or 500m)
- Sinkhole Capture Area
- Sinkhole Zone
- Conservation Authority Regulated Lands



Municipality of Huron East
 Zoning By-Law
 Key Map 15B
 Dublin

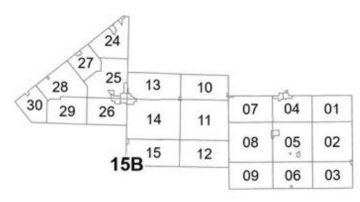
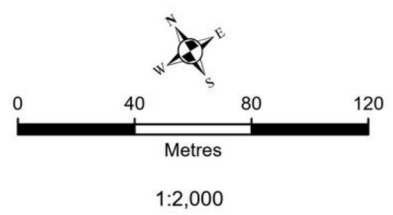
Amendments
 1 By-law 85-2007
 By-law 21-2025 (General Review)

Revision Date: April 08, 2025



- AG1 Zone (Unless otherwise noted)
- NE1 Zone
- NE2 Zone
- Property Boundary
- Railway
- Watercourse
- Waterbody
- Wells

- Zone A, B and C 5 year time of travel (See Section 3.50)
- Landfill and Sewage Buffers (150m or 500m)
- Sinkhole Capture Area
- Sinkhole Zone
- Conservation Authority Regulated Lands



Municipality of Huron East
 Zoning By-Law
 Key Map 16
 Seaforth

Amendments
 1 By-law 19-2008
 2 By-law 11-2009
 3 By-law 09-2013
 By-law 21-2025 (General Review)

Revision Date: April 08, 2025



See Zone
Map 14

See Zone
Map 13

See Zone
Map 17
Seaforth

See Zone
Map 18
Harpurhey

See Zone
Map 19
Seaforth

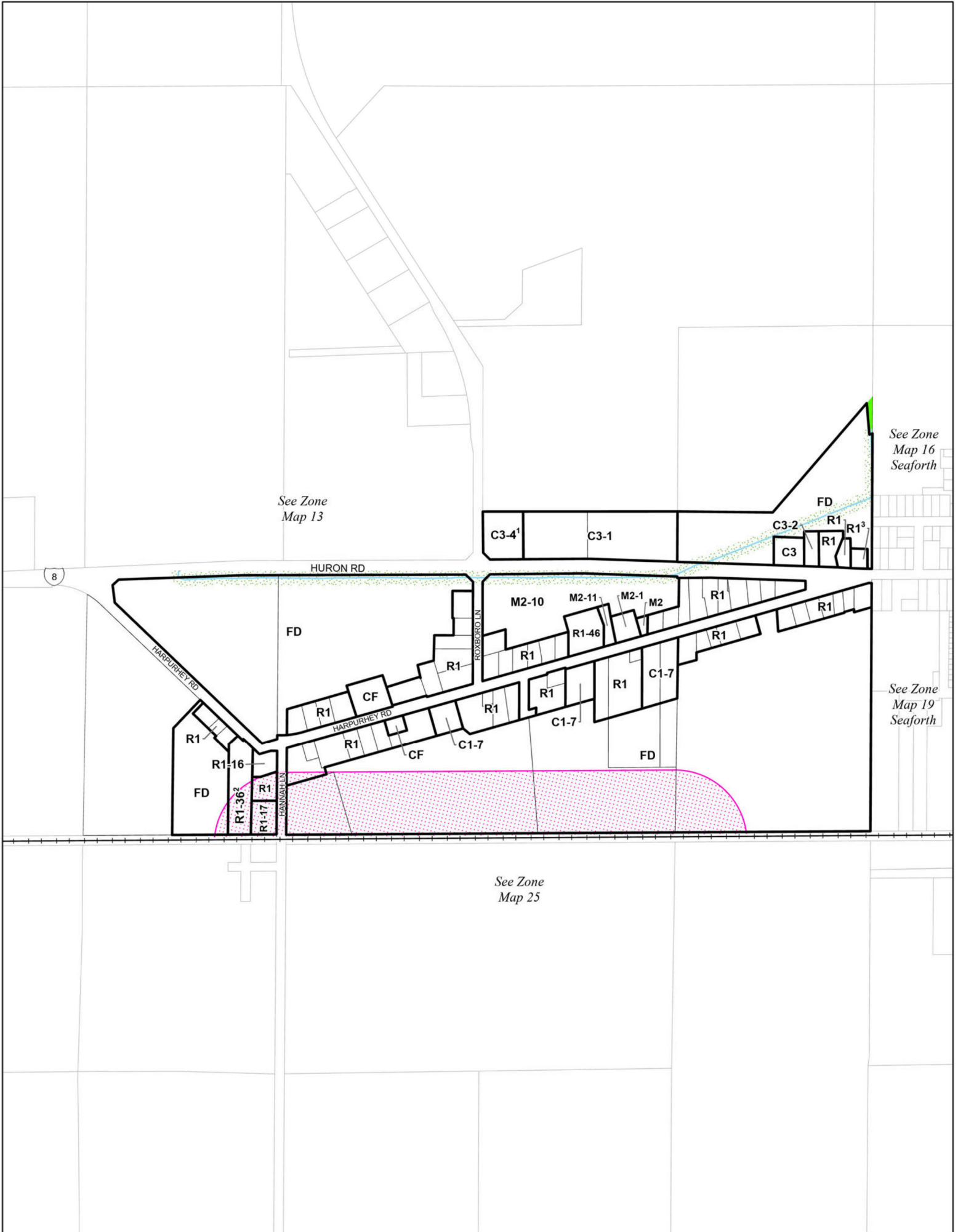
See Zone
Map 20
Seaforth

AG1 Zone (Unless otherwise noted)	Zone A, B and C 5 year time of travel (See Section 3.50)	 0 100 200 300 Metres 1:5,000	 <table border="1"> <tr><td>24</td><td>13</td><td>10</td></tr> <tr><td>27</td><td>16</td><td>07</td></tr> <tr><td>28</td><td>14</td><td>04</td></tr> <tr><td>29</td><td>11</td><td>08</td></tr> <tr><td>26</td><td>15</td><td>05</td></tr> <tr><td>25</td><td>12</td><td>02</td></tr> <tr><td>23</td><td>09</td><td>06</td></tr> <tr><td>01</td><td>03</td><td>02</td></tr> </table>	24	13	10	27	16	07	28	14	04	29	11	08	26	15	05	25	12	02	23	09	06	01	03	02
24	13			10																							
27	16	07																									
28	14	04																									
29	11	08																									
26	15	05																									
25	12	02																									
23	09	06																									
01	03	02																									
NE1 Zone	Landfill and Sewage Buffers (150m or 500m)																										
NE2 Zone	Sinkhole Capture Area																										
Property Boundary	Sinkhole Zone																										
Railway	Conservation Authority Regulated Lands																										
Watercourse	Wells																										
Waterbody																											

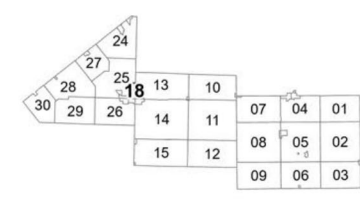
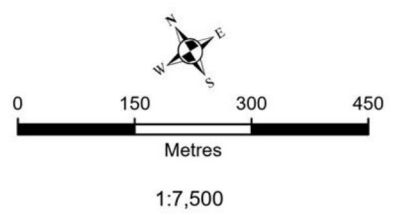
Municipality of Huron East
 Zoning By-Law
 Key Map 18
 Harpurhey

Amendments
 1 By-law 39-2009
 2 By-law 33-2017
 3 By-law 20-2018
 By-law 21-2025 (General Review)

Revision Date: April 08, 2025



- AG1 Zone (Unless otherwise noted)
- NE1 Zone
- NE2 Zone
- Property Boundary
- Railway
- Watercourse
- Waterbody
- Wells
- Zone A, B and C 5 year time of travel (See Section 3.50)
- Landfill and Sewage Buffers (150m or 500m)
- Sinkhole Capture Area
- Sinkhole Zone
- Conservation Authority Regulated Lands



Municipality of Huron East
 Zoning By-Law
 Key Map 19
 Seaforth

Amendments
 1 By-law 16-2007
 2 By-law 58-2007
 3 By-law 29-2009
 4 By-law 85-2009
 5 By-law 78-2012
 6 By-law 33-2016
 By-law 21-2025 (General Review)

Revision Date: April 08, 2025



See Zone Map 18 Harpurhey

See Zone Map 25

See Zone Map 16 Seaforth

See Zone Map 17 Seaforth

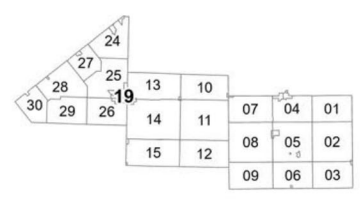
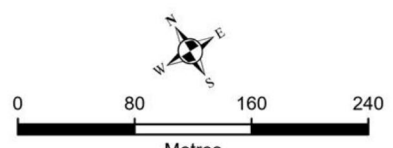
See Zone Map 20 Seaforth

See Zone Map 22 Egmondville

See Zone Map 23 Egmondville

- AG1 Zone (Unless otherwise noted)
- NE1 Zone
- NE2 Zone
- Property Boundary
- Railway
- Watercourse
- Waterbody
- Wells

- Zone A, B and C 5 year time of travel (See Section 3.50)
- Landfill and Sewage Buffers (150m or 500m)
- Sinkhole Capture Area
- Sinkhole Zone
- Conservation Authority Regulated Lands

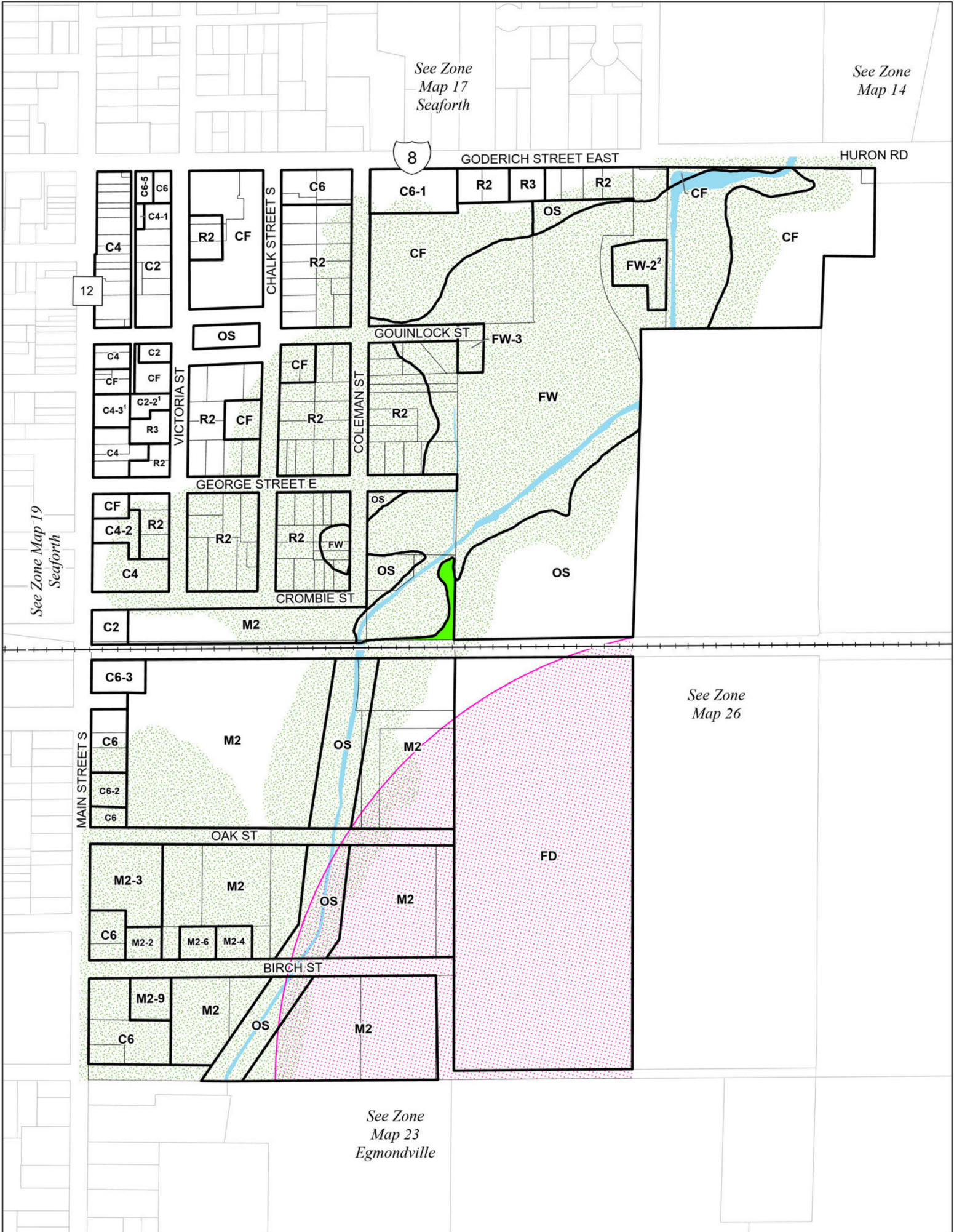


1:4,000

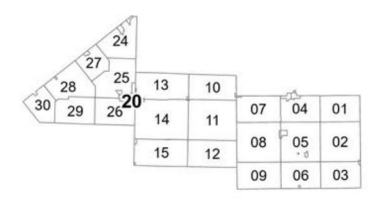
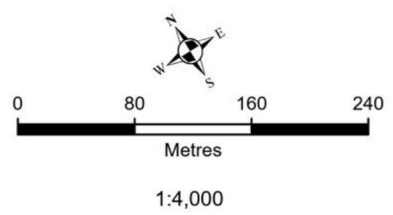
Municipality of Huron East
 Zoning By-Law
 Key Map 20
 Seaforth

Amendments
 1 By-law 69-2010
 2 By-law 54-2019
 By-law 21-2025 (General Review)

Revision Date: April 08, 2025



- AG1 Zone (Unless otherwise noted)
- NE1 Zone
- NE2 Zone
- Property Boundary
- Railway
- Watercourse
- Waterbody
- Wells
- Zone A, B and C 5 year time of travel (See Section 3.50)
- Landfill and Sewage Buffers (150m or 500m)
- Sinkhole Capture Area
- Sinkhole Zone
- Conservation Authority Regulated Lands



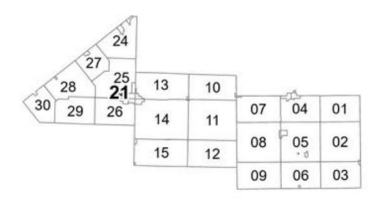
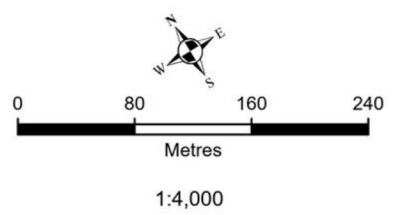
Municipality of Huron East
 Zoning By-Law
 Key Map 21

Amendments
 1 By-law 52-2008
 By-law 21-2025 (General Review)

Revision Date: April 08, 2025



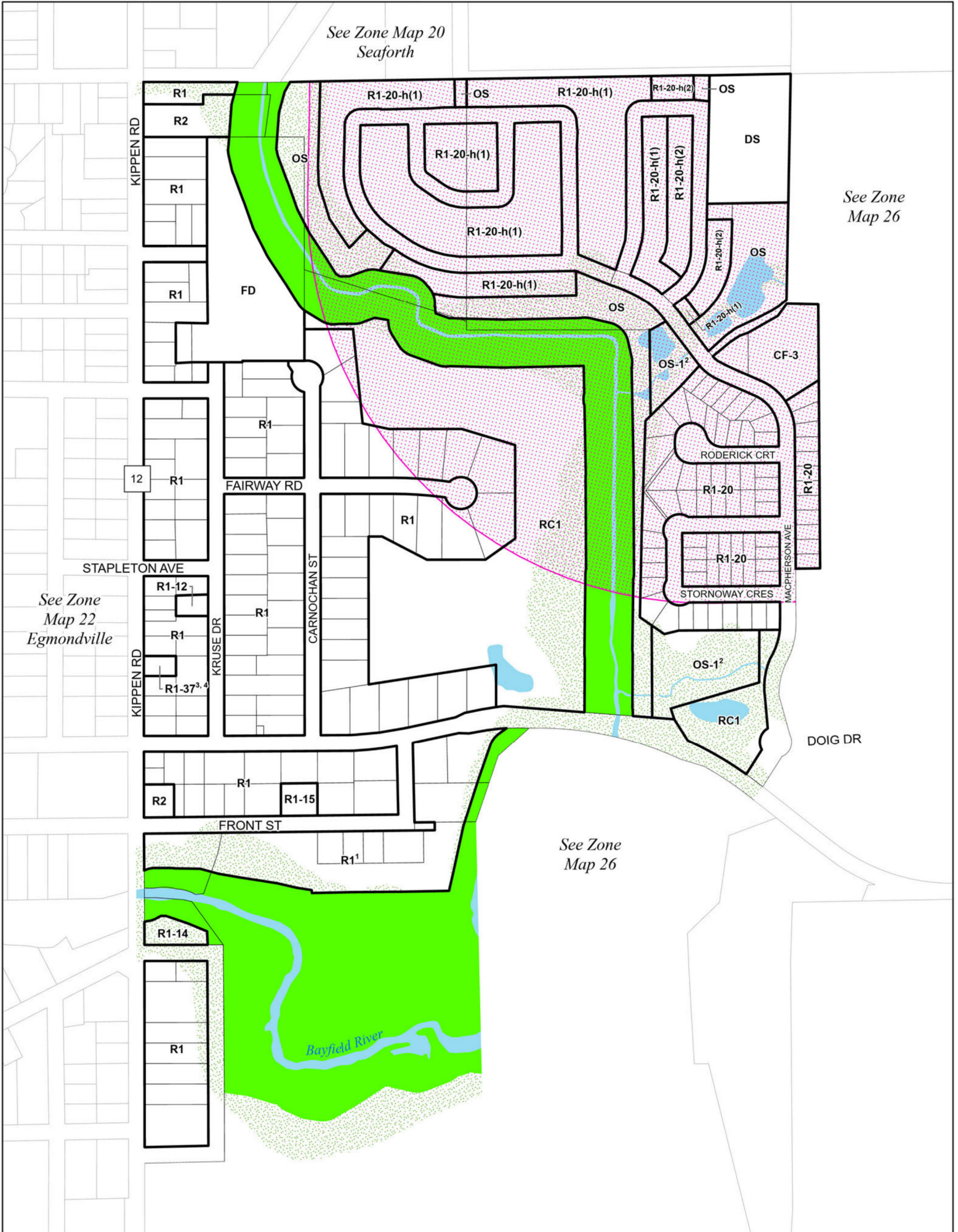
- AG1 Zone (Unless otherwise noted)
- NE1 Zone
- NE2 Zone
- Property Boundary
- Railway
- Watercourse
- Waterbody
- Wells
- Zone A, B and C 5 year time of travel (See Section 3.50)
- Landfill and Sewage Buffers (150m or 500m)
- Sinkhole Capture Area
- Sinkhole Zone
- Conservation Authority Regulated Lands



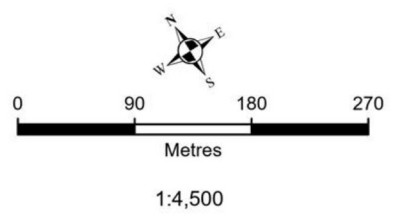
Municipality of Huron East
 Zoning By-Law
 Key Map 23
 Egmondville

Amendments
 1 By-law 85-2009
 2 By-law 81-2011
 3 By-law 39-2018
 4 By-law 02-2019
 By-law 21-2025 (General Review)

Revision Date: April 08, 2025



- AG1 Zone (Unless otherwise noted)
- NE1 Zone
- NE2 Zone
- Property Boundary
- Railway
- Watercourse
- Waterbody
- Wells
- Zone A, B and C 5 year time of travel (See Section 3.50)
- Landfill and Sewage Buffers (150m or 500m)
- Sinkhole Capture Area
- Sinkhole Zone
- Conservation Authority Regulated Lands



			24		
	28	27	25	13	10
30	29	23	26	14	11
				07	04
				08	05
				09	06
				01	02

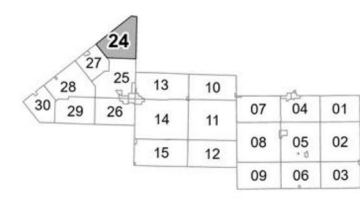
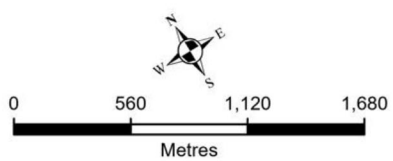
Municipality of Huron East
Zoning By-Law
Key Map 24

Amendments
1 By-law 33-2009
2 By-law 85-2009
3 By-law 08-2010
4 By-law 10-2010
5 By-law 81-2011
6 By-law 59-2021
By-law 21-2025 (General Review)

Revision Date: April 08, 2025



- AG1 Zone (Unless otherwise noted)
- NE1 Zone
- NE2 Zone
- Property Boundary
- Railway
- Watercourse
- Waterbody
- Wells
- Zone A, B and C 5 year time of travel (See Section 3.50)
- Landfill and Sewage Buffers (150m or 500m)
- Sinkhole Capture Area
- Sinkhole Zone
- Conservation Authority Regulated Lands



Municipality of Huron East
 Zoning By-Law
 Key Map 24A
 South of Clinton

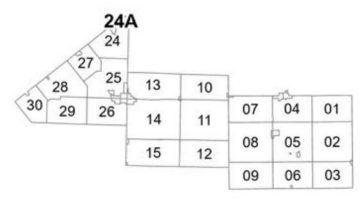
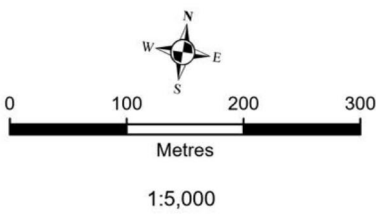
Amendments
 1 By-law 60-2007
 2 By-law 85-2009
 3 By-law 15-2020
 By-law 21-2025 (General Review)

Revision Date: April 08, 2025



- AG1 Zone (Unless otherwise noted)
- NE1 Zone
- NE2 Zone
- Property Boundary
- Railway
- Watercourse
- Waterbody
- Wells

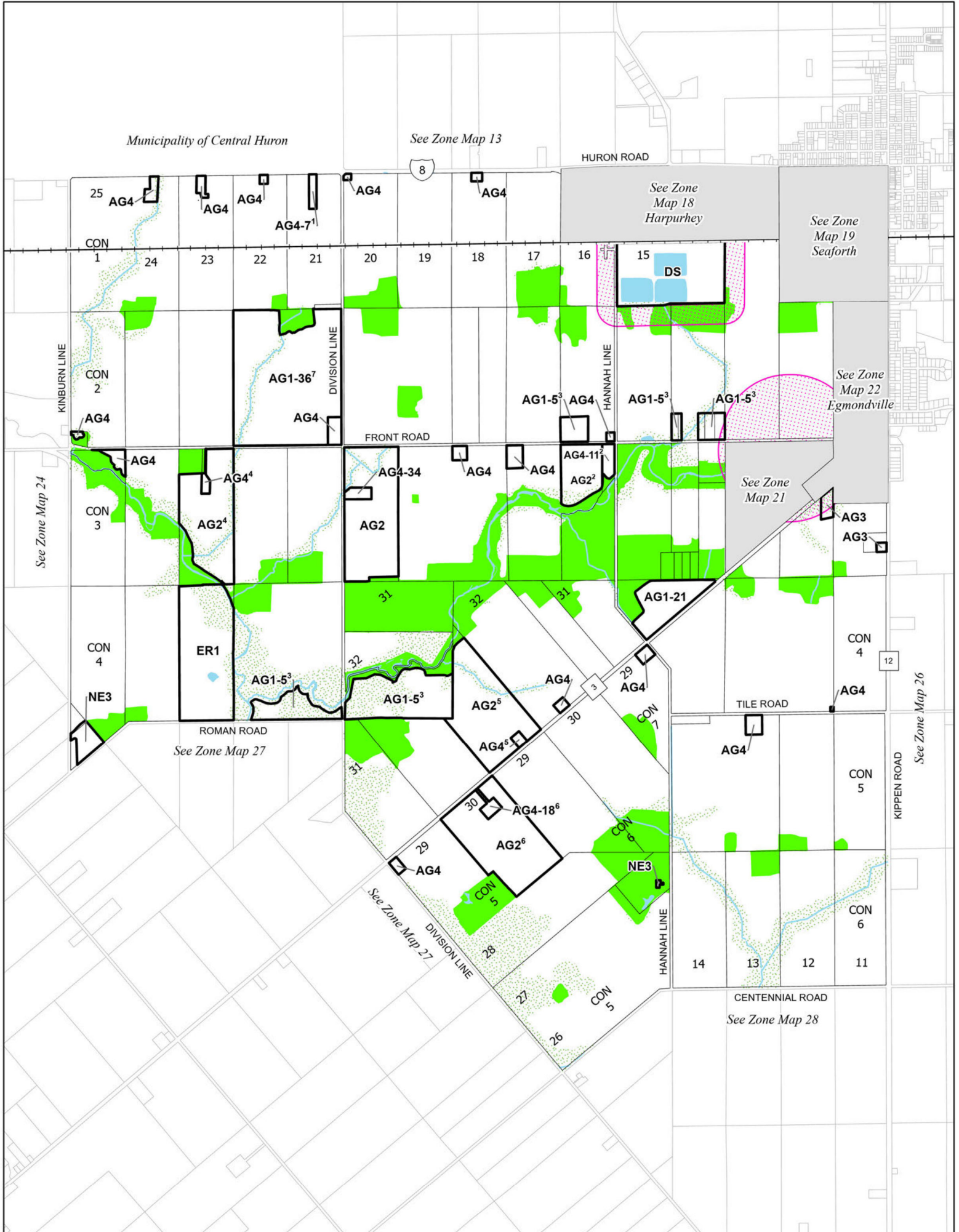
- Zone A, B and C 5 year time of travel (See Section 3.50)
- Landfill and Sewage Buffers (150m or 500m)
- Sinkhole Capture Area
- Sinkhole Zone
- Conservation Authority Regulated Lands



Municipality of Huron East
Zoning By-Law
Key Map 25

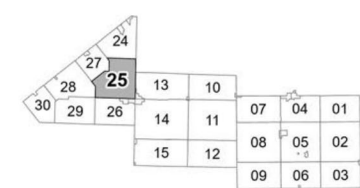
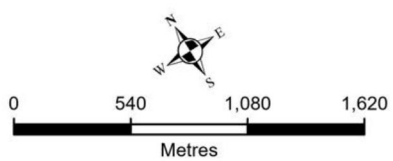
- Amendments
 1 By-law 23-2000
 2 By-law 15-2007
 3 By-law 85-2009
 4 By-law 28-2010
 5 By-law 37-2011
 6 By-law 41-2011
 7 By-law 68-2013
 By-law 21-2025 (General Review)

Revision Date: April 08, 2025



- AG1 Zone (Unless otherwise noted)
- NE1 Zone
- NE2 Zone
- Property Boundary
- Railway
- Watercourse
- Waterbody
- Wells

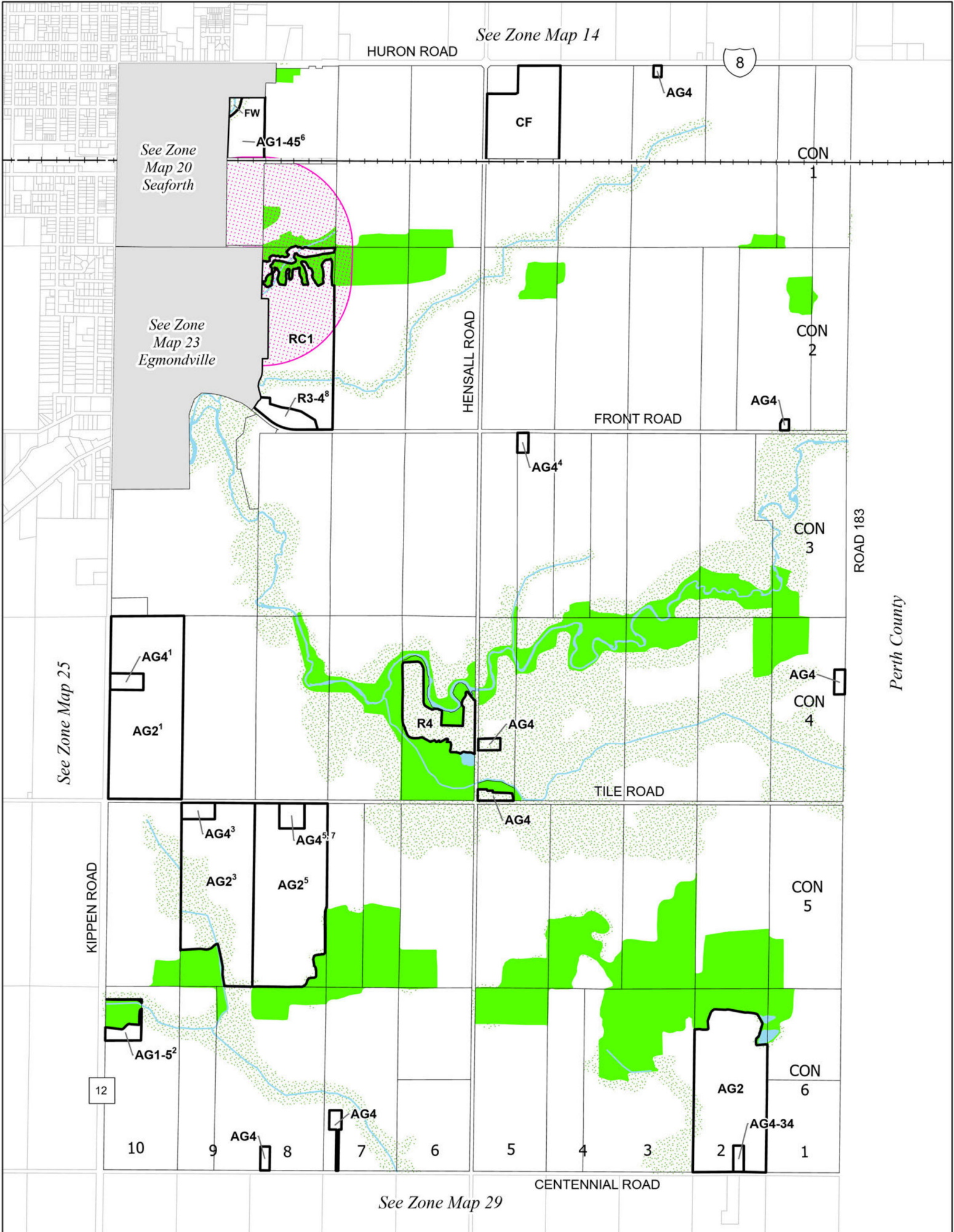
- Zone A, B and C 5 year time of travel (See Section 3.50)
- Landfill and Sewage Buffers (150m or 500m)
- Sinkhole Capture Area
- Sinkhole Zone
- Conservation Authority Regulated Lands



1:27,000

Municipality of Huron East
Zoning By-Law
Key Map 26

Amendments	Revision Date: <u>April 08, 2025</u>
1 By-law 32-2009	8 By-law 37-2023
2 By-law 85-2009	By-law 21-2025 (General Review)
3 By-law 39-2010	
4 By-law 86-2010	
5 By-law 96-2010	
6 By-law 54-2019	
7 Temporary Use By-law 85-2019 (Expires Dec 3, 2039)	

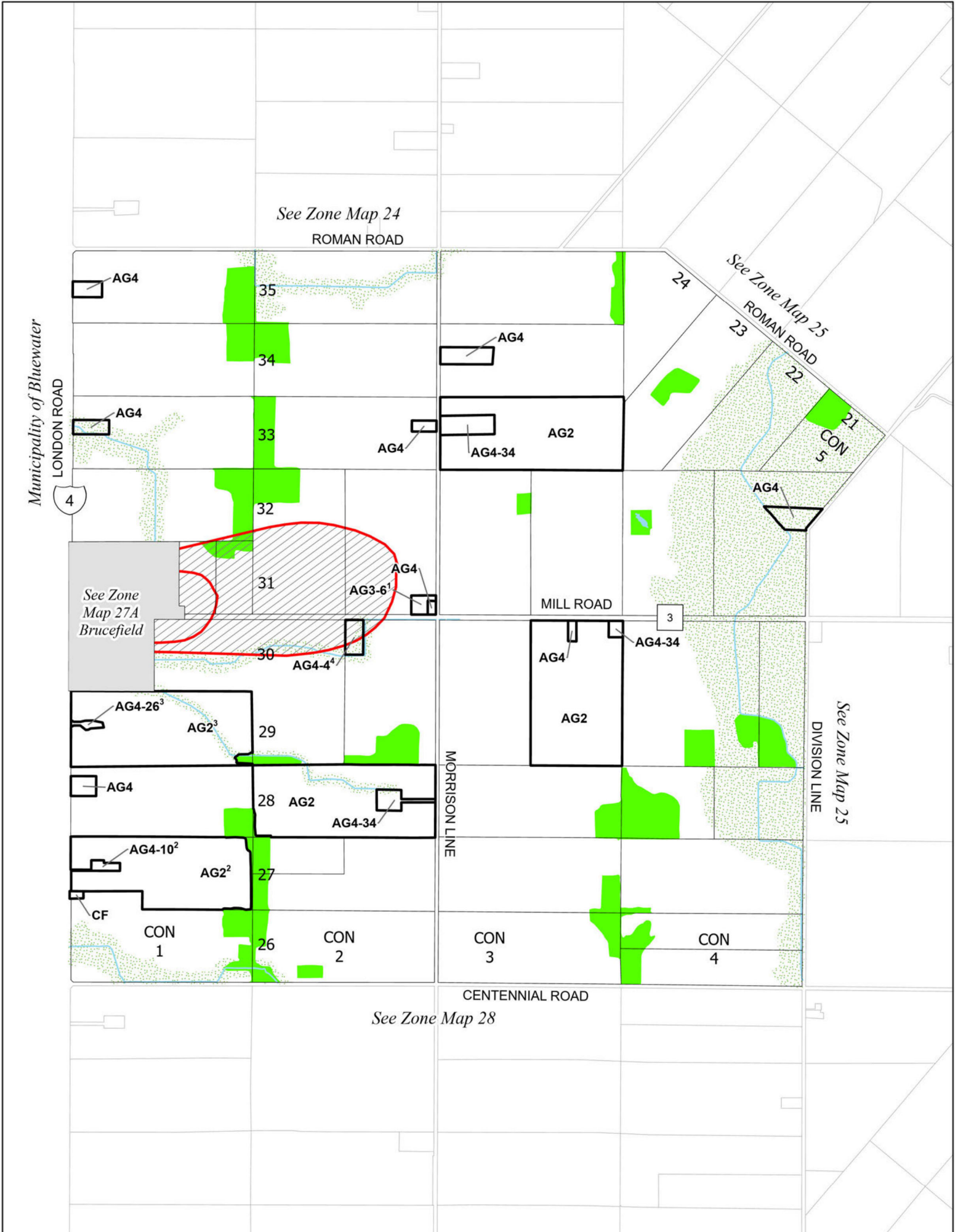


AG1 Zone (Unless otherwise noted)	Zone A, B and C 5 year time of travel (See Section 3.50)	 0 400 800 1,200 Metres 1:20,000	 <table border="1"> <tr><td>24</td><td>13</td><td>10</td></tr> <tr><td>27</td><td>14</td><td>11</td></tr> <tr><td>28</td><td>15</td><td>12</td></tr> <tr><td>29</td><td>07</td><td>04</td></tr> <tr><td>30</td><td>08</td><td>05</td></tr> <tr><td></td><td>09</td><td>06</td></tr> <tr><td></td><td></td><td>03</td></tr> </table>	24	13	10	27	14	11	28	15	12	29	07	04	30	08	05		09	06			03
24	13			10																				
27	14	11																						
28	15	12																						
29	07	04																						
30	08	05																						
	09	06																						
		03																						
NE1 Zone	Landfill and Sewage Buffers (150m or 500m)																							
NE2 Zone	Sinkhole Capture Area																							
Property Boundary	Sinkhole Zone																							
Railway	Conservation Authority Regulated Lands																							
Watercourse																								
Waterbody																								
Wells																								

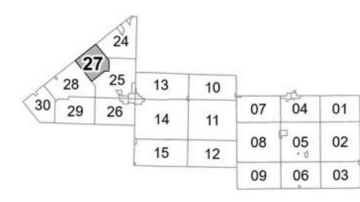
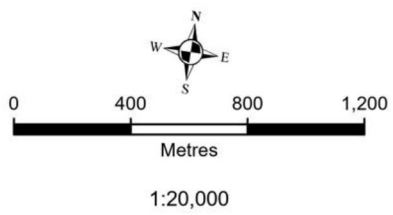
Municipality of Huron East
 Zoning By-Law
 Key Map 27

Amendments
 1 By-law 31-1988
 2 By-law 76-2006
 3 By-law 65-2012
 4 By-law 26-2023
 By-law 21-2025 (General Review)

Revision Date: April 08, 2025



- AG1 Zone (Unless otherwise noted)
- NE1 Zone
- NE2 Zone
- Property Boundary
- Railway
- Watercourse
- Waterbody
- Wells
- Zone A, B and C 5 year time of travel (See Section 3.50)
- Landfill and Sewage Buffers (150m or 500m)
- Sinkhole Capture Area (150m or 500m)
- Sinkhole Zone
- Conservation Authority Regulated Lands

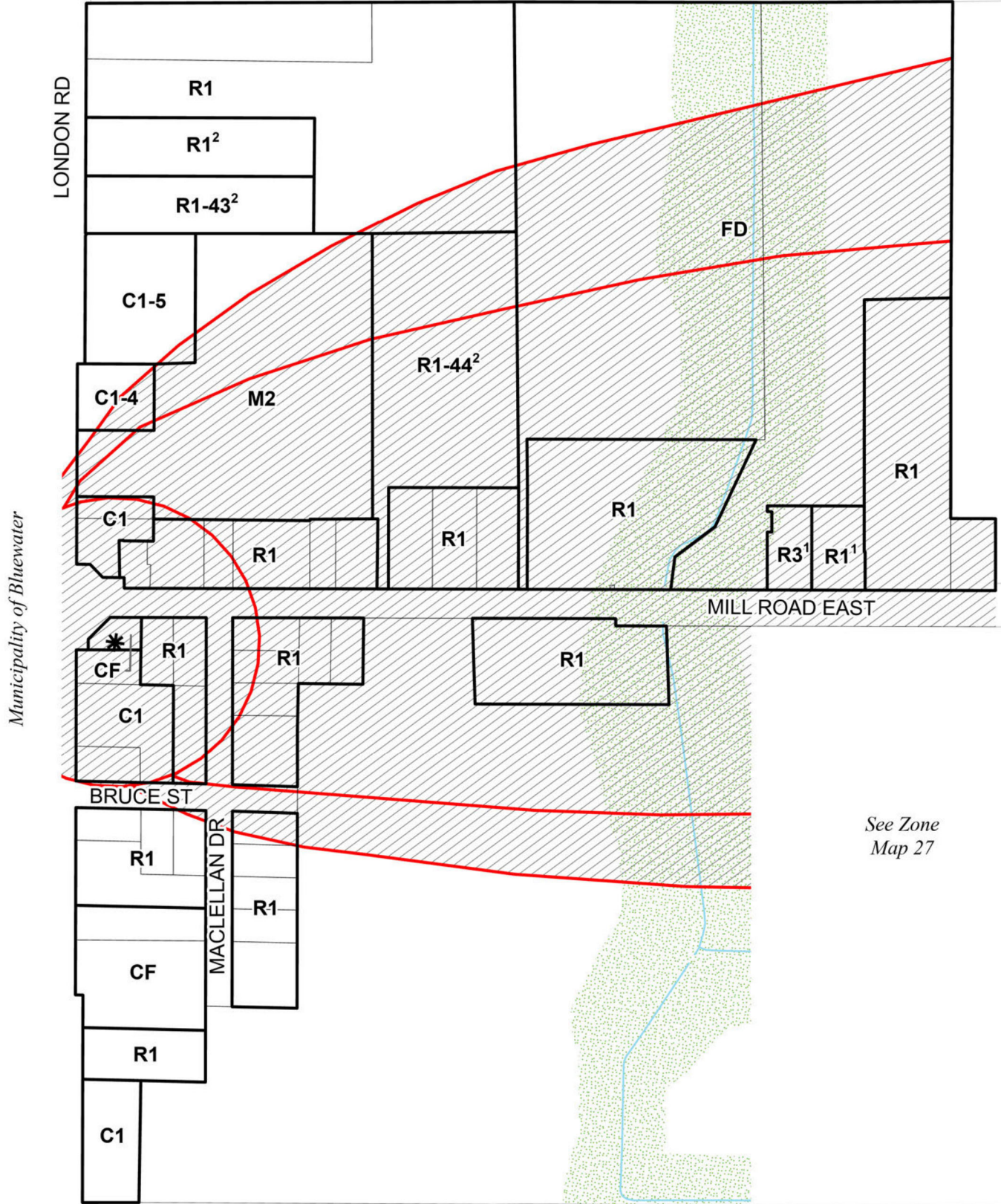


Municipality of Huron East
 Zoning By-Law
 Key Map 27A
 Brucefield

Amendments
 1 By-law 25-2014
 2 By-law 63-2023
 By-law 21-2025 (General Review)

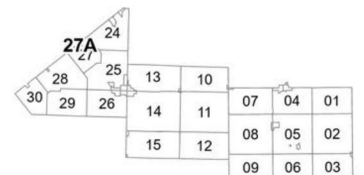
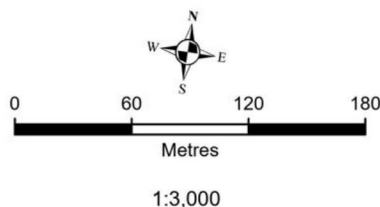
Revision Date: April 08, 2025

See Zone Map 27



See Zone Map 27

- AG1 Zone (Unless otherwise noted)
- NE1 Zone
- NE2 Zone
- Property Boundary
- Railway
- Watercourse
- Waterbody
- Wells
- Zone A, B and C 5 year time of travel (See Section 3.50)
- Landfill and Sewage Buffers (150m or 500m)
- Sinkhole Capture Area
- Sinkhole Zone
- Conservation Authority Regulated Lands



Municipality of Huron East
 Zoning By-Law
 Key Map 28

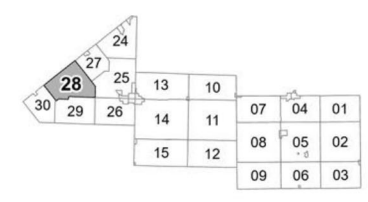
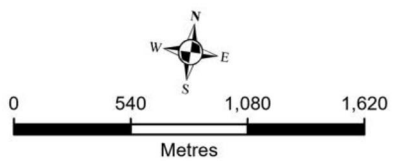
Amendments
 1 By-law 29-2005
 2 By-law 31-2007
 3 By-law 25-2011
 4 By-law 20-2012
 By-law 21-2025 (General Review)

Revision Date: April 08, 2025



- AG1 Zone (Unless otherwise noted)
- NE1 Zone
- NE2 Zone
- Property Boundary
- Railway
- Watercourse
- Waterbody
- Wells

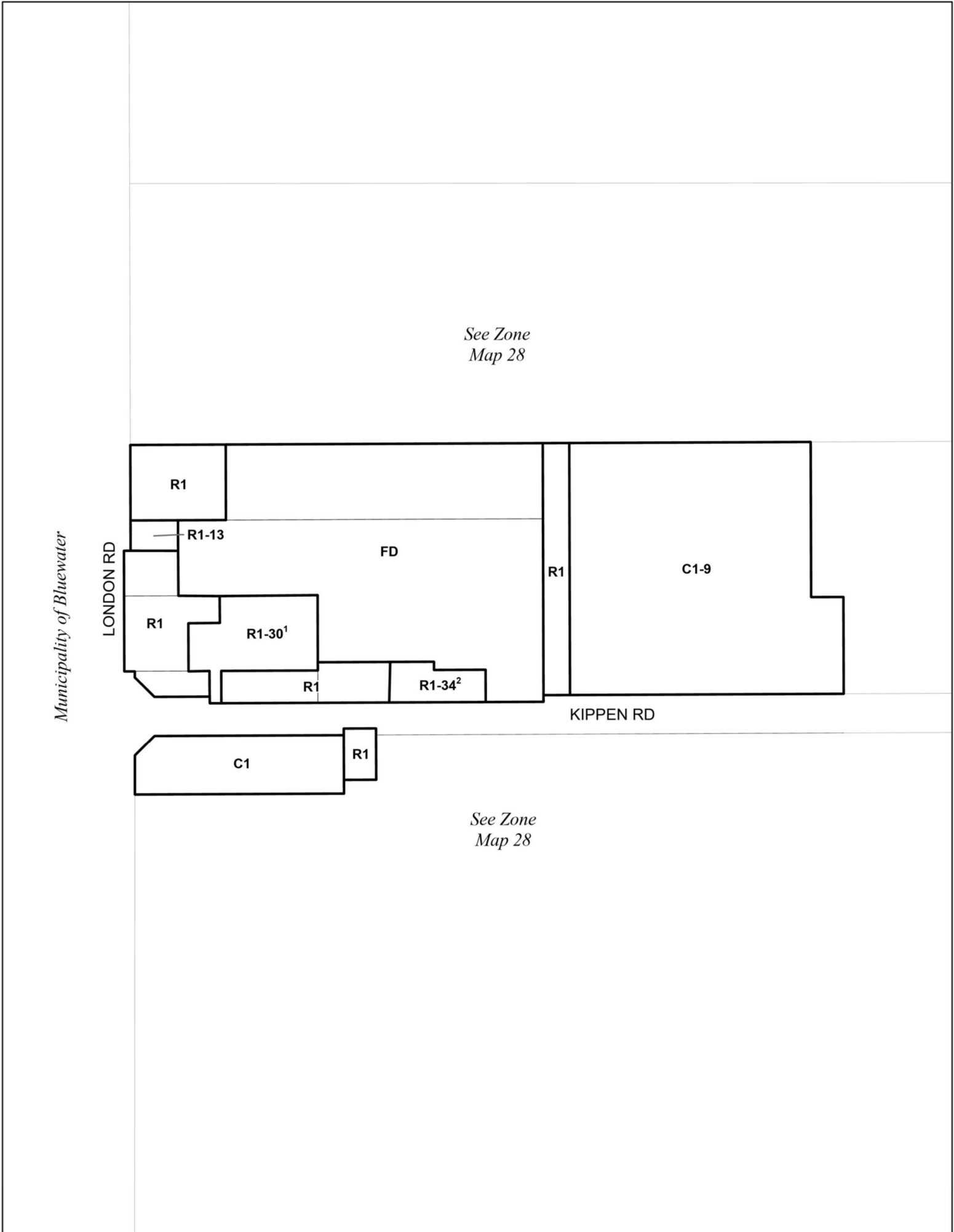
- Zone A, B and C 5 year time of travel (See Section 3.50)
- Landfill and Sewage Buffers (150m or 500m)
- Sinkhole Capture Area
- Sinkhole Zone
- Conservation Authority Regulated Lands



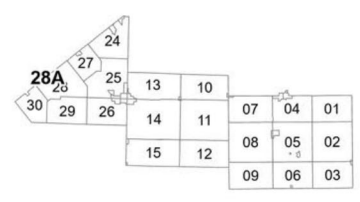
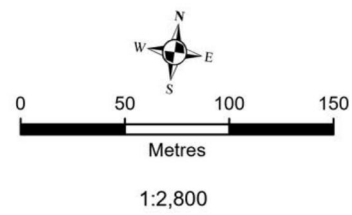
Municipality of Huron East
 Zoning By-Law
 Key Map 28A
 Kippen

Amendments
 1 By-law 17-2009
 2 By-law 55-2015
 By-law 21-2025 (General Review)

Revision Date: April 08, 2025



- AG1 Zone (Unless otherwise noted)
- NE1 Zone
- NE2 Zone
- Property Boundary
- Railway
- Watercourse
- Waterbody
- Wells
- Zone A, B and C 5 year time of travel (See Section 3.50)
- Landfill and Sewage Buffers (150m or 500m)
- Sinkhole Capture Area
- Sinkhole Zone
- Conservation Authority Regulated Lands



Municipality of Huron East
 Zoning By-Law
 Key Map 29

Amendments
 1 By-law 67-2013
 2 By-law 61-2016
 By-law 21-2025 (General Review)

Revision Date: April 08, 2025



AG1 Zone (Unless otherwise noted)	Zone A, B and C 5 year time of travel (See Section 3.50)	 1:20,000	
NE1 Zone	Landfill and Sewage Buffers (150m or 500m)		
NE2 Zone	Sinkhole Capture Area		
Property Boundary	Sinkhole Zone		
Railway	Conservation Authority Regulated Lands		
Watercourse			
Waterbody			
Wells			

Municipality of Huron East
 Zoning By-Law
 Key Map 30

Amendments
 1 By-law 88-2006
 2 By-law 40-2007
 3 By-law 34-2008
 4 By-law 94-2010
 5 By-law 64-2012
 By-law 21-2025 (General Review)

Revision Date: April 08, 2025



AG1 Zone (Unless otherwise noted)	Zone A, B and C 5 year time of travel (See Section 3.50)	 0 480 960 1,440 Metres 1:24,000	
NE1 Zone	Landfill and Sewage Buffers (150m or 500m)		
NE2 Zone	Sinkhole Capture Area		
Property Boundary	Sinkhole Zone		
Railway	Conservation Authority Regulated Lands		
Watercourse			
Waterbody			
Wells			