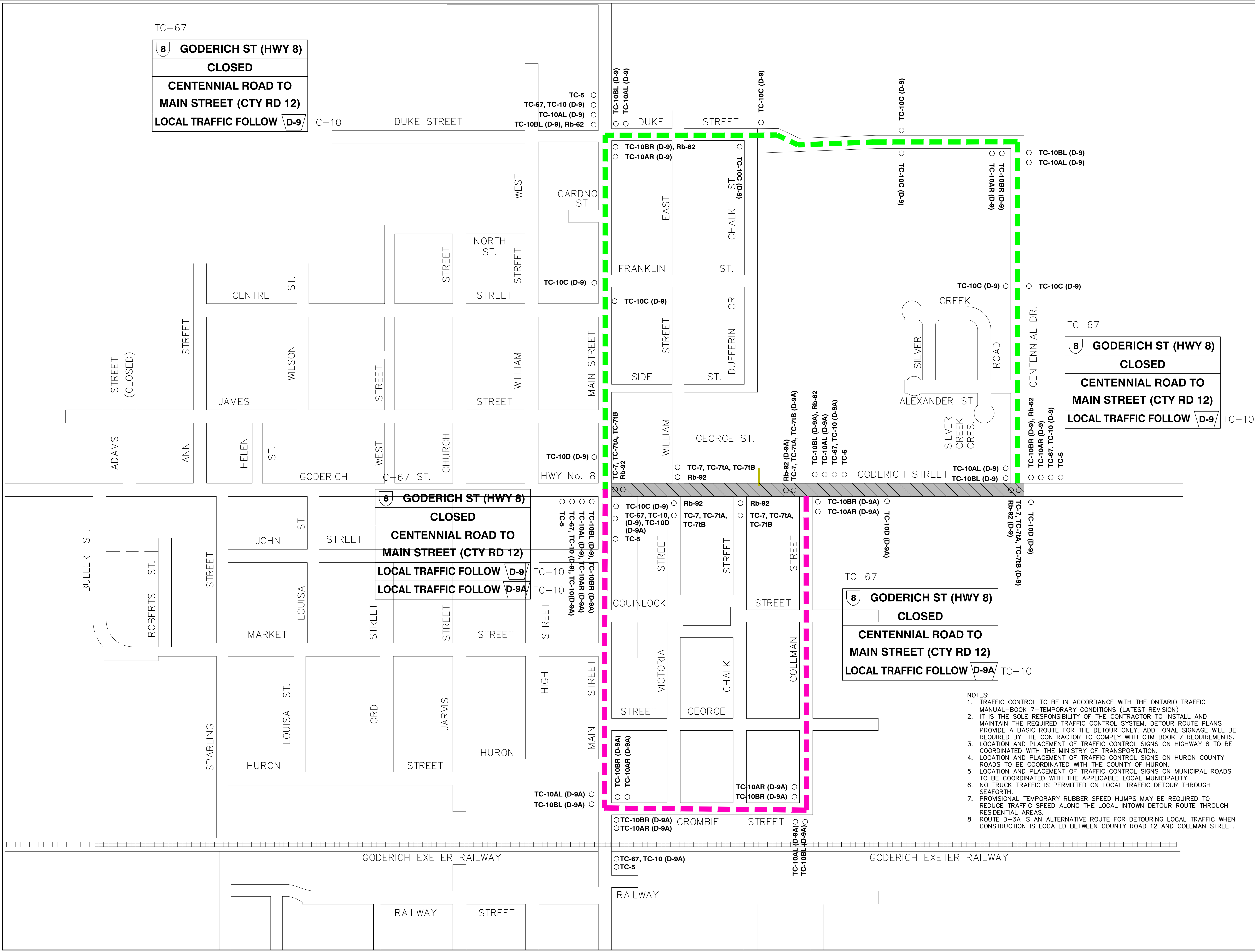


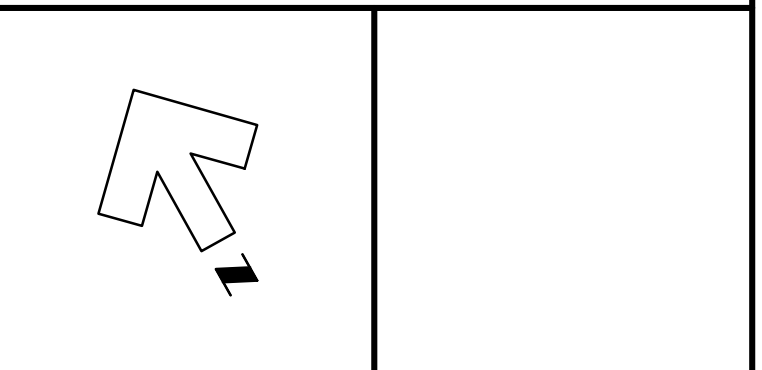
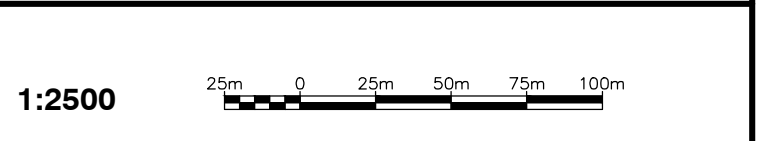
TC-67

**8** GODERICH ST (HWY 8)  
**CLOSED**  
CENTENNIAL ROAD TO  
MAIN STREET (CTY RD 12)  
LOCAL TRAFFIC FOLLOW **D-9**



**LEGEND**

	MAIN LOCAL TRAFFIC DETOUR ROUTE
	ALTERNATE LOCAL TRAFFIC DETOUR ROUTE
	CONSTRUCTION ZONE NORTH
	SIGN POST
	DETOUR AHEAD 1 KM SIGN
	DETOUR AHEAD 2 KM SIGN
	DETOUR DESIGNATION SIGN
	DETOUR MARKER - 90° LEFT TURN APPROACHING
	DETOUR MARKER - 90° RIGHT TURN APPROACHING
	DETOUR MARKER - 90° LEFT TURN
	DETOUR MARKER - 90° RIGHT TURN
	DETOUR MARKER - STRAIGHT AHEAD
	DETOUR MARKER - DETOUR ENDS
	STREET SECTION CLOSED SIGN
	NO HEAVY TRUCKS SIGN



**8** GODERICH ST (HWY 8)  
**CLOSED**  
CENTENNIAL ROAD TO  
MAIN STREET (CTY RD 12)  
LOCAL TRAFFIC FOLLOW **D-9**

**8** GODERICH ST (HWY 8)  
**CLOSED**  
CENTENNIAL ROAD TO  
MAIN STREET (CTY RD 12)  
LOCAL TRAFFIC FOLLOW **D-9A**

**8** GODERICH ST (HWY 8)  
**CLOSED**  
CENTENNIAL ROAD TO  
MAIN STREET (CTY RD 12)  
LOCAL TRAFFIC FOLLOW **D-9A**

- NOTES:**
1. TRAFFIC CONTROL TO BE IN ACCORDANCE WITH THE ONTARIO TRAFFIC MANUAL-BOOK 7-TEMPORARY CONDITIONS (LATEST REVISION)
  2. IT IS THE SOLE RESPONSIBILITY OF THE CONTRACTOR TO INSTALL AND MAINTAIN THE REQUIRED TRAFFIC CONTROL SYSTEM. DETOUR ROUTE PLANS PROVIDE A BASIC ROUTE FOR THE DETOUR ONLY, ADDITIONAL SIGNAGE WILL BE REQUIRED BY THE CONTRACTOR TO COMPLY WITH OTM BOOK 7 REQUIREMENTS.
  3. LOCATION AND PLACEMENT OF TRAFFIC CONTROL SIGNS ON HIGHWAY 8 TO BE COORDINATED WITH THE MINISTRY OF TRANSPORTATION.
  4. LOCATION AND PLACEMENT OF TRAFFIC CONTROL SIGNS ON HURON COUNTY ROADS TO BE COORDINATED WITH THE COUNTY OF HURON.
  5. LOCATION AND PLACEMENT OF TRAFFIC CONTROL SIGNS ON MUNICIPAL ROADS TO BE COORDINATED WITH THE APPLICABLE LOCAL MUNICIPALITY.
  6. NO TRUCK TRAFFIC IS PERMITTED ON LOCAL TRAFFIC DETOUR THROUGH SEAFORTH.
  7. PROVISIONAL TEMPORARY RUBBER SPEED HUMPS MAY BE REQUIRED TO REDUCE TRAFFIC SPEED ALONG THE LOCAL INTOWN DETOUR ROUTE THROUGH RESIDENTIAL AREAS.
  8. ROUTE D-3A IS AN ALTERNATIVE ROUTE FOR DETOURING LOCAL TRAFFIC WHEN CONSTRUCTION IS LOCATED BETWEEN COUNTY ROAD 12 AND COLEMAN STREET.

Design By: DLA      Checked By: DLE

No.	DATE	REVISION
1	Nov. 24, 2020	Preliminary
2	Jan. 21, 2021	Tender
3	Mar. 17, 2021	Issued for Construction
4	Mar. 25, 2021	Issued for Construction - Revised



Goderich      Mount Forest      Sarnia



**Municipality of  
Huron East**  
**Goderich Street/Hwy 8  
Reconstruction**  
Local Traffic Detour Route

<b>Contract No.</b> 10162	<b>Project No.</b> 10162
<b>Scale</b> 1 : 2500	<b>Drawing No.</b> 9 of 10