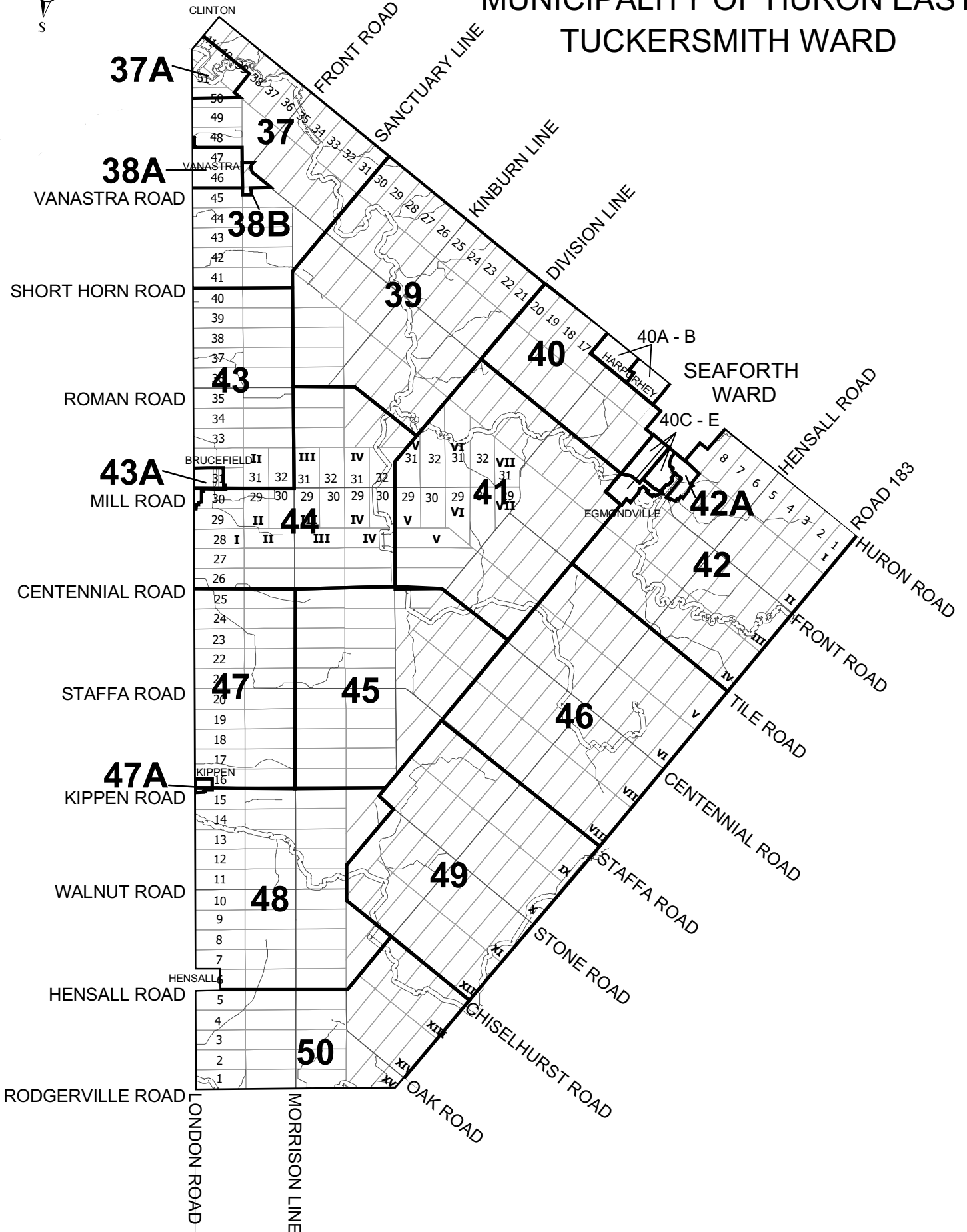




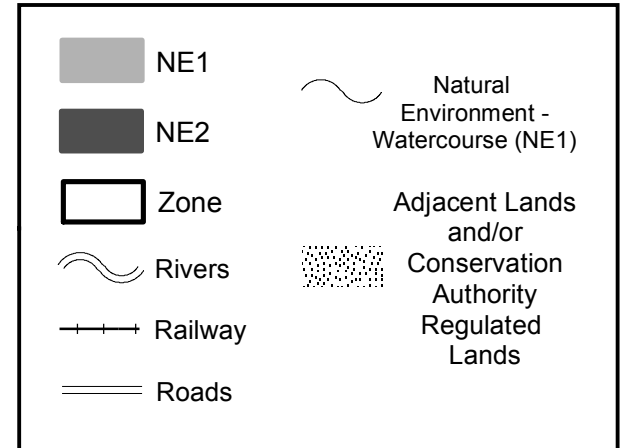
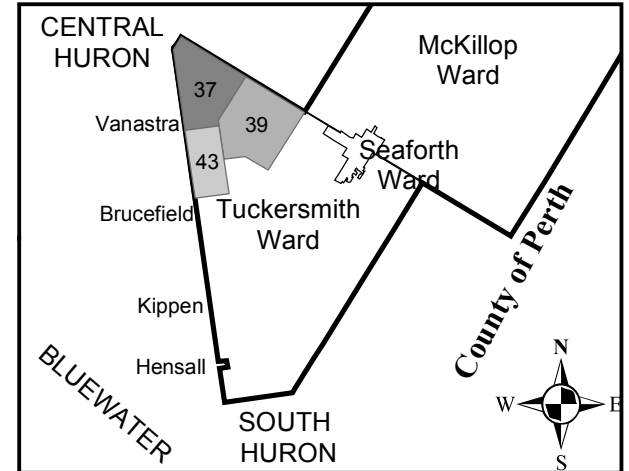
INDEX MAP

MUNICIPALITY OF HURON EAST

TUCKERSMITH WARD

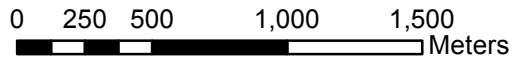
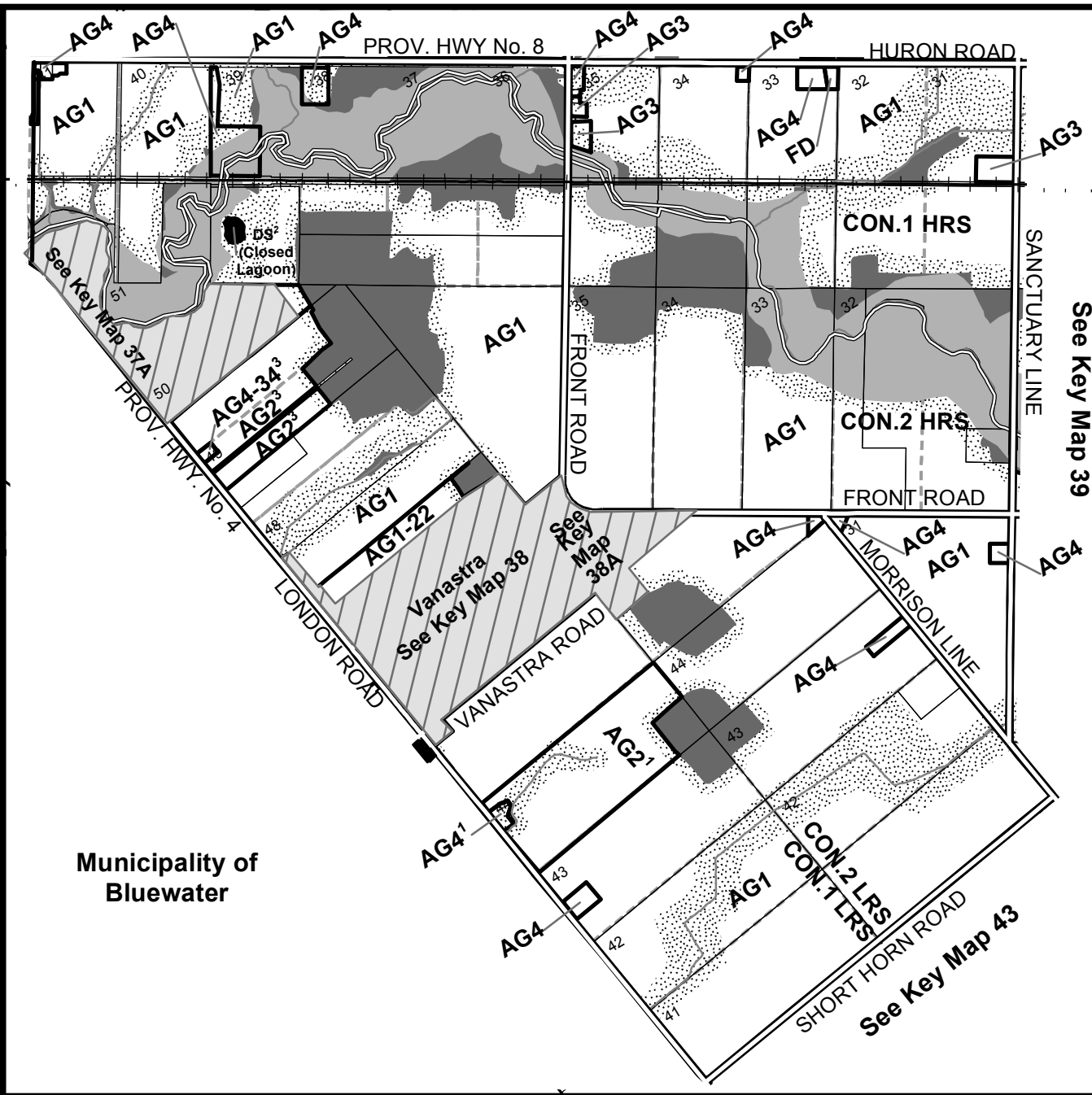


SCHEDULE 'A'
KEY MAP 37
HURON EAST
 TUCKERSMITH WARD



Amendments

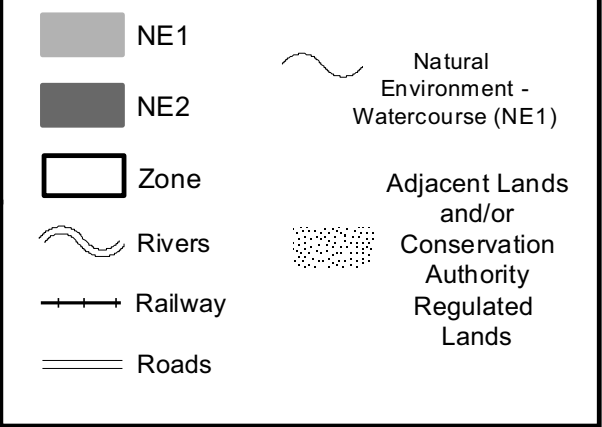
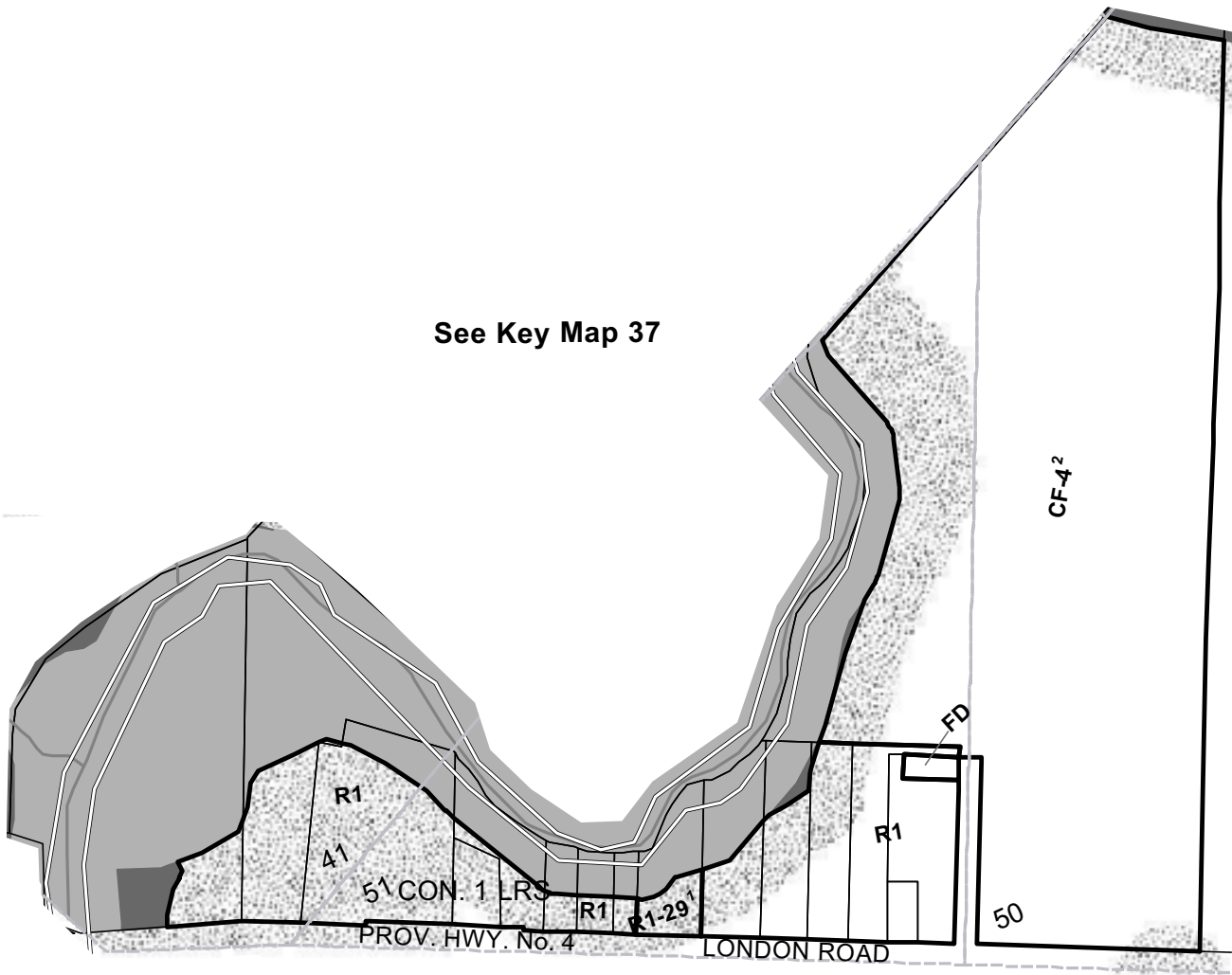
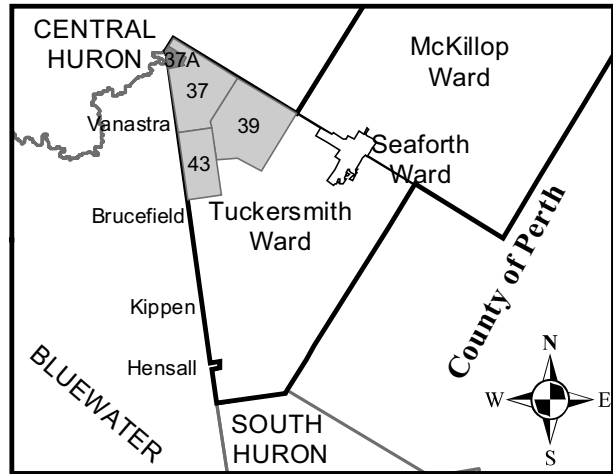
1 Amended by By-law 33-2009
 2 Amended by By-law 85-2009
 3 Amendment condition of consent file B98-2017



1:28,000

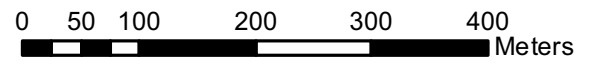
REVISION DATE January 11, 2019

SCHEDULE 'A'
KEY MAP 37A
HURON EAST
 TUCKERSMITH WARD



Amendments

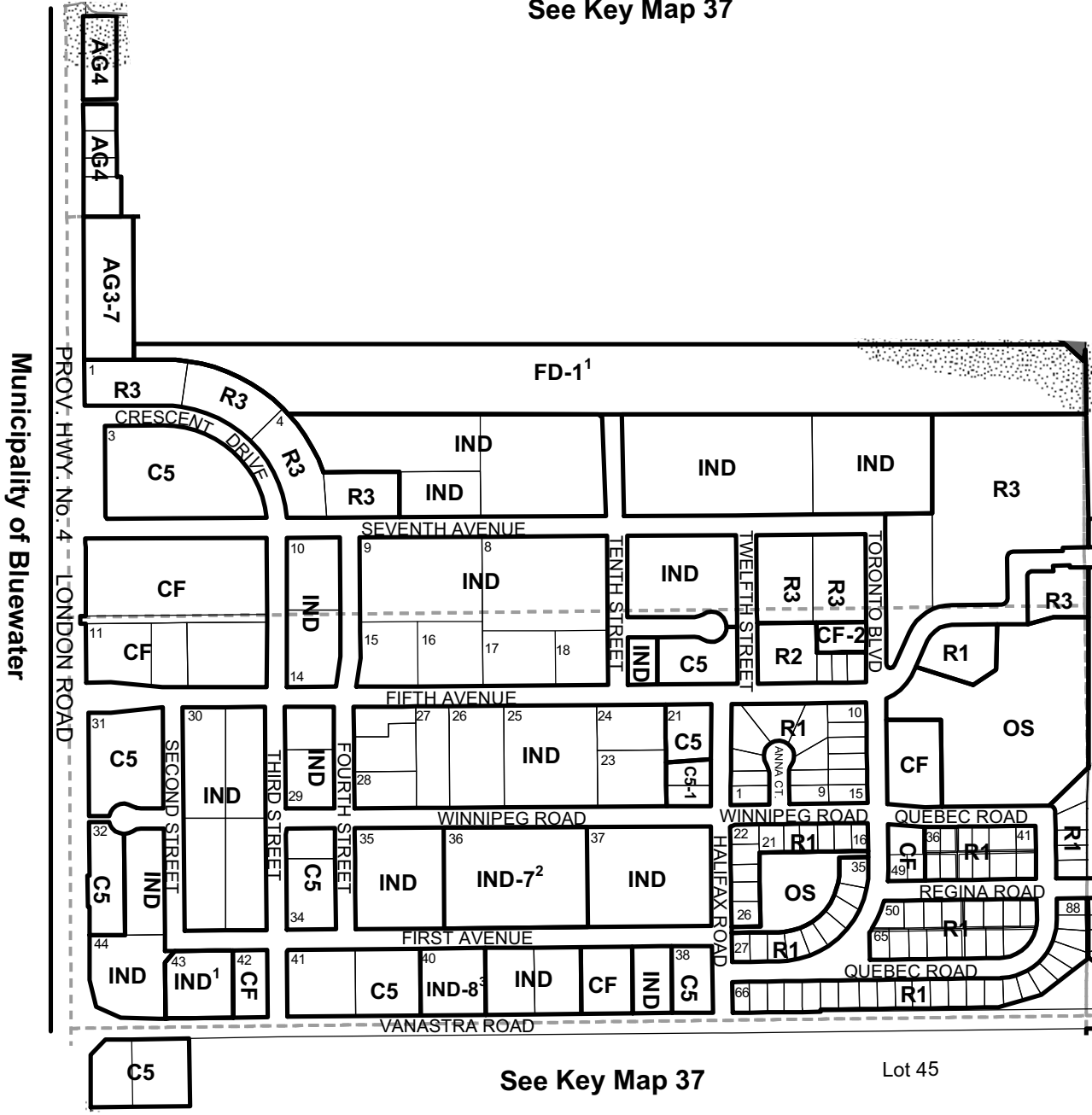
- 1 Amended by By-law 60-2007
- 2 Amended by By-law 85-2009



1:6,500

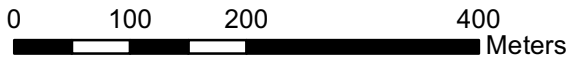
REVISION DATE November 7, 2008

See Key Map 37



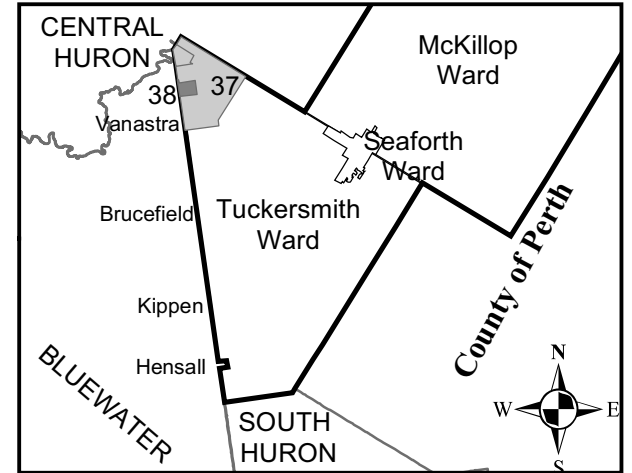
See Key Map 37

Lot 45

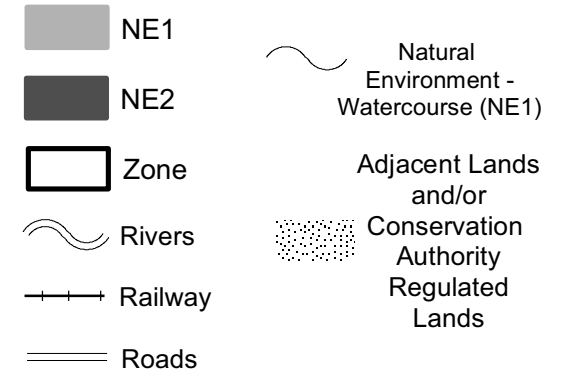


1:6,500

SCHEDULE 'A'
KEY MAP 38
HURON EAST
 TUCKERSMITH WARD
 VANASTRA



See Key Map 38A

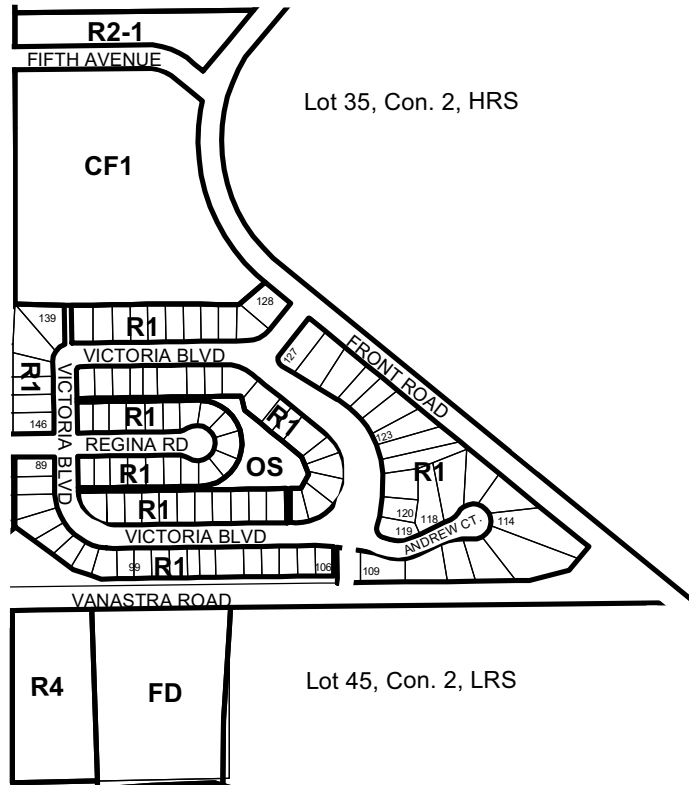


Amendments

- 1 Amended by By-law 85-2009
- 2 Amended by By-law 11-2010
- 3 Amended by By-law 26-2013

REVISION DATE June 20, 2013

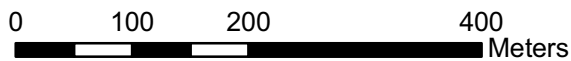
See Key Map 37



See Key Map 38

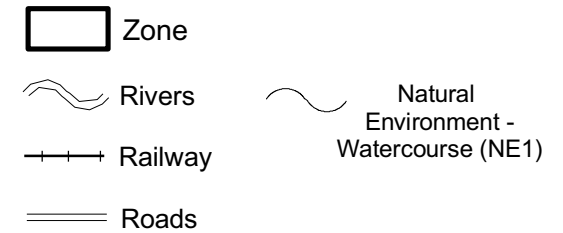
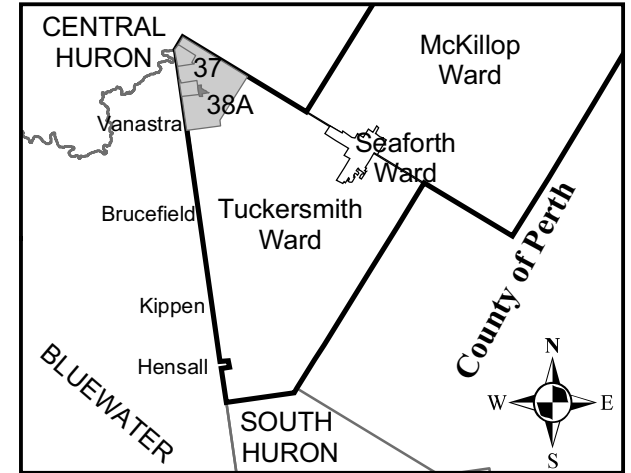
See Key Map 37

See Key Map 37



1:6,500

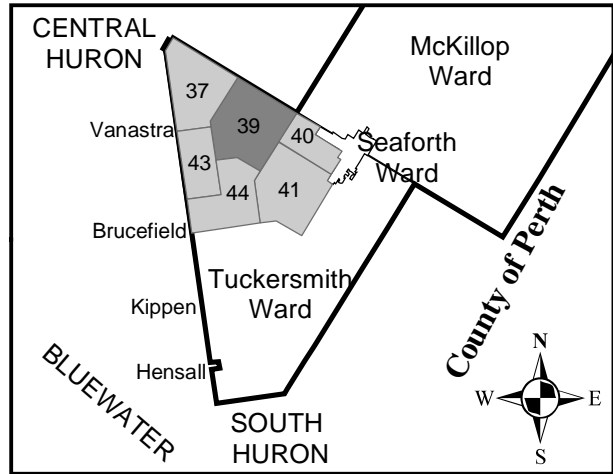
SCHEDULE 'A'
KEY MAP 38A
HURON EAST
 TUCKERSMITH WARD
 VANASTRA



Amendments

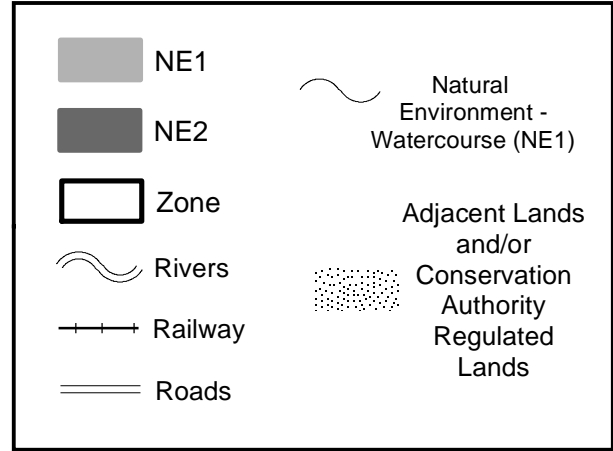
REVISION DATE September 19, 2006

SCHEDULE 'A' KEY MAP 39 HURON EAST TUCKERSMITH WARD



See Key Map 40

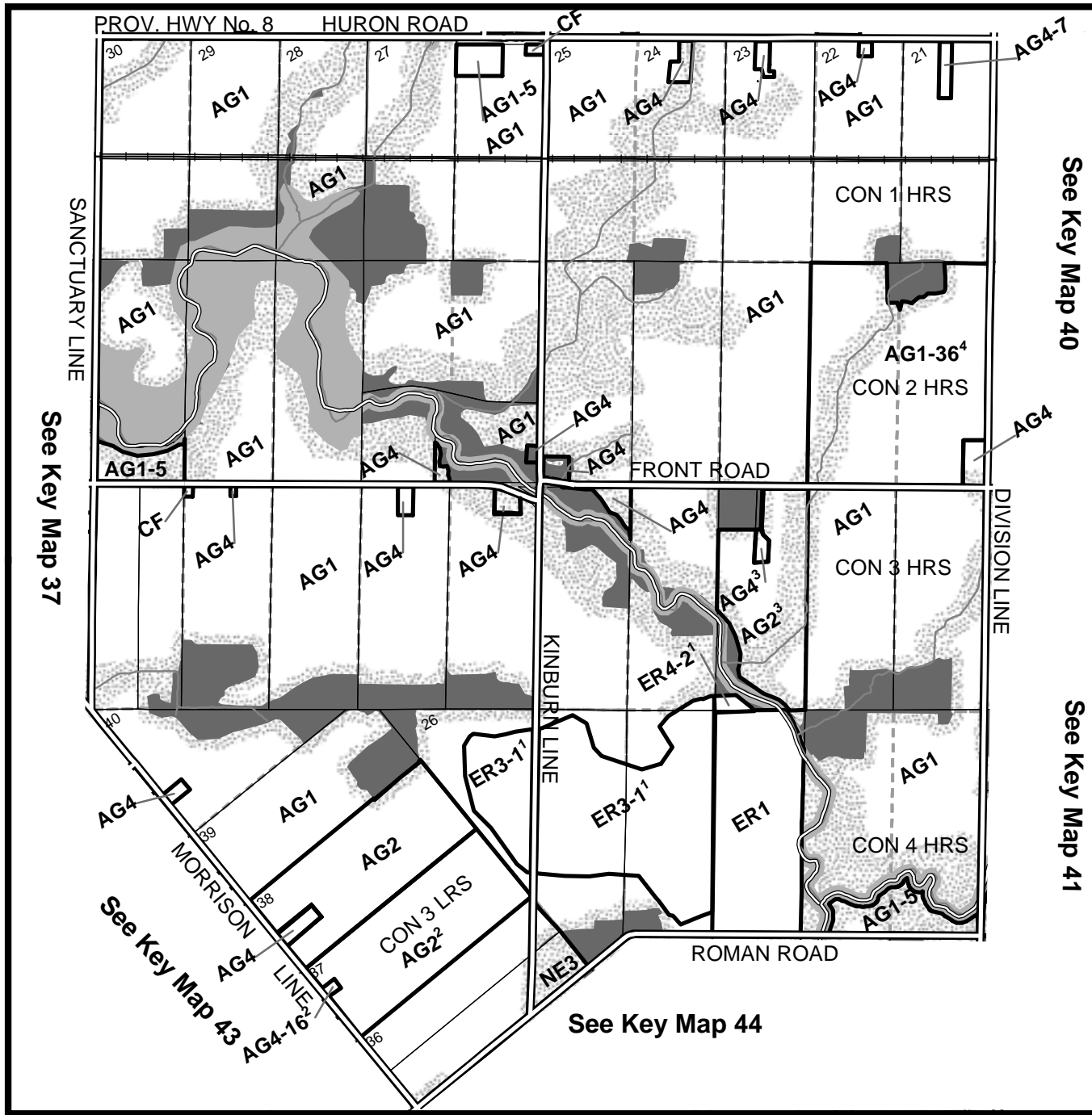
See Key Map 41



Amendments

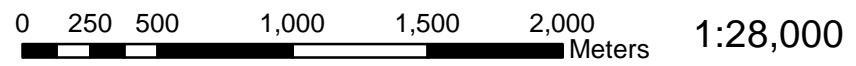
1 Amended by By-law 85-2009
 2 Amended by By-law 10-2010
 3 Amended by By-law 28-2010
 4 Amended by By-law 68-2013

REVISION DATE January 23, 2014

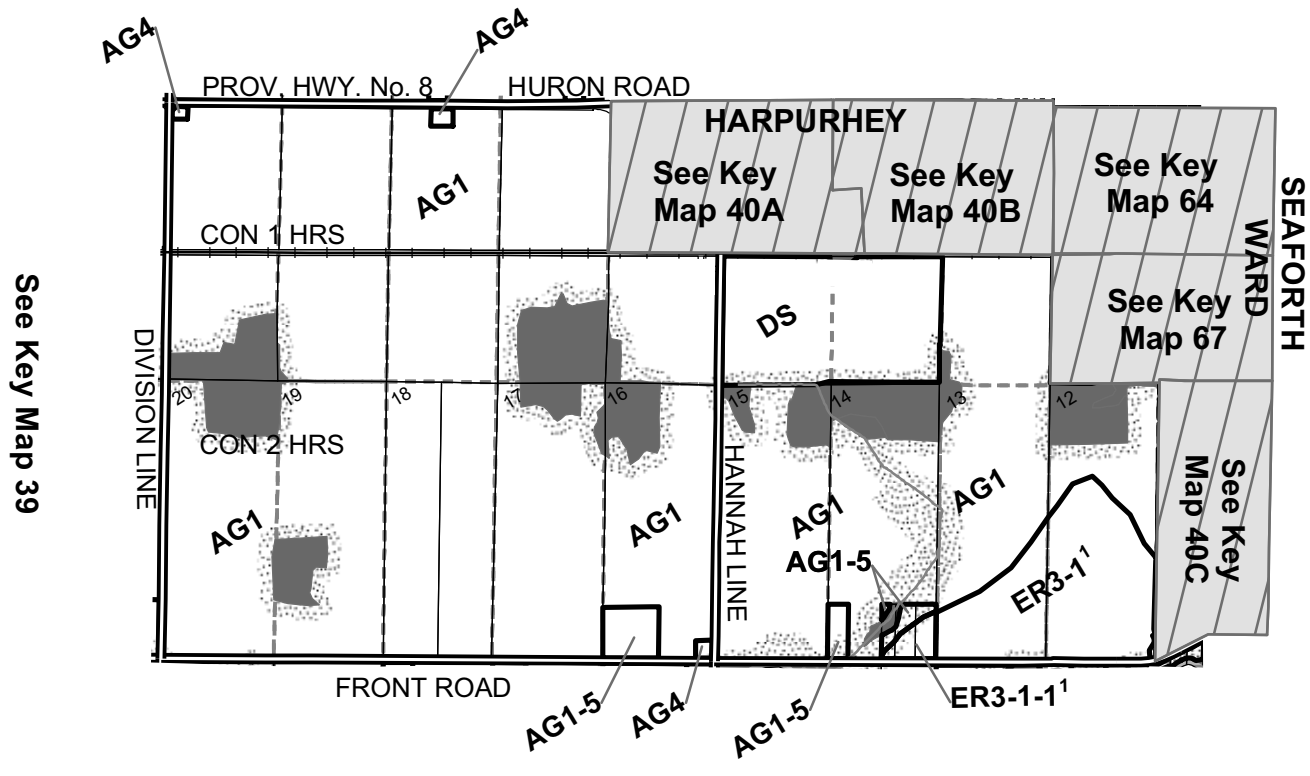


See Key Map 37

See Key Map 44



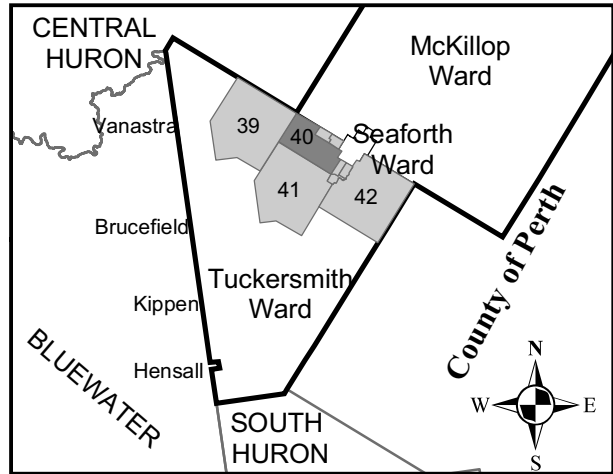
McKILLOP WARD
See Key Map 33



See Key Map 39

See Key Map 41

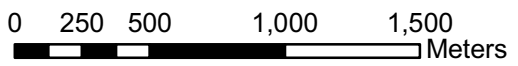
SCHEDULE 'A'
KEY MAP 40
HURON EAST
TUCKERSMITH WARD



- | | | | |
|--|---------|--|--|
| | NE1 | | Natural Environment - Watercourse (NE1) |
| | NE2 | | Adjacent Lands and/or Conservation Authority Regulated Lands |
| | Zone | | Rivers |
| | Railway | | Roads |

Amendments

1 Amended by By-law 85-2009

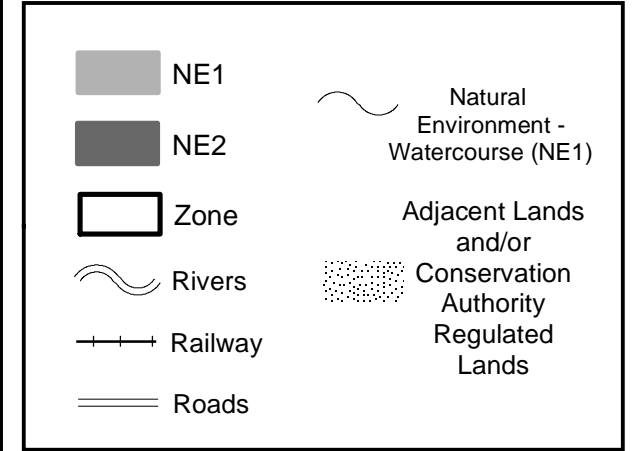
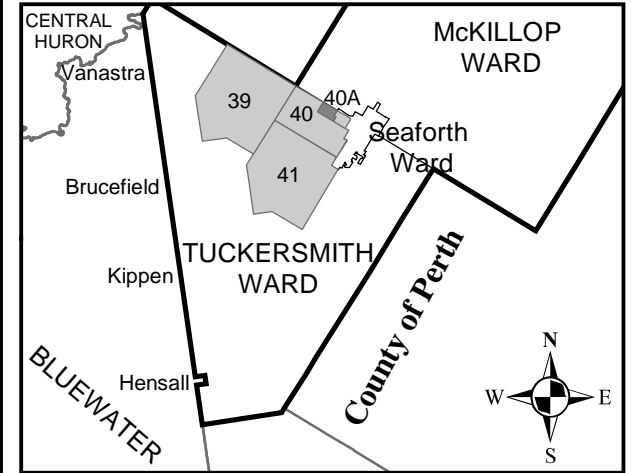
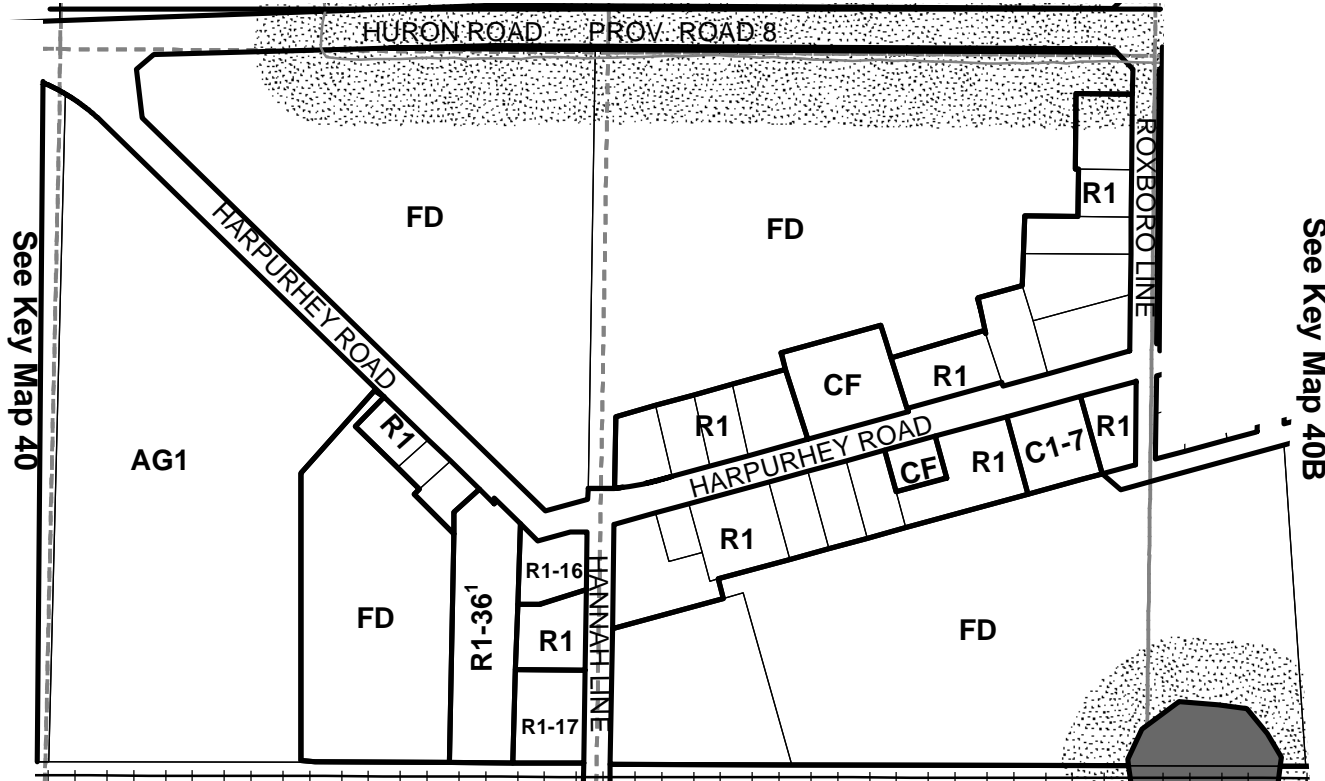


1:28,000

REVISION DATE May 10, 2010

McKILLOP WARD
See Key Map 33

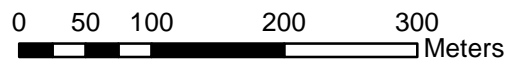
SCHEDULE 'A'
KEY MAP 40A
HURON EAST
TUCKERSMITH WARD
HARPURHEY



Amendments
1 Amended by By-law 33-2017

See Key Map 40

REVISION DATE May 10, 2017

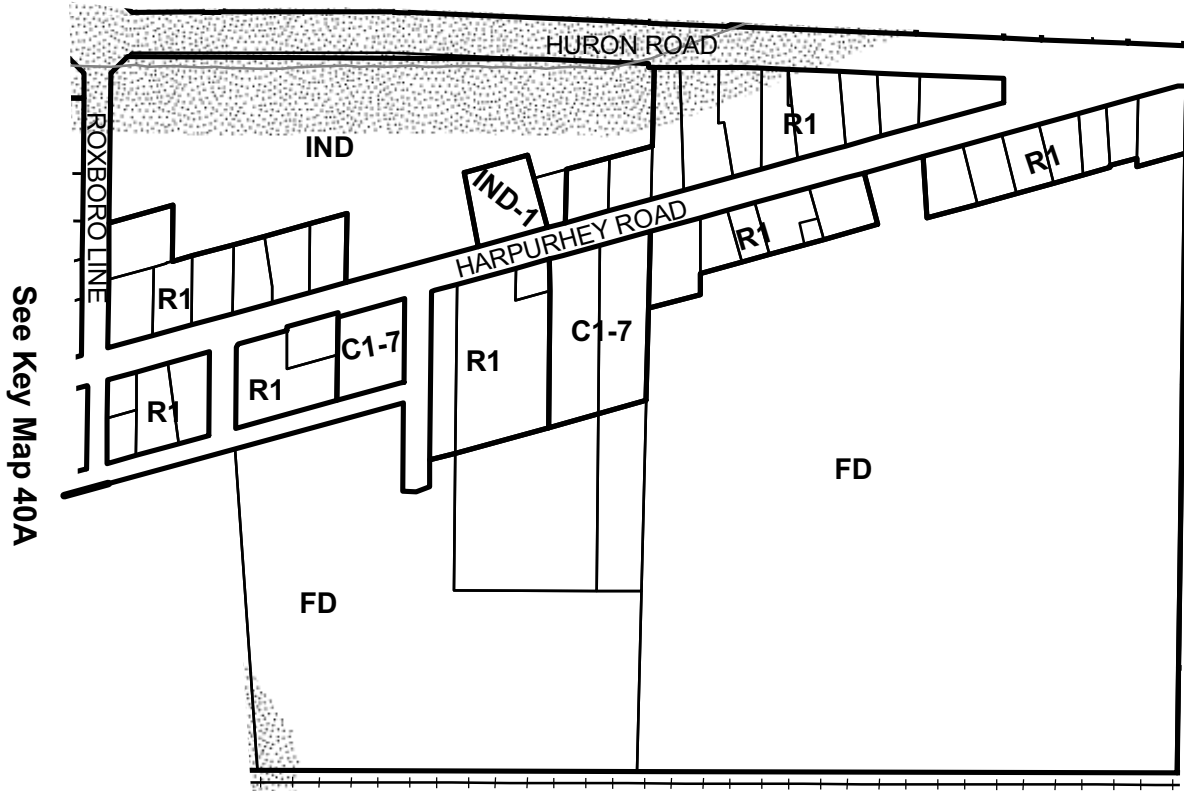


1:5,700

See Key Map 40

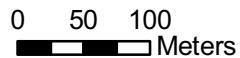
See Key Map 40B

McKILLOP WARD
See Key Map 33



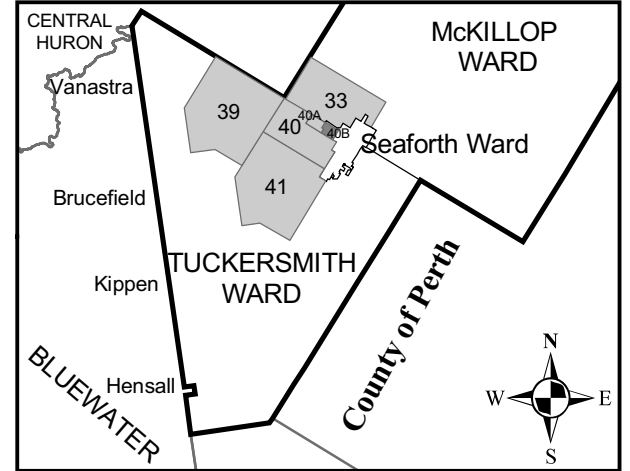
See Key Map 40A

See Key Map 40



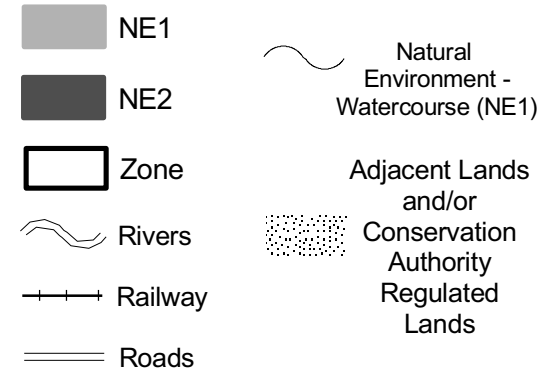
1:5,700

SCHEDULE 'A'
KEY MAP 40B
HURON EAST
TUCKERSMITH WARD
HARPURHEY



SEAFORTH WARD
See Key Map 59

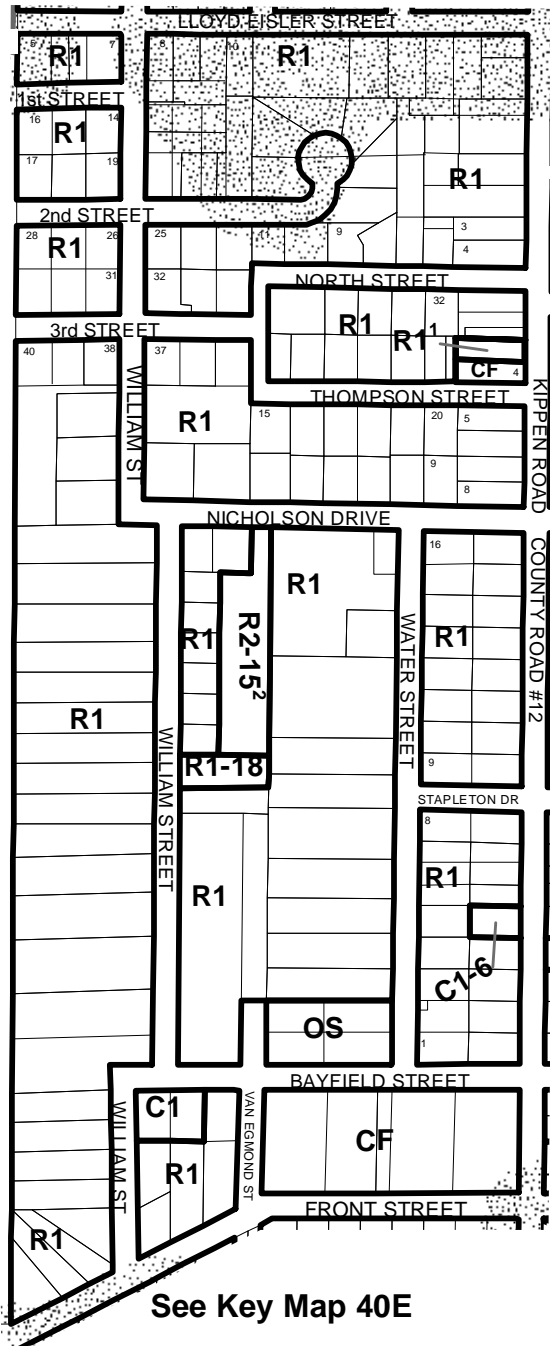
SEAFORTH WARD
See Key Map 60



Amendments

REVISION DATE September 19, 2006

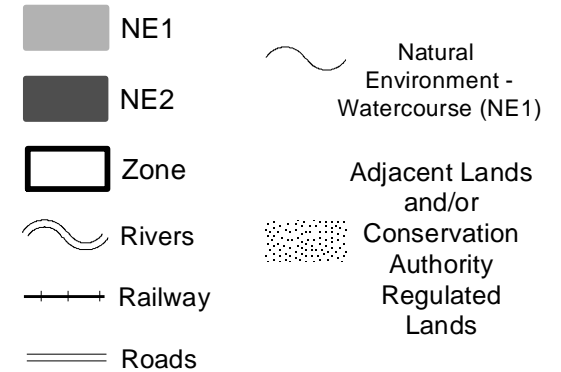
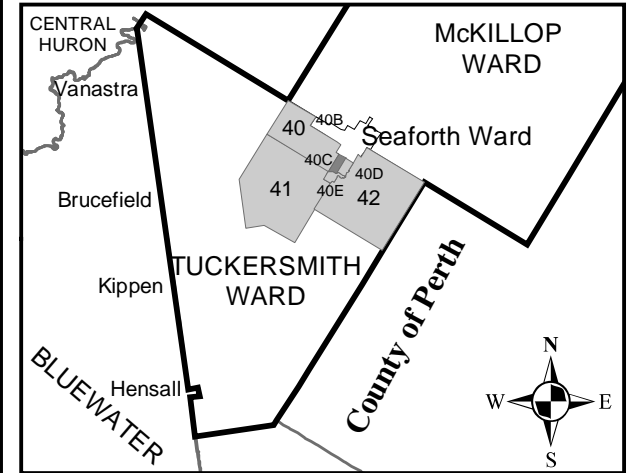
SEAFORTH WARD
See Key Map 65



SEAFORTH WARD
See Key Map 66

See Key Map 40D

SCHEDULE 'A'
KEY MAP 40C
HURON EAST
TUCKERSMITH WARD
EGMONDVILLE



Amendments

- 1 Amended by By-law 85-2009
- 2 Amended by By-law 36-2013

REVISION DATE August 13, 2013

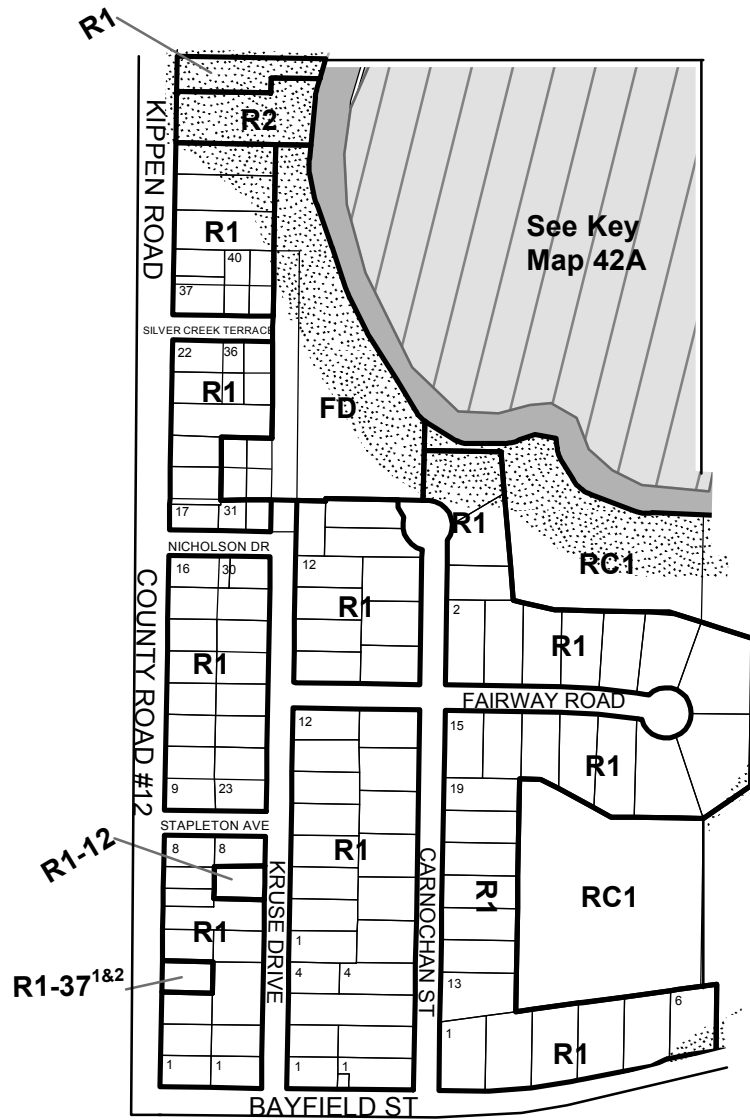
See Key Map 40

See Key Map 40E



1:6,000

SEAFORTH WARD
See Key Map 66

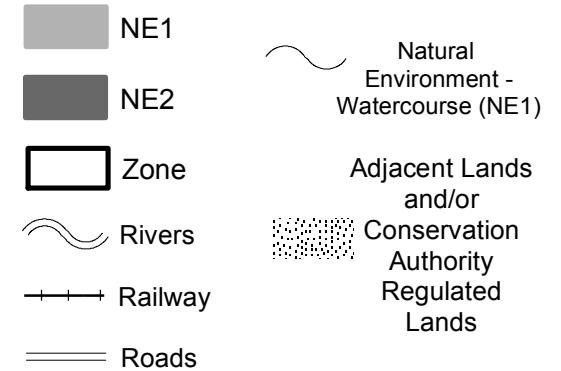
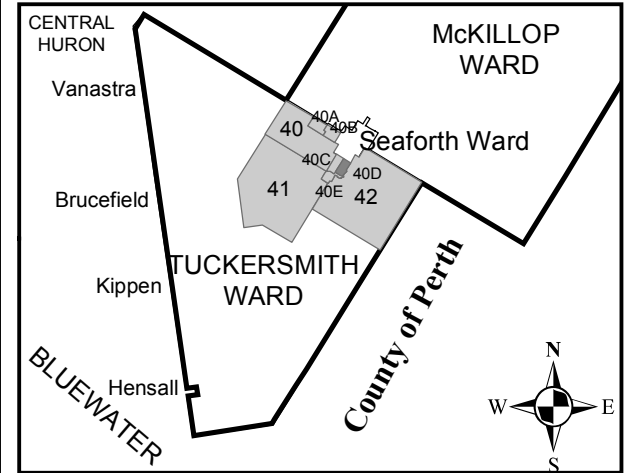


See Key Map 40E

See Key Map 40C

See Key Map 42

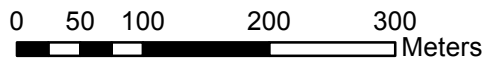
SCHEDULE 'A'
KEY MAP 40D
HURON EAST
TUCKERSMITH WARD
EGMONDVILLE



Amendments

- 1 Amended by By-law 39-2018
- 2 Amended by By-law 02-2019

REVISION DATE March 05, 2019



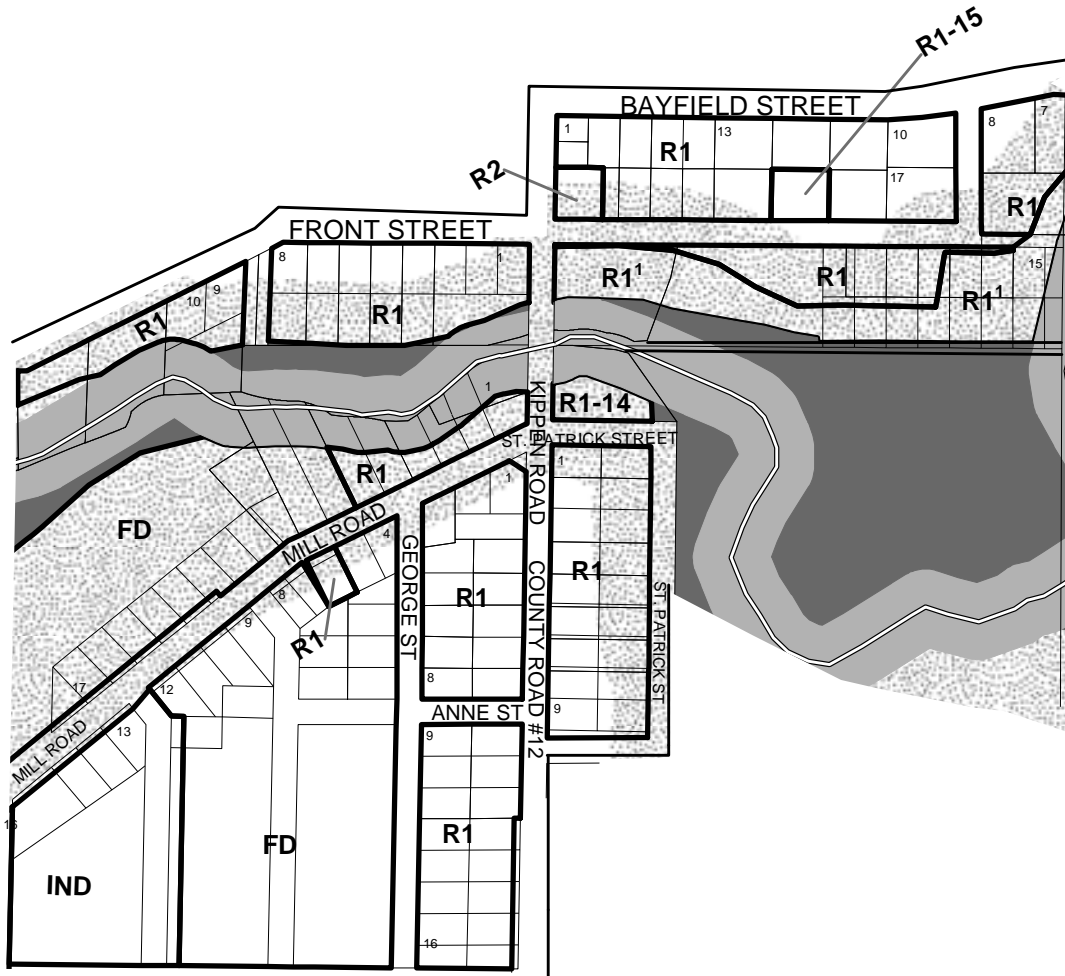
1:6,000

SEAFORTH WARD
See Key Map 40C

SEAFORTH WARD
See Key Map 40D

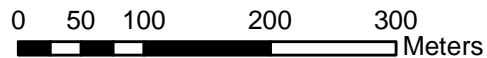
See Key Map 40

See Key Map 41



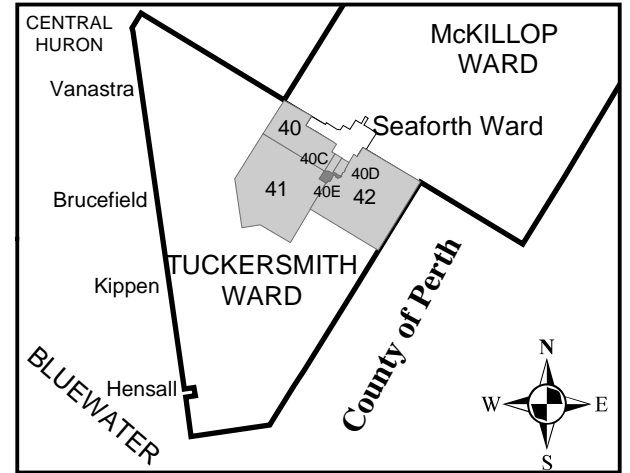
See Key Map 41

See Key Map 42

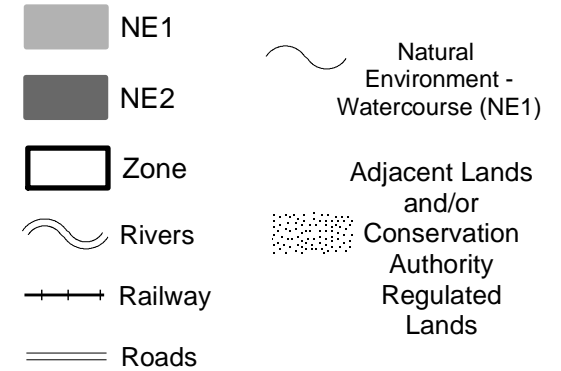


1:6,000

SCHEDULE 'A'
KEY MAP 40E
HURON EAST
TUCKERSMITH WARD
EGMONDVILLE



See Key Map 42

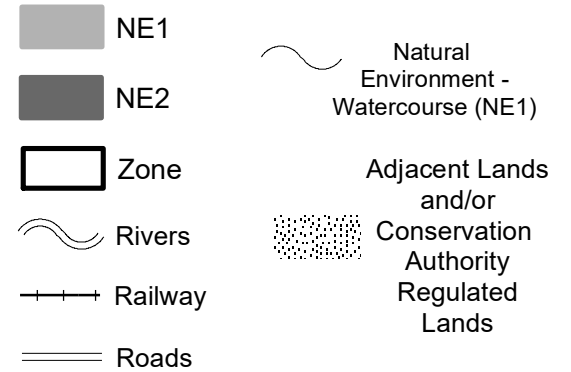
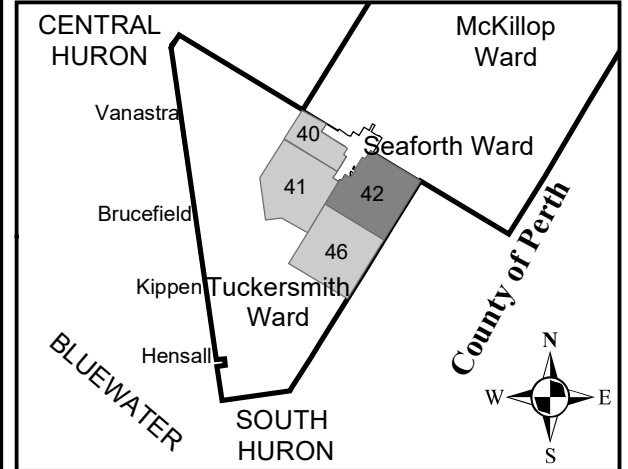


Amendments

1 Amended by By-law 85-2009

REVISION DATE May 17, 2010

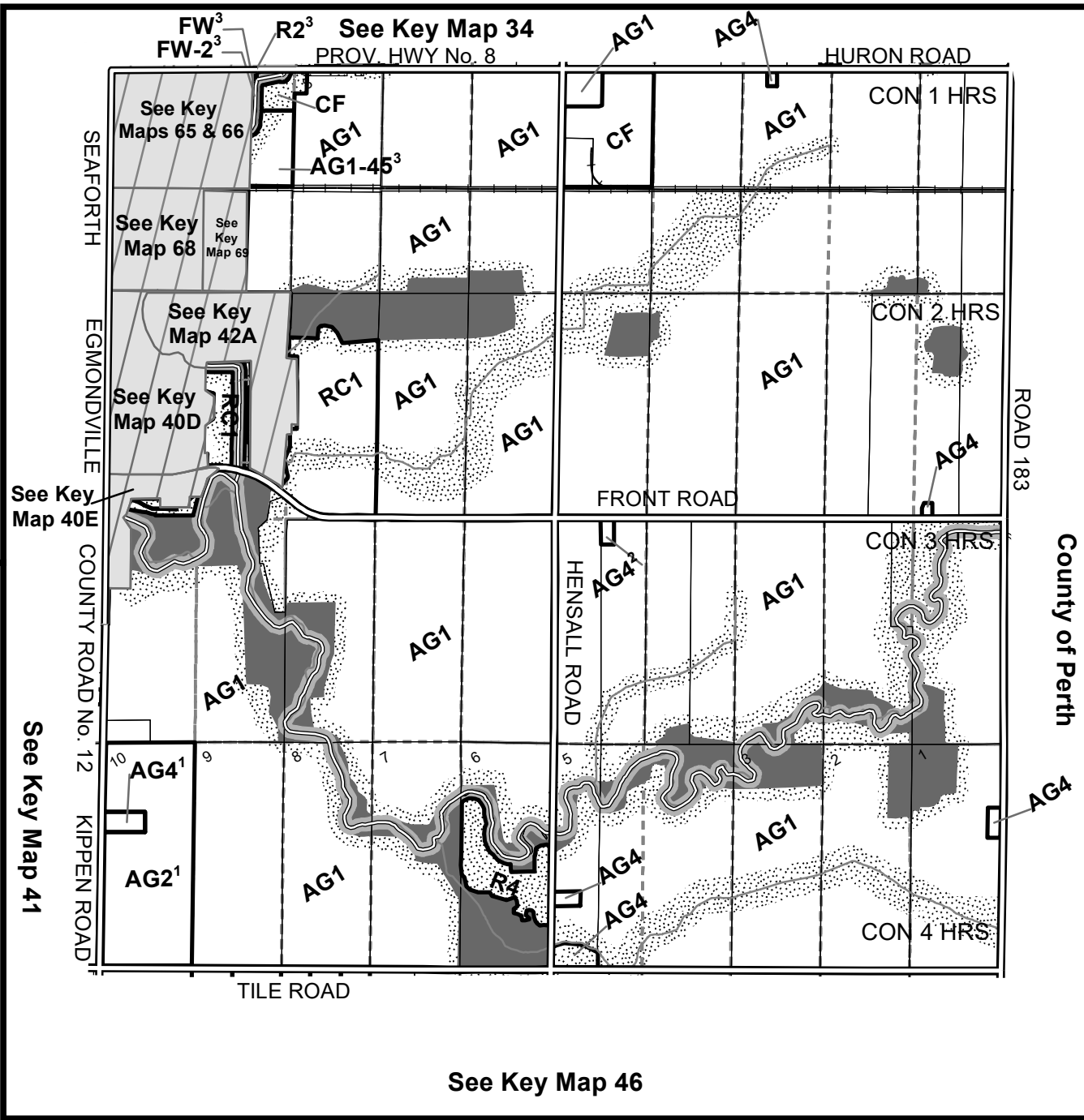
SCHEDULE 'A'
KEY MAP 42
HURON EAST
 TUCKERSMITH WARD



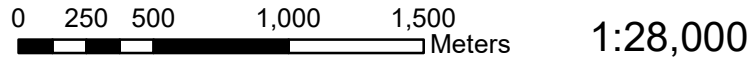
Amendments

- 1 Amended by By-law 32-2009
- 2 Amended by By-law 86-2010
- 2 Amended by By-law 54-2019

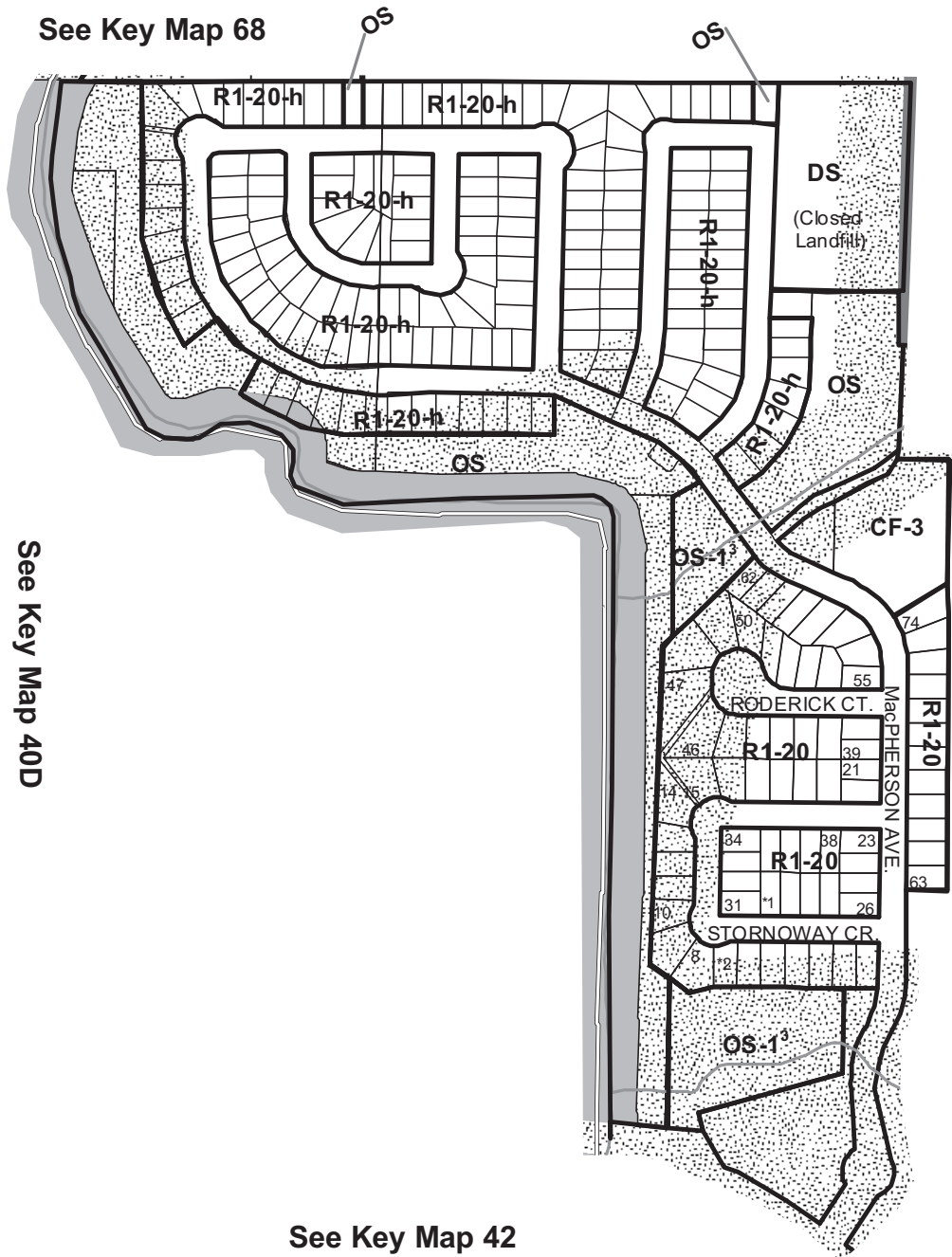
REVISION DATE September 16, 2019



See Key Map 46



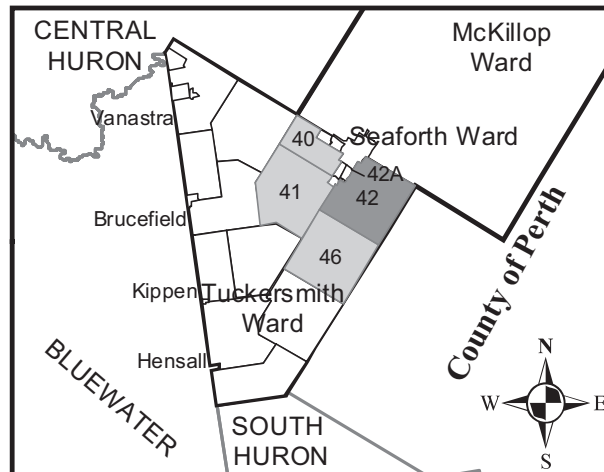
See Key Map 68



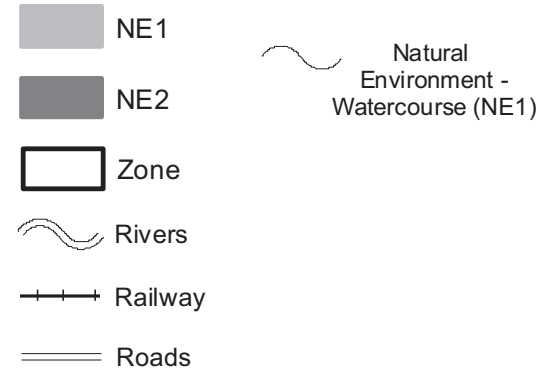
See Key Map 40D

See Key Map 42

SCHEDULE 'A' KEY MAP 42A HURON EAST TUCKERSMITH WARD



See Key Map 42



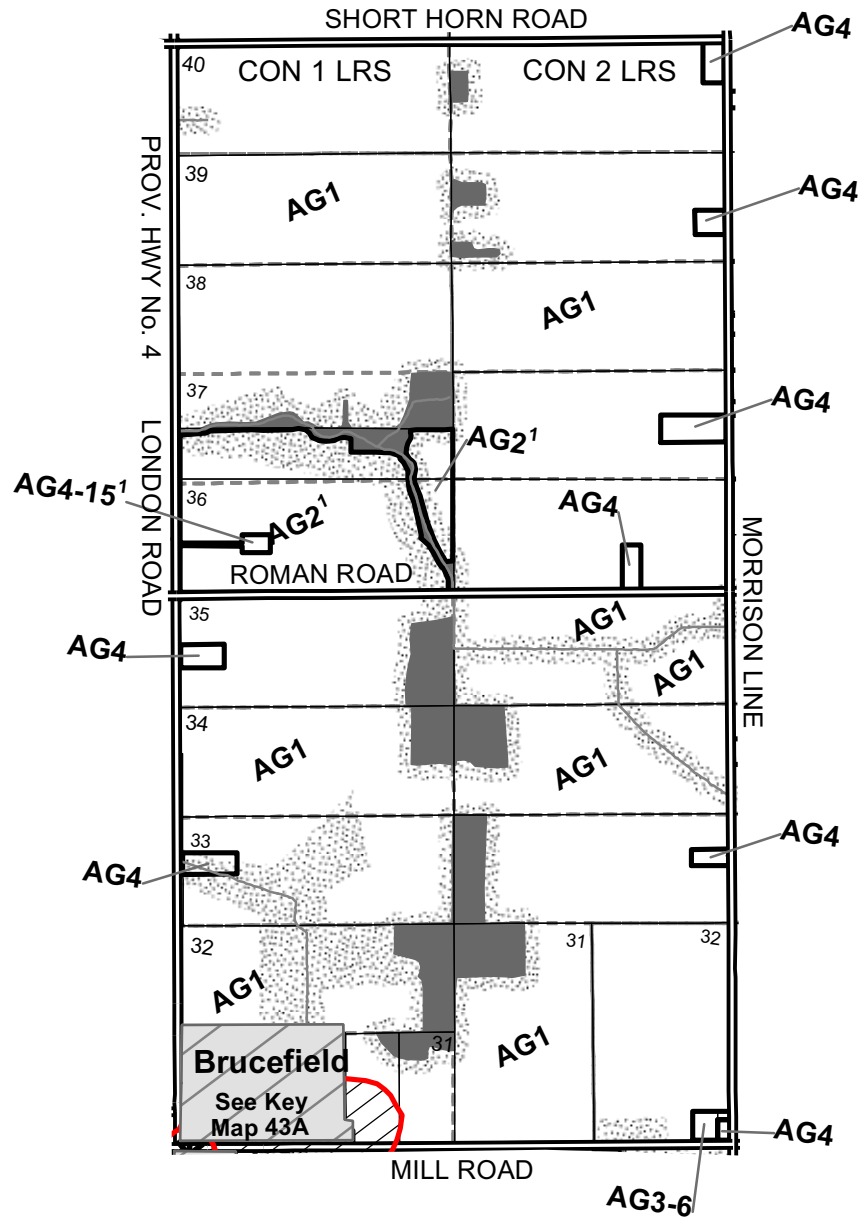
Amendments

- *1 Minor Variance A1-06
- *2 Minor Variance A1-07
- 3 Amended by By-law 81-2011



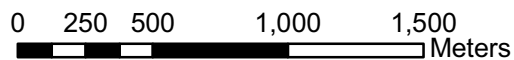
REVISION DATE September 15, 2011

See Key Map 37



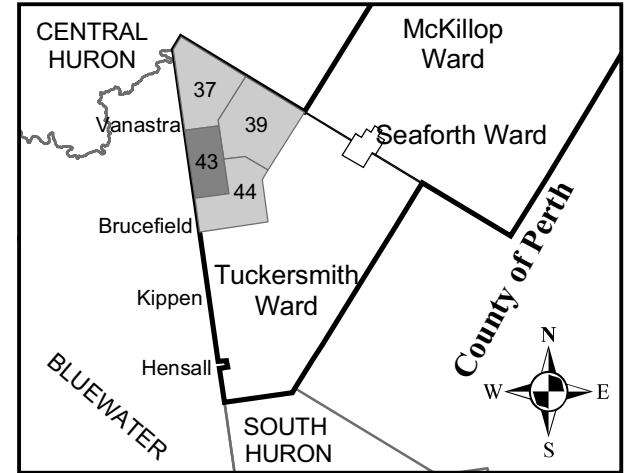
See Key Map 44

Municipality of Bluewater



1:28,000

SCHEDULE 'A'
KEY MAP 43
HURON EAST
 TUCKERSMITH WARD



See Key Map 39

See Key Map 44

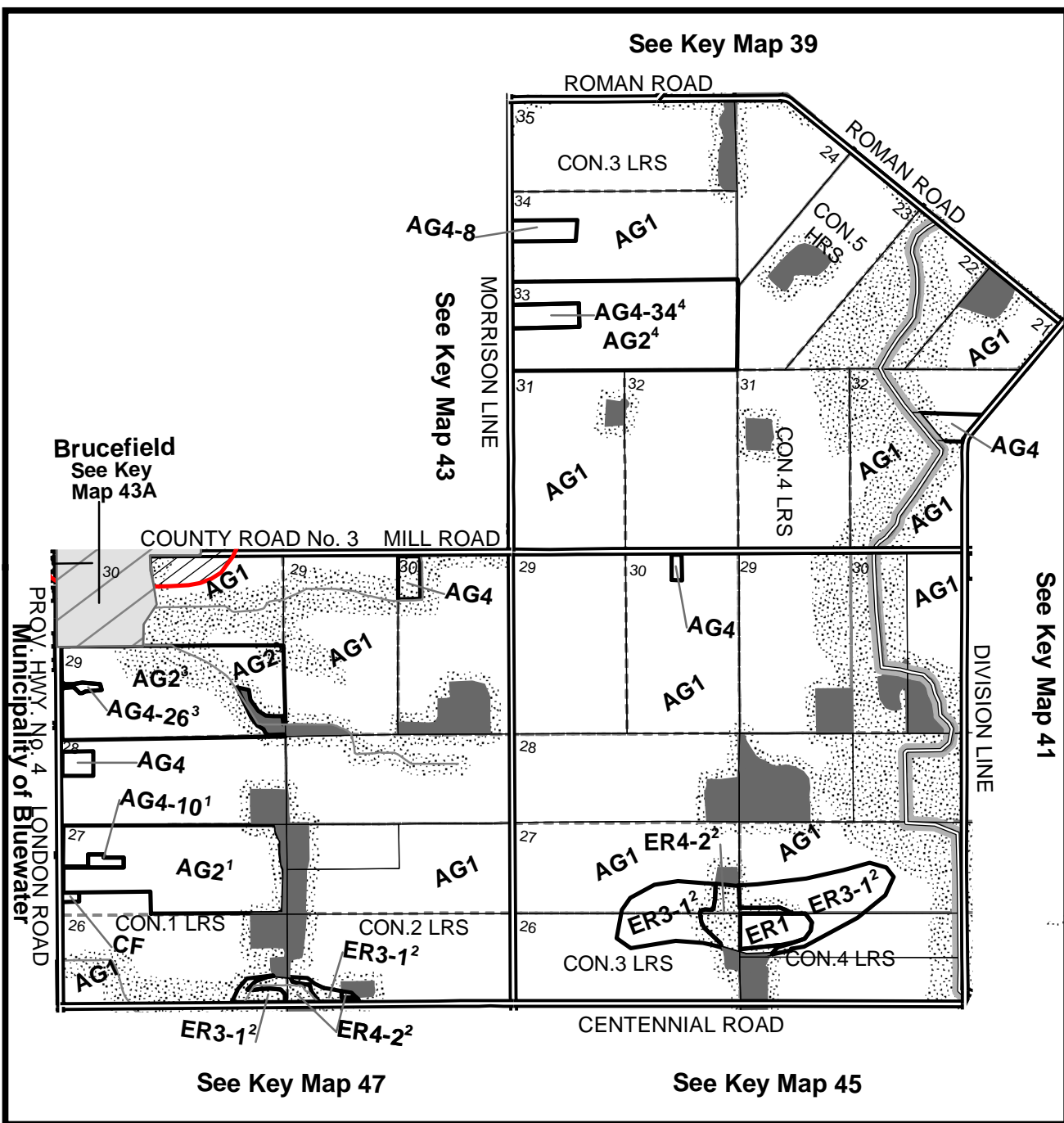
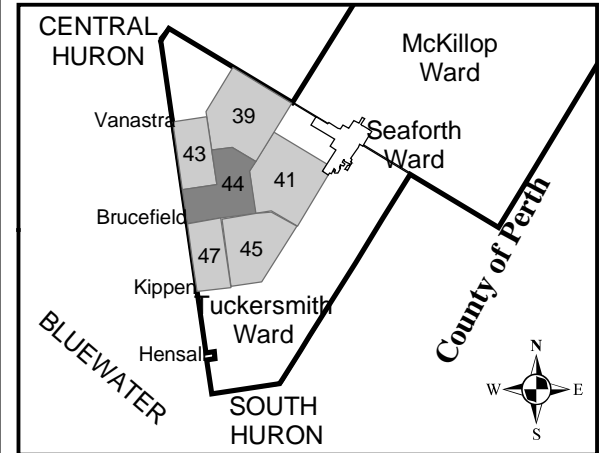
- | | | | |
|--|---------|--|--|
| | NE1 | | Natural Environment - Watercourse (NE1) |
| | NE2 | | Adjacent Lands and/or Conservation Authority Regulated Lands |
| | Zone | | Municipal Well |
| | Rivers | | 2 Year Time of Travel (See section 3.50) |
| | Railway | | |
| | Roads | | |

Amendments

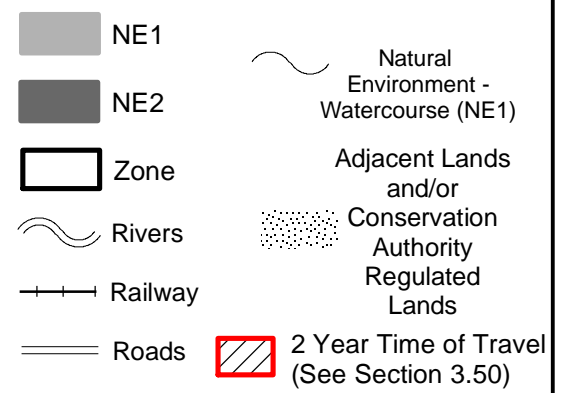
Amended by By-law 85-2009 (Identification of Municipal Wells and 2 year time of travel)
 1 Amended by By-law 08-2010

REVISION DATE May 13, 2010

SCHEDULE 'A' KEY MAP 44 HURON EAST TUCKERSMITH WARD



See Key Map 41



Amendments

1 Amended by By-law 76-2006
 2 Amended by By-law 85-2009 (Identification of Municipal Wells and 2 year time of travel)
 3 Amended by By-law 65-2012
 4 Amendment condition of consent file B03-2017

REVISION DATE June 15, 2017

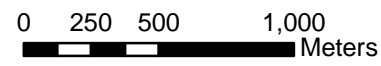
See Key Map 39

Brucefield
See Key Map 43A

See Key Map 43

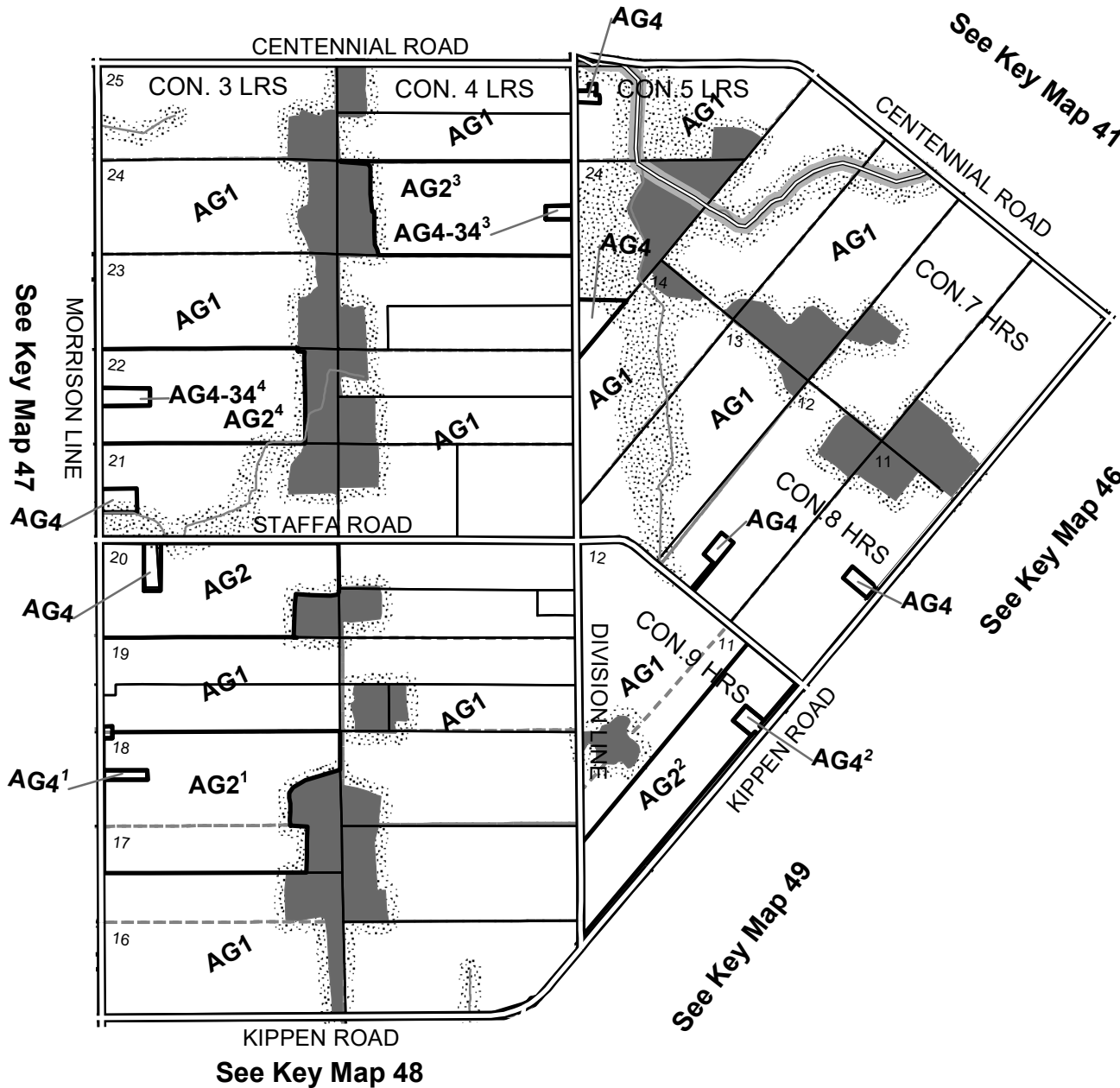
See Key Map 47

See Key Map 45



1:28,000

See Key Map 44



See Key Map 47

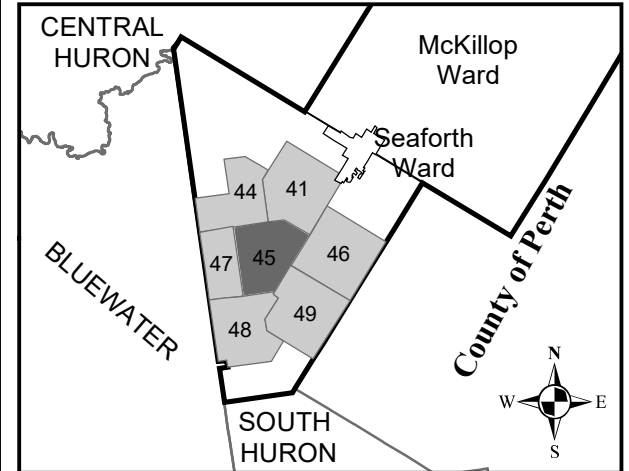
See Key Map 41

See Key Map 46

See Key Map 49

See Key Map 48

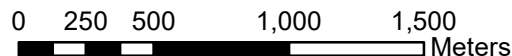
SCHEDULE 'A' KEY MAP 45 HURON EAST TUCKERSMITH WARD



- NE1
- NE2
- Zone
- Rivers
- Railway
- Roads
- Natural Environment - Watercourse (NE1)
- Adjacent Lands and/or Conservation Authority Regulated Lands

Amendments

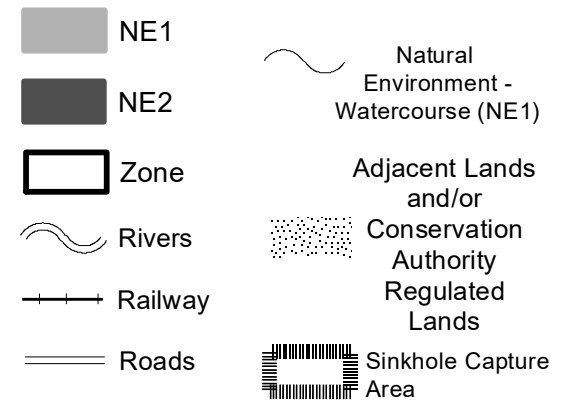
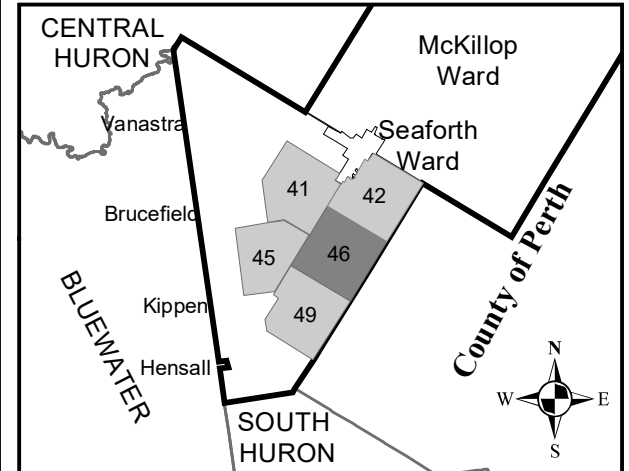
- 1 Amended by By-law 31-2007
- 2 Amended by By-law 20-2012
- 3 Amendment condition of consent file B23-2017
- 4 Amendment condition of consent file C10-2019



1:28,000

REVISION DATE August 26, 2019


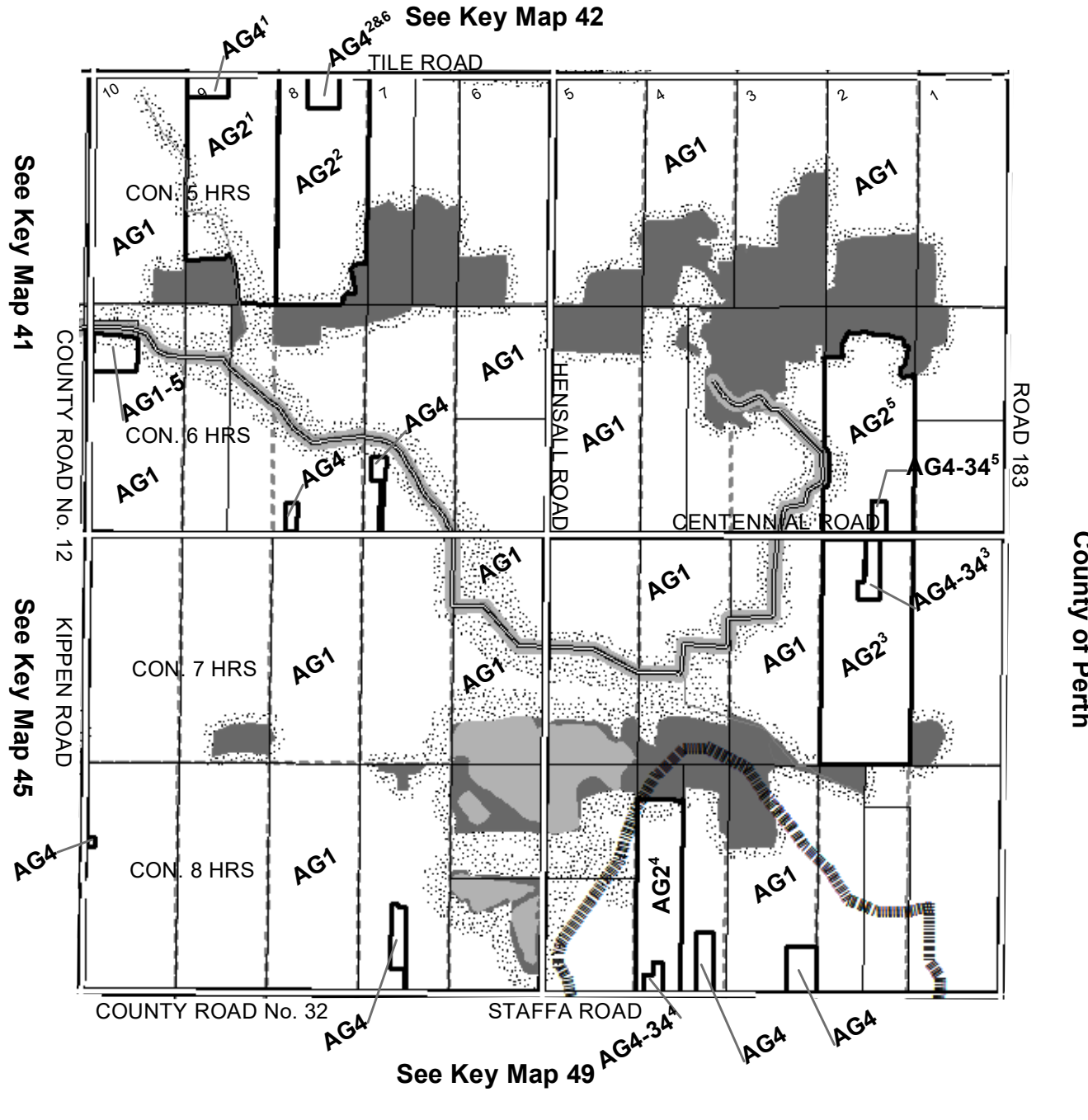
SCHEDULE 'A'
KEY MAP 46
HURON EAST
 TUCKERSMITH WARD



Amendments

- Amended by By-law 85-2009 (added sinkhole capture area)
- 1 Amended by By-law 39-2010
- 2 Amended by By-law 96-2010
- 3 Amendment condition of consent file B04-2017
- 4 Amendment condition of consent file B22-2017
- 5 Amendment condition of consent file C06-2018
- 6 Amended by By-law 85-2019 (Temp Use Expires Dec 3, 2039)

REVISION DATE April 21, 2020



1:28,000



See Key Map 41

See Key Map 45

See Key Map 42

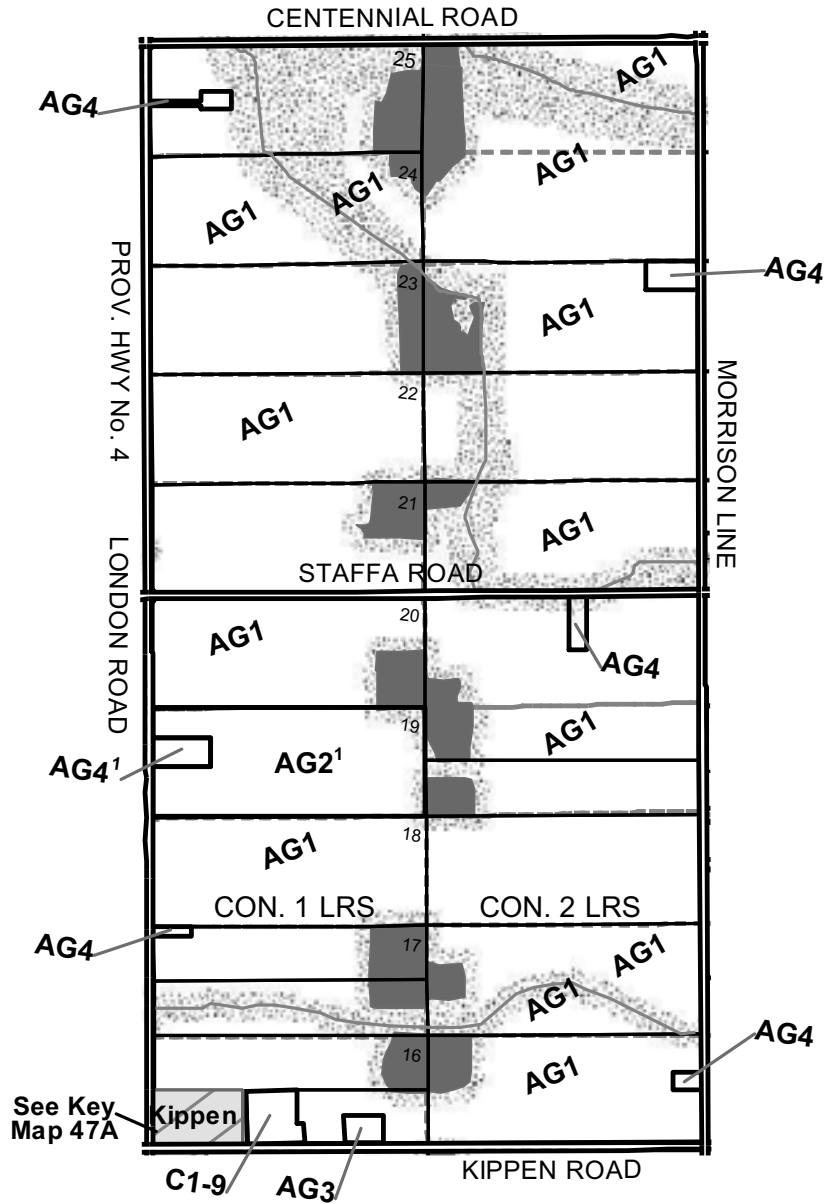
See Key Map 49

County of Perth

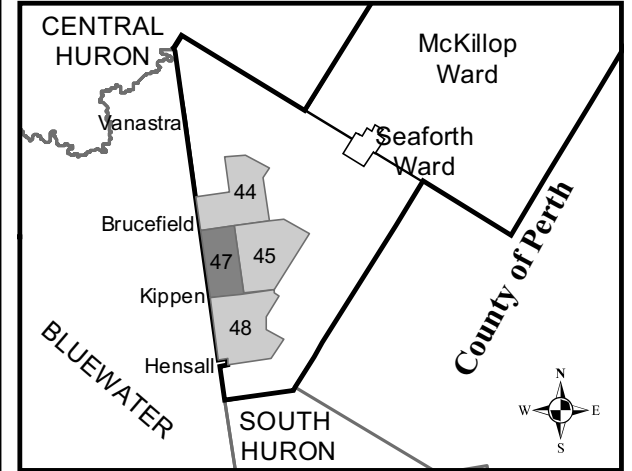
See Key Map 44

SCHEDULE 'A'
KEY MAP 47
HURON EAST
TUCKERSMITH WARD

Municipality of Bluewater



See Key Map 45

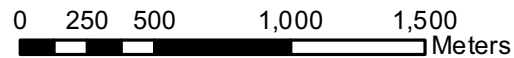


- NE1
- NE2
- Zone
- Rivers
- Railway
- Roads
- Natural Environment - Watercourse (NE1)
- Adjacent Lands and/or Conservation Authority Regulated Lands

Amendments

1 Amended by By-law 25-2011

See Key Map 48

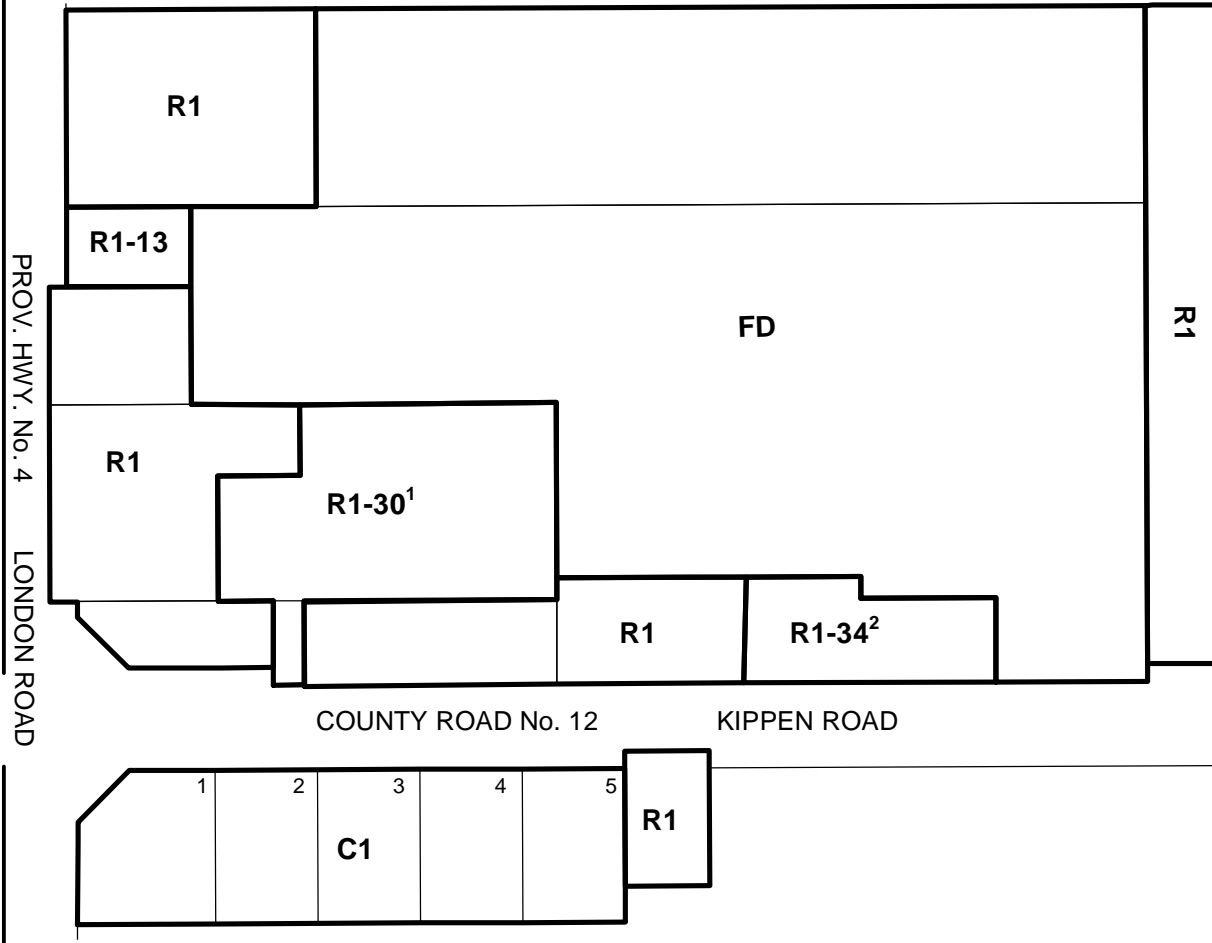


1:28,000

REVISION DATE April 7, 2011

See Key Map 47

Municipality of Bluewater



See Key Map 47

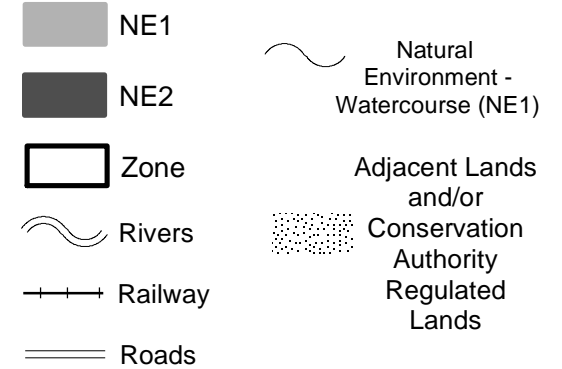
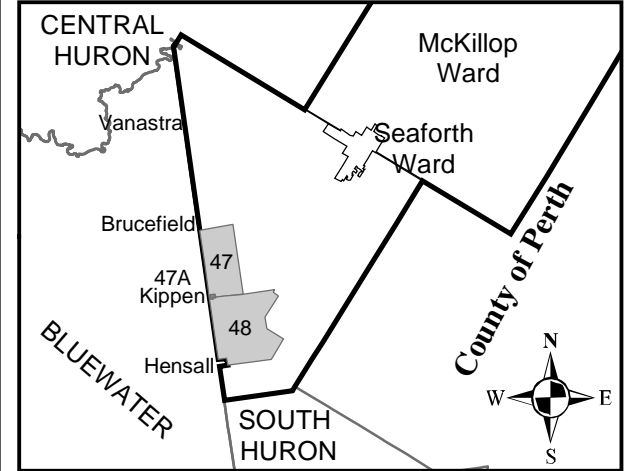
See Key Map 48

See Key Map 48



1:2,250

SCHEDULE 'A'
 KEY MAP 47A
 HURON EAST
 TUCKERSMITH WARD
 KIPPEN



Amendments

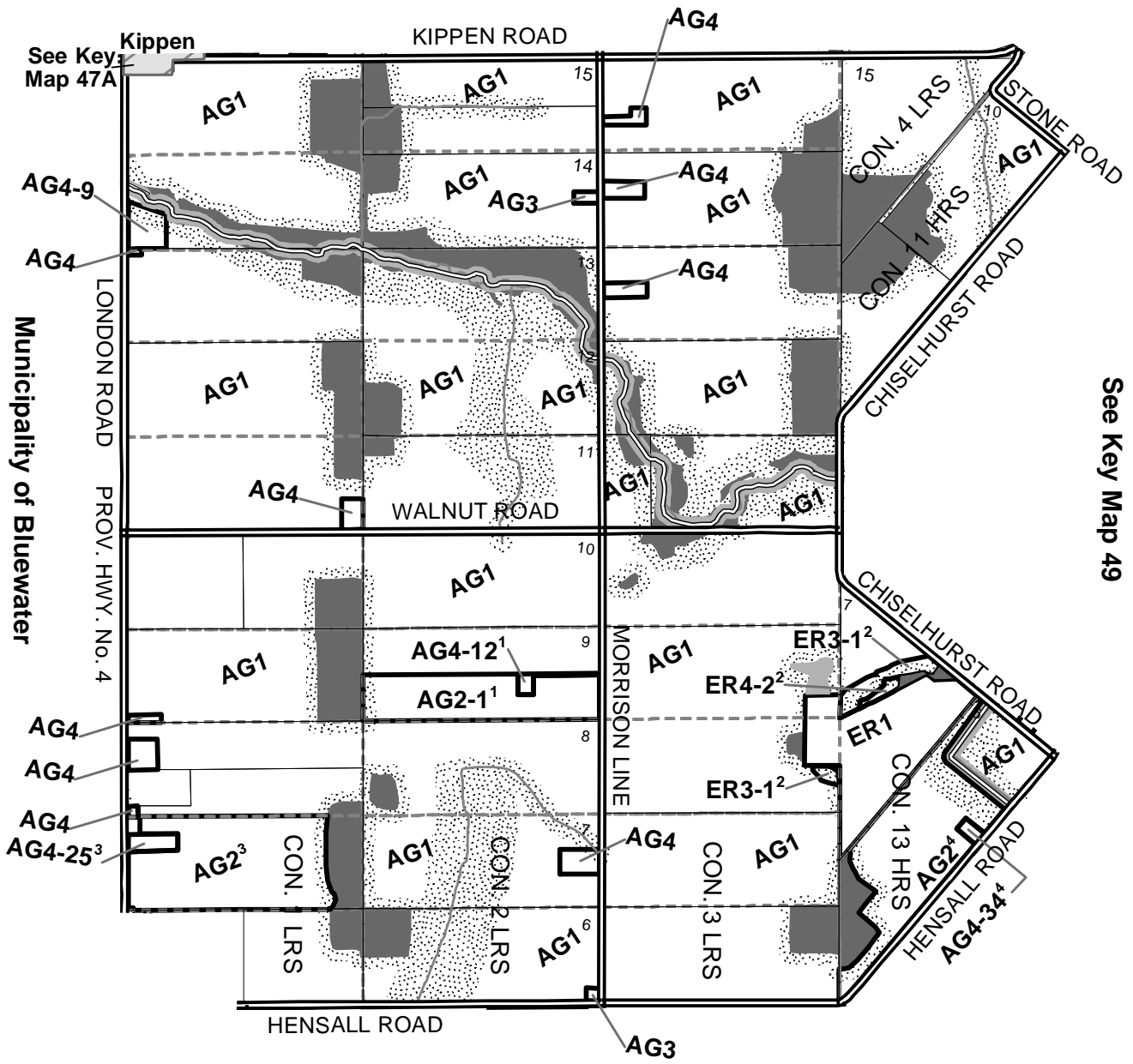
- 1 As amended by By-law 17-2009
- 2 As amended by By-law 55-2015

REVISION DATE December 04, 2015

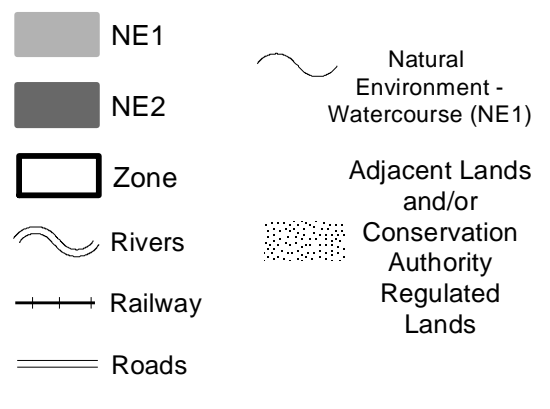
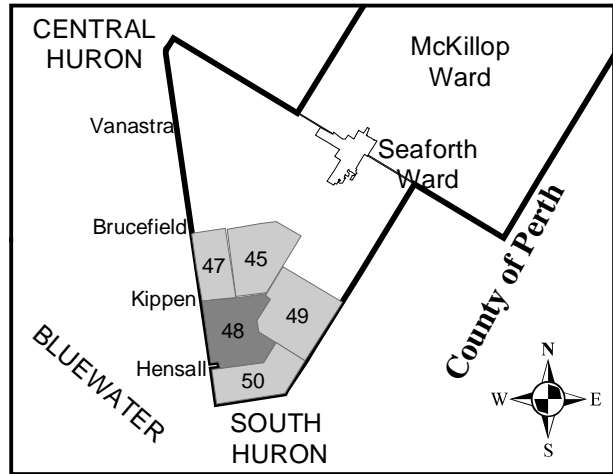
See Key Map 47

See Key Map 45

SCHEDULE 'A'
KEY MAP 48
HURON EAST
TUCKERSMITH WARD



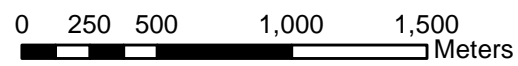
See Key Map 49



Amendments

- 1 Amended by By-law 40-2007
- 2 Amended by By-law 85-2009
- 3 Amended by By-law 64-2012
- 4 Amendment condition of consent file B27-2016

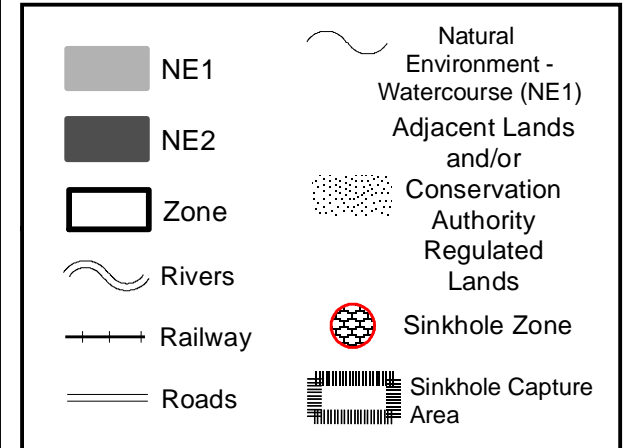
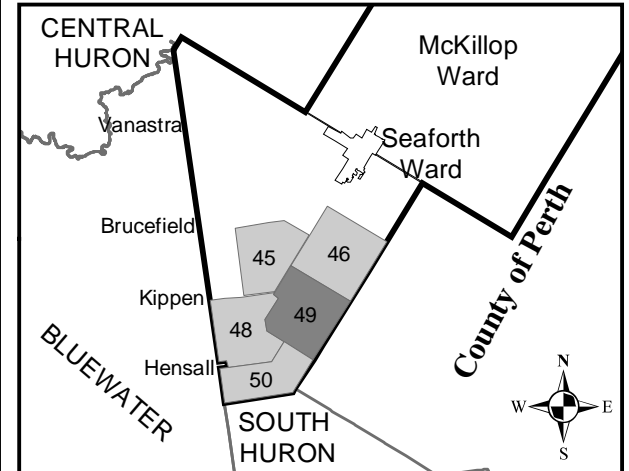
See Key Map 50



1:28,000

REVISION DATE February 27, 2017

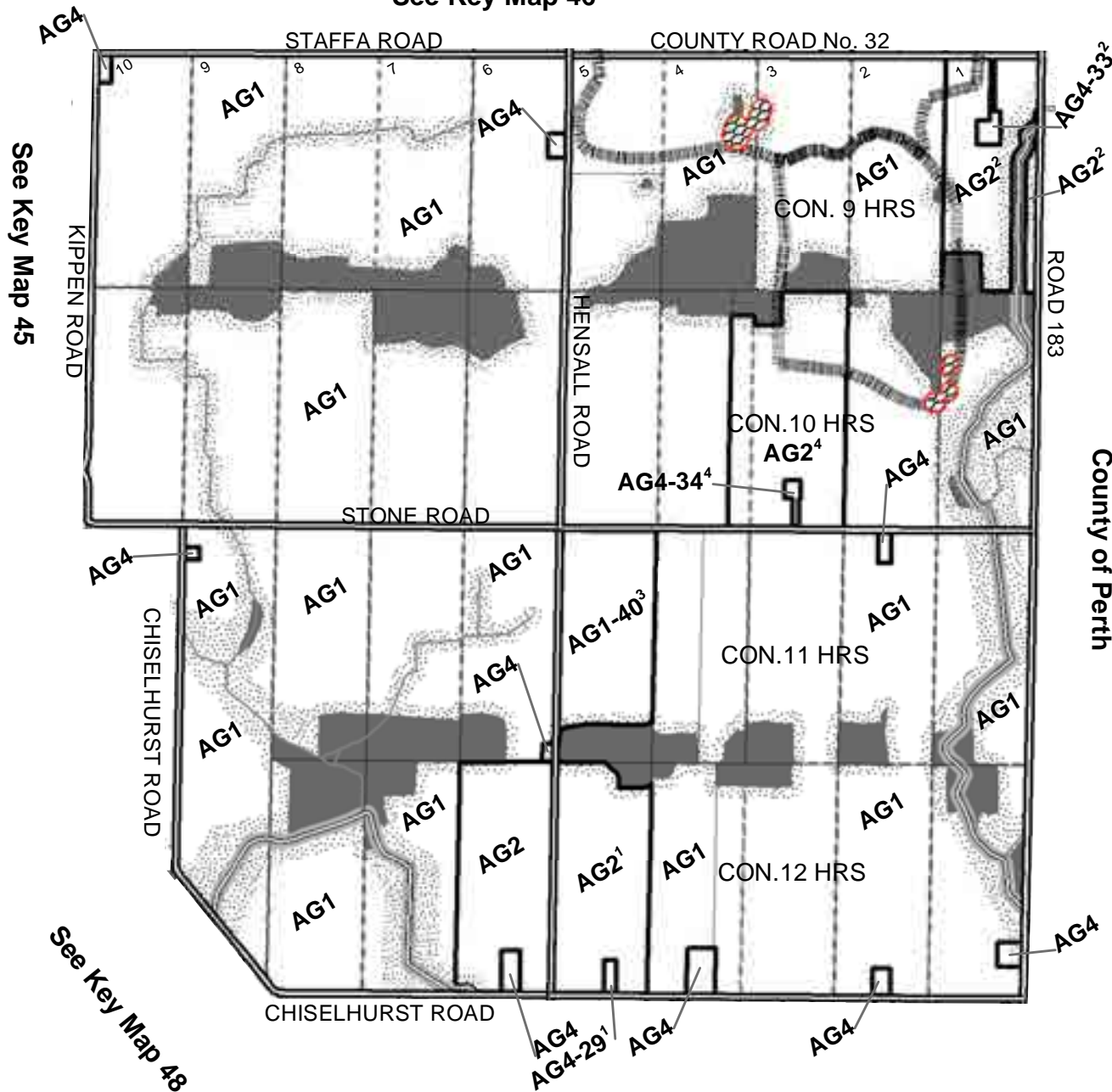
SCHEDULE 'A' KEY MAP 49 HURON EAST TUCKERSMITH WARD



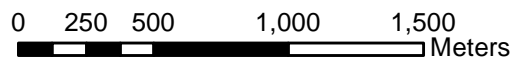
Amendments
 Amended by By-law 85-2009 (added Sinkhole Capture Area)
 1 Amended by By-law 67-2013
 2 Amended by By-law 22-2016
 3 Amended by By-law 61-2016
 4 Amendment condition of consent file B24-2016

REVISION DATE February 27, 2017

See Key Map 46



See Key Map 50

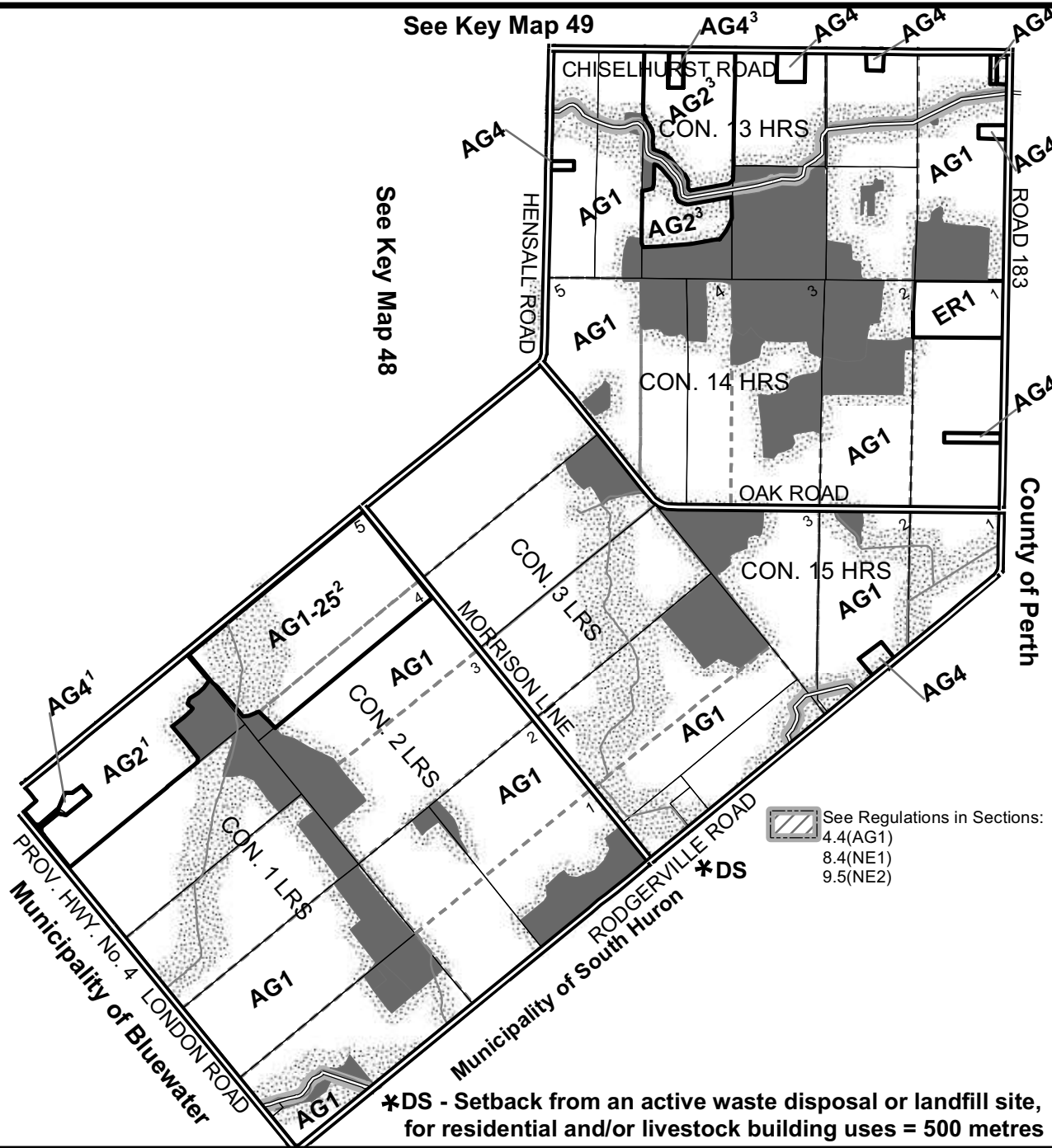


1:28,000



See Key Map 49

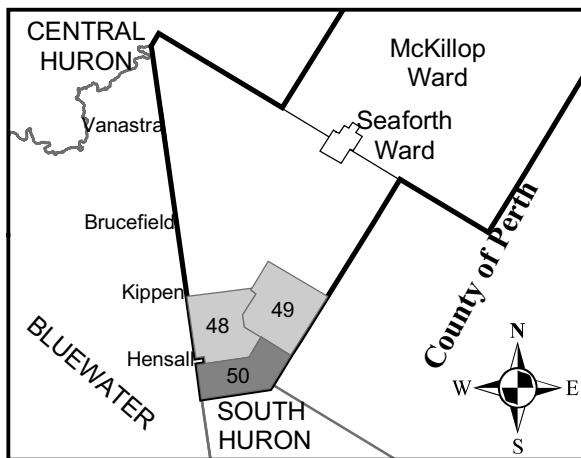
See Key Map 48



See Regulations in Sections:
 4.4(AG1)
 8.4(NE1)
 9.5(NE2)

*DS - Setback from an active waste disposal or landfill site, for residential and/or livestock building uses = 500 metres

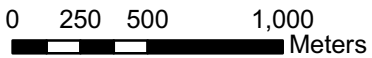
SCHEDULE 'A' KEY MAP 50 HURON EAST TUCKERSMITH WARD



	NE1		Natural Environment - Watercourse (NE1)
	NE2		500 metre Setback around active land fill site
	Zone		Rivers
	Roads		Railway
	Conservation Authority Regulated Lands		Adjacent Lands and/or

Amendments

- 1 Amended by By-law 88-2006
- 2 Amended by By-law 34-2008
- Amended by By-law 85-2009 (Added note regarding DS setback)
- 3 Amended by By-law 94-2010



1:28,000

REVISION DATE January 10, 2011