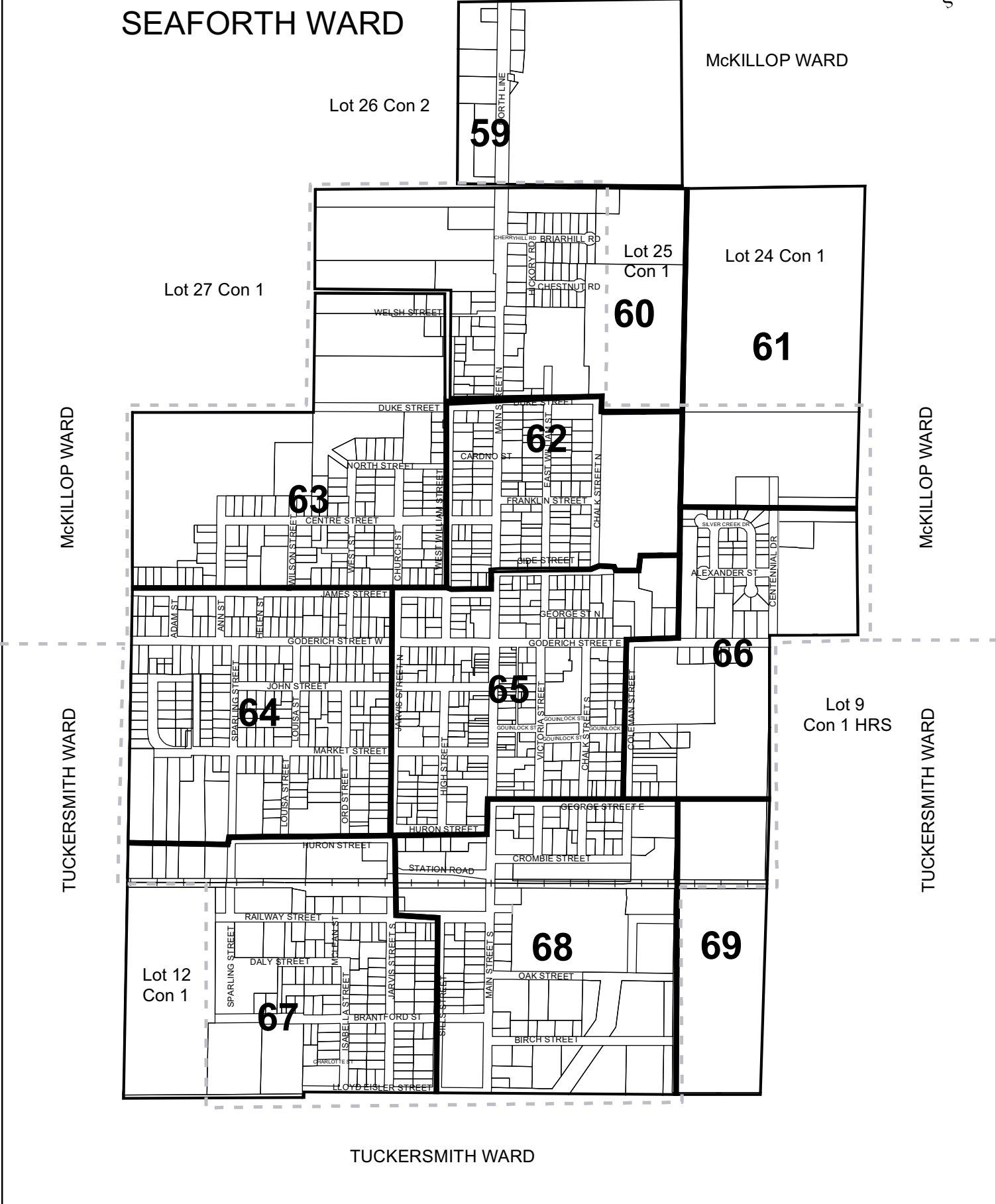


INDEX MAP

MUNICIPALITY OF HURON EAST SEAFORTH WARD



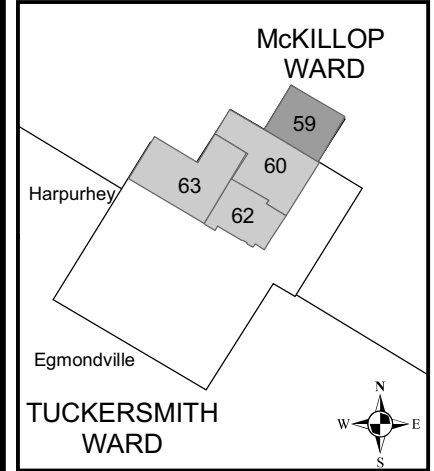
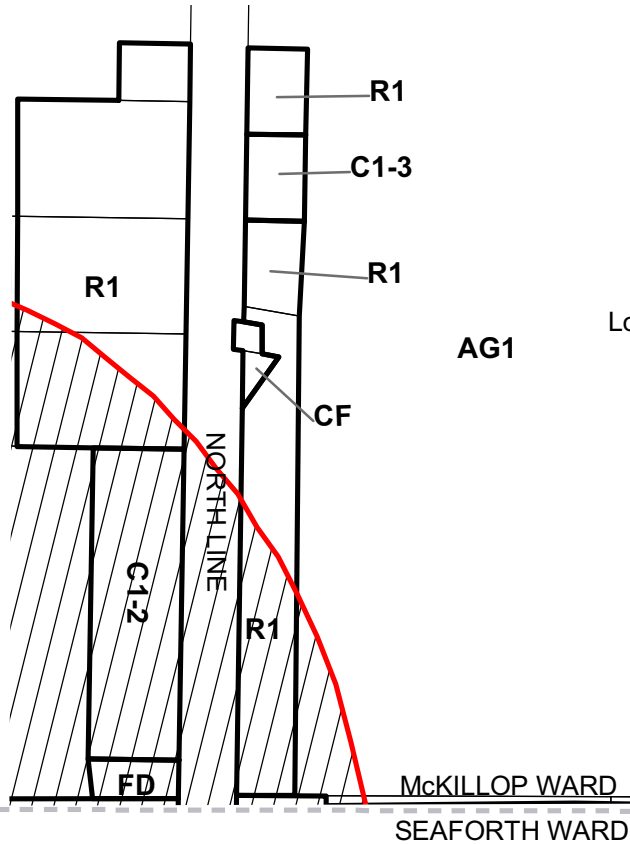
McKILLOP WARD
SEE KEY MAP 33

McKILLOP WARD
SEE KEY MAP 34

SCHEDULE 'A' KEY MAP 59 HURON EAST SEAFORTH WARD

Lot 26 Con 2

Lot 25 Con 2



- Rivers
- Roads
- Municipal Well
- 2 Year Time of Travel (See section 3.50)
- Zone

Amendments

Amended by By-law 85-2009 (Adding the Identification of Municipal Wells and 2 year time of travel)



1:4,000

REVISION DATE
May 18, 2010

McKILLOP WARD
SEE KEY MAP 33

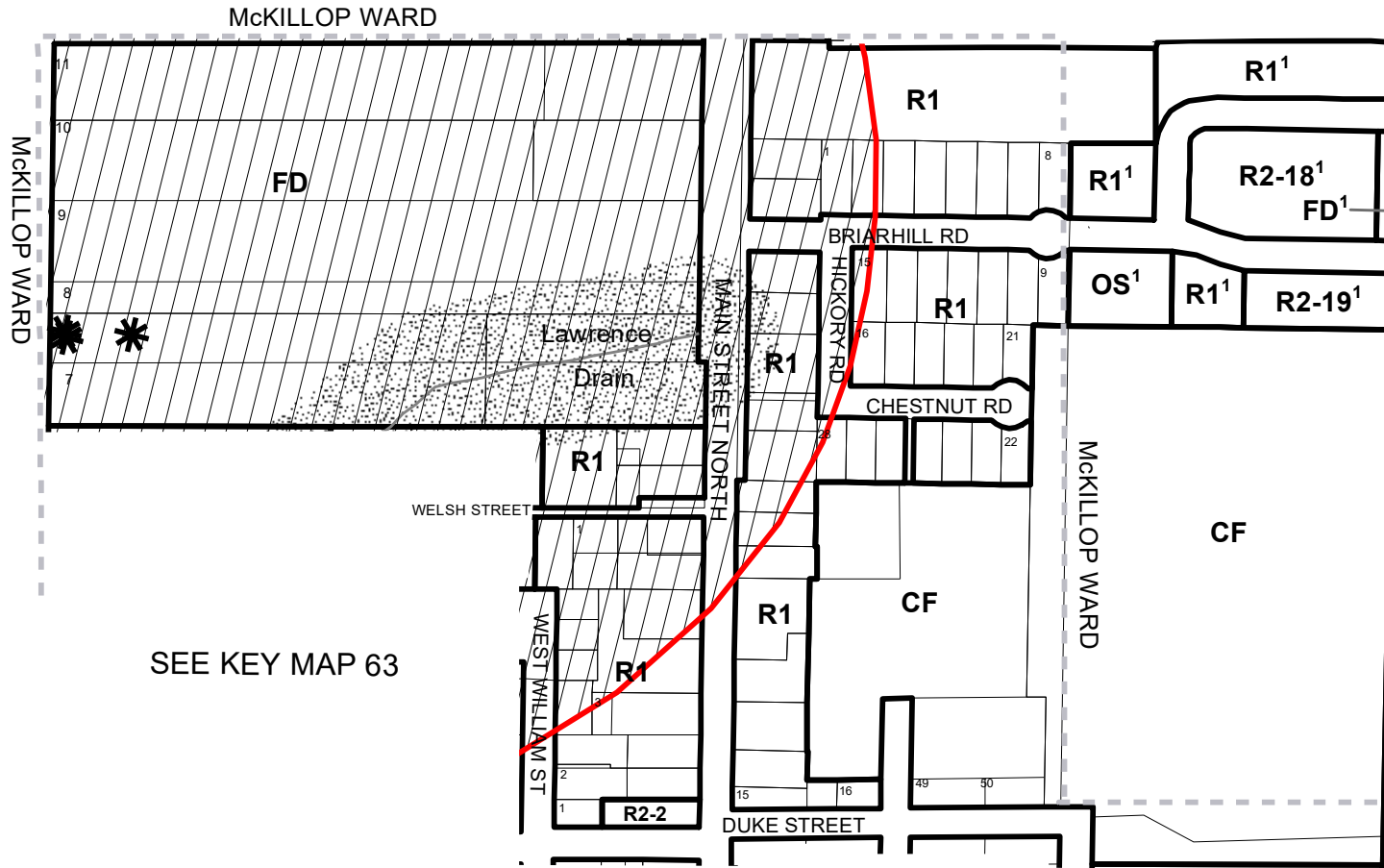
McKILLOP WARD
SEE KEY MAP 34

Lot 26 Con 2

SEE KEY MAP 59

Lot 25 Con 2

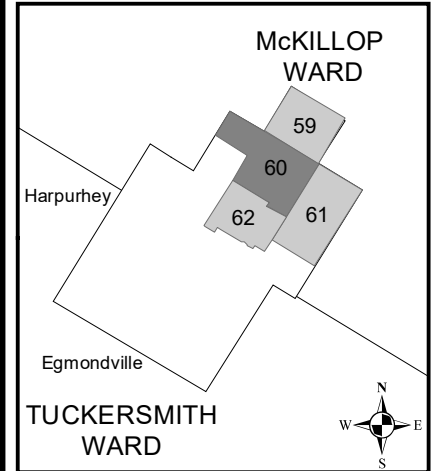
SCHEDULE 'A'
KEY MAP 60
HURON EAST
SEAFORTH WARD



SEE KEY MAP 63

SEE KEY MAP 62

McKILLOP WARD SEE KEY MAP 61



Rivers Roads
 Zone
 Adjacent Lands and/or Conservation Authority Regulated Lands
 Municipal Well
 2 Year Time of Travel (See section 3.50)

Amendments
 Amended by By-law 85-2009 (Adding the Identification of Municipal Wells and 2 year time of travel)
 1 Amended by By-law 48-2019

REVISION DATE

April 21, 2020



1:4,500

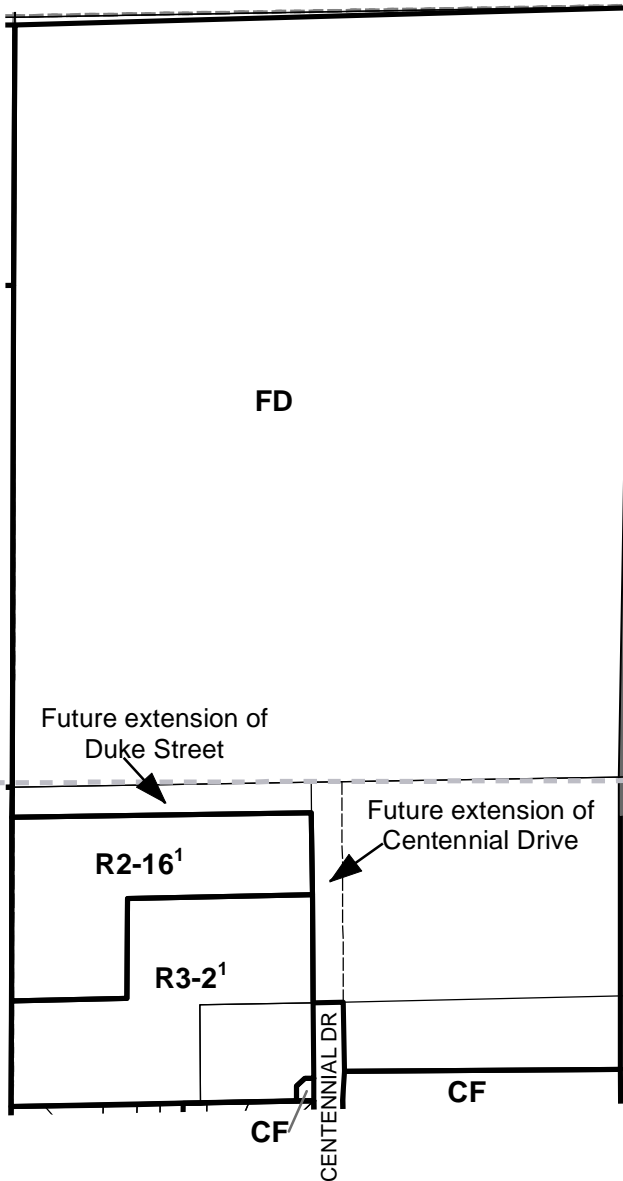
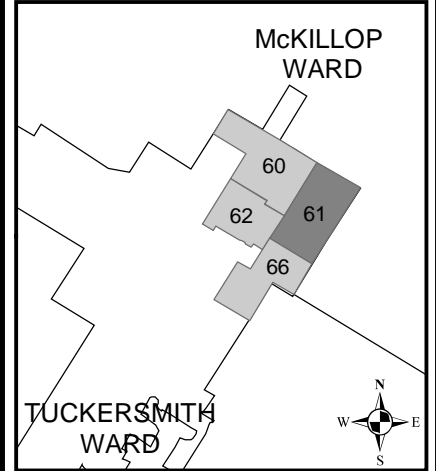
Lot 24 Con 2

McKILLOP WARD SEE KEY MAP 34

SCHEDULE 'A' KEY MAP 61 HURON EAST SEAFORTH WARD

SEE KEY MAP 60

McKILLOP WARD
SEE KEY MAP 34

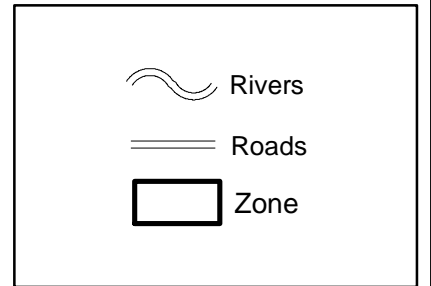


McKILLOP WARD
SEAFORTH WARD

McKILLOP WARD
SEAFORTH WARD


SEE KEY MAP 62

SEE KEY MAP 66



Amendments

1 Amended by By-law 63-2015

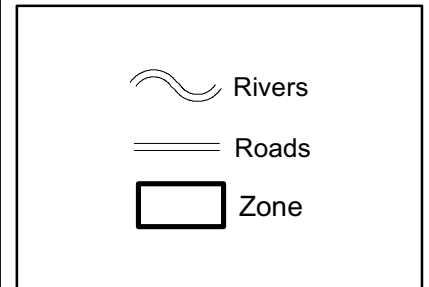
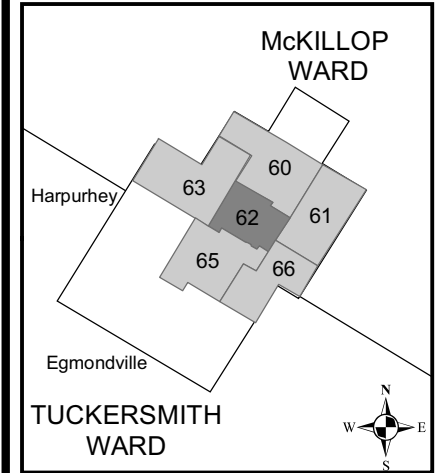


1:5,000

REVISION DATE

September 29, 2016

SCHEDULE 'A'
KEY MAP 62
HURON EAST
 SEAFORTH WARD



Amendments
 1 Minor Variance A1-09

REVISION DATE
October 25, 2010

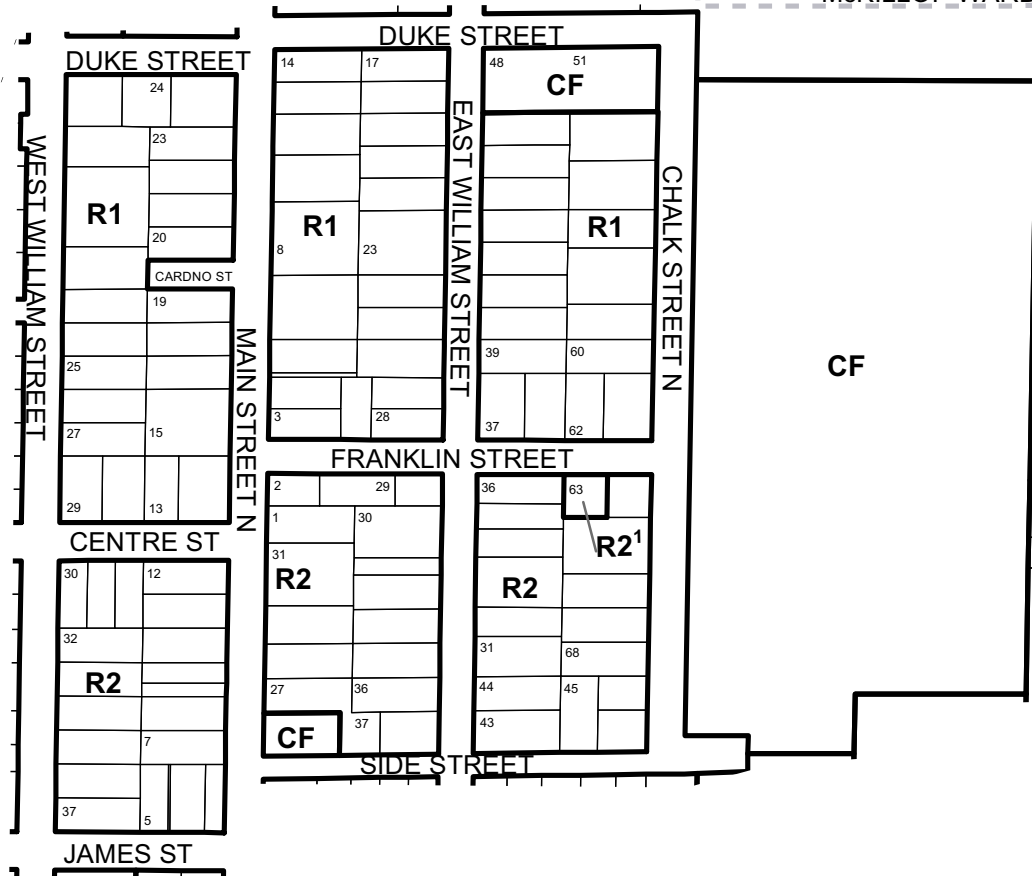
Lot 25 Con 1

SEE KEY MAP 60

McKILLOP WARD

McKILLOP WARD

SEE KEY MAP 61



SEE KEY MAP 65

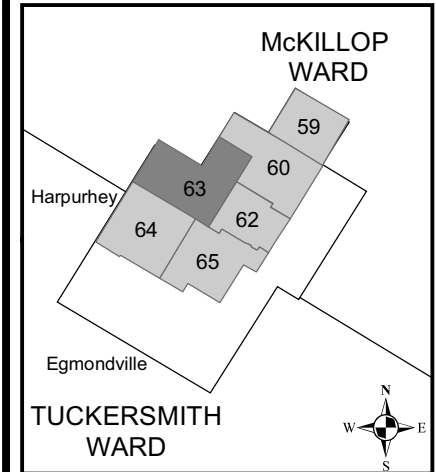
SEE KEY MAP 66

SEE KEY MAP 63

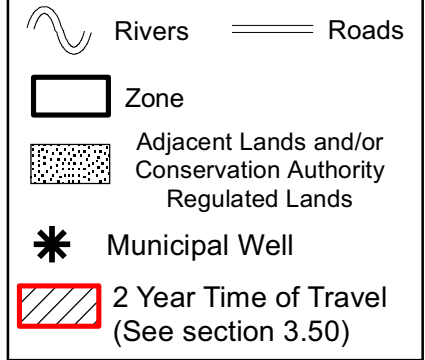


1:4,000

SCHEDULE 'A' KEY MAP 63 HURON EAST SEAFORTH WARD



SEE KEY MAP 62



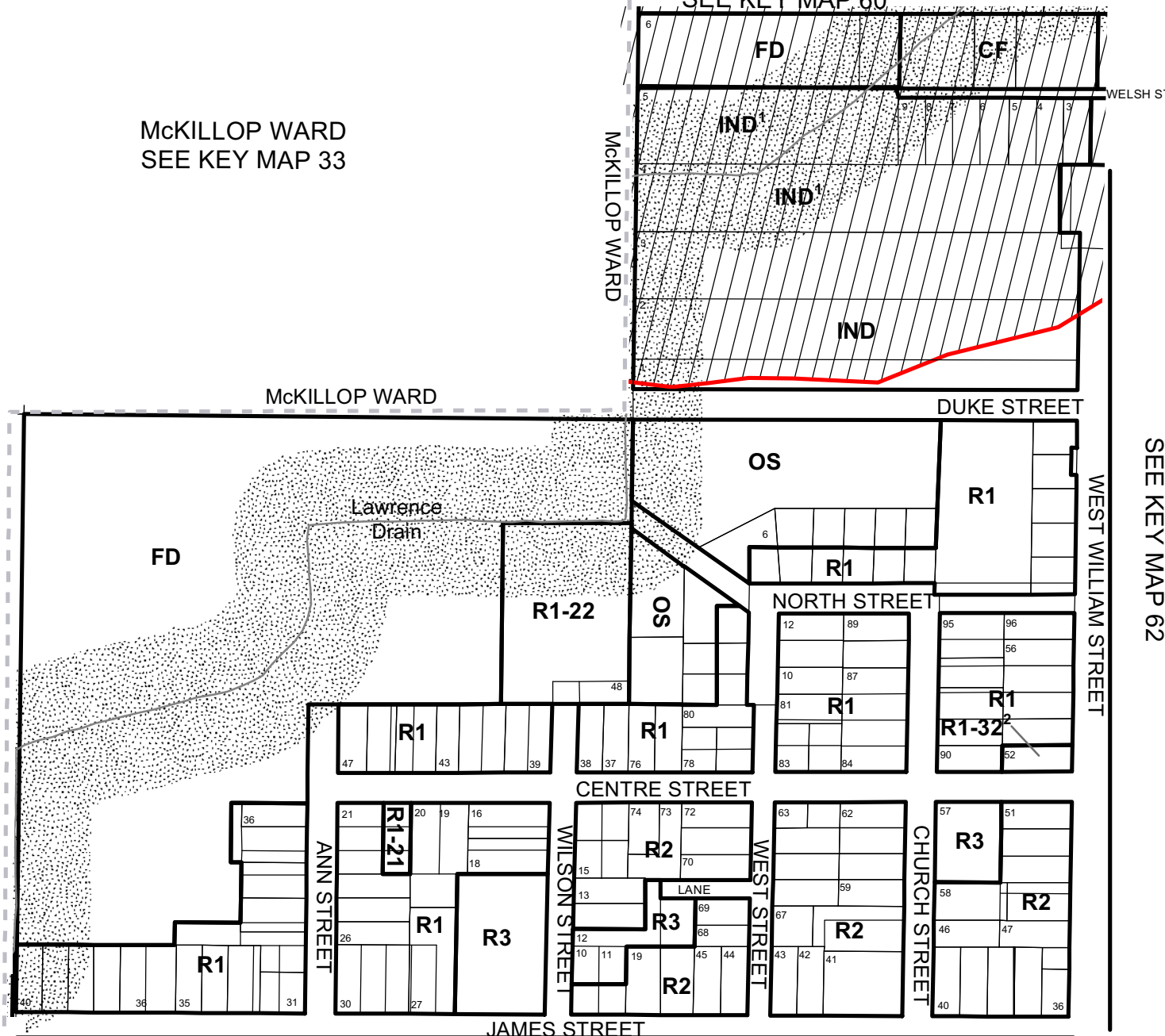
Amendments
 1 Amended by By-law 19-2008
 Amended by By-law 85-2009 (Adding the Identification of Municipal Wells and 2 year time of travel)
 2 Amended by By-law 9-2013

REVISION DATE
 June 20, 2013

McKILLOP WARD
 SEE KEY MAP 33

SEE KEY MAP 60

McKILLOP WARD
 SEE KEY MAP 33



SEE KEY MAP 64

SEE KEY MAP 65



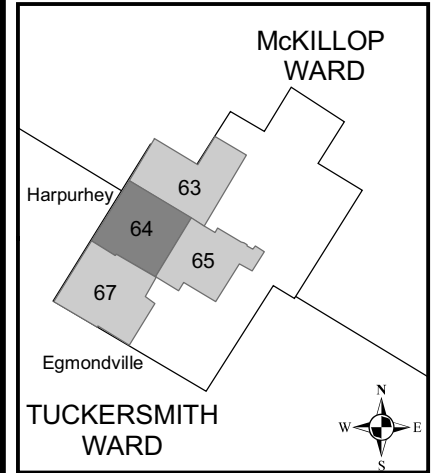
1:4,000

SEE KEY MAP 63



SEE KEY MAP 67

SCHEDULE 'A'
KEY MAP 64
HURON EAST
 SEAFORTH WARD




SEE KEY MAP 65

- Rivers
- Roads
- Zone

Amendments

- 1 Amended by By-law 16-2007
- 2 Amended by By-law 58-2007
- 3 Amended by By-law 85-2009

SEE KEY MAP 68



1:4,000

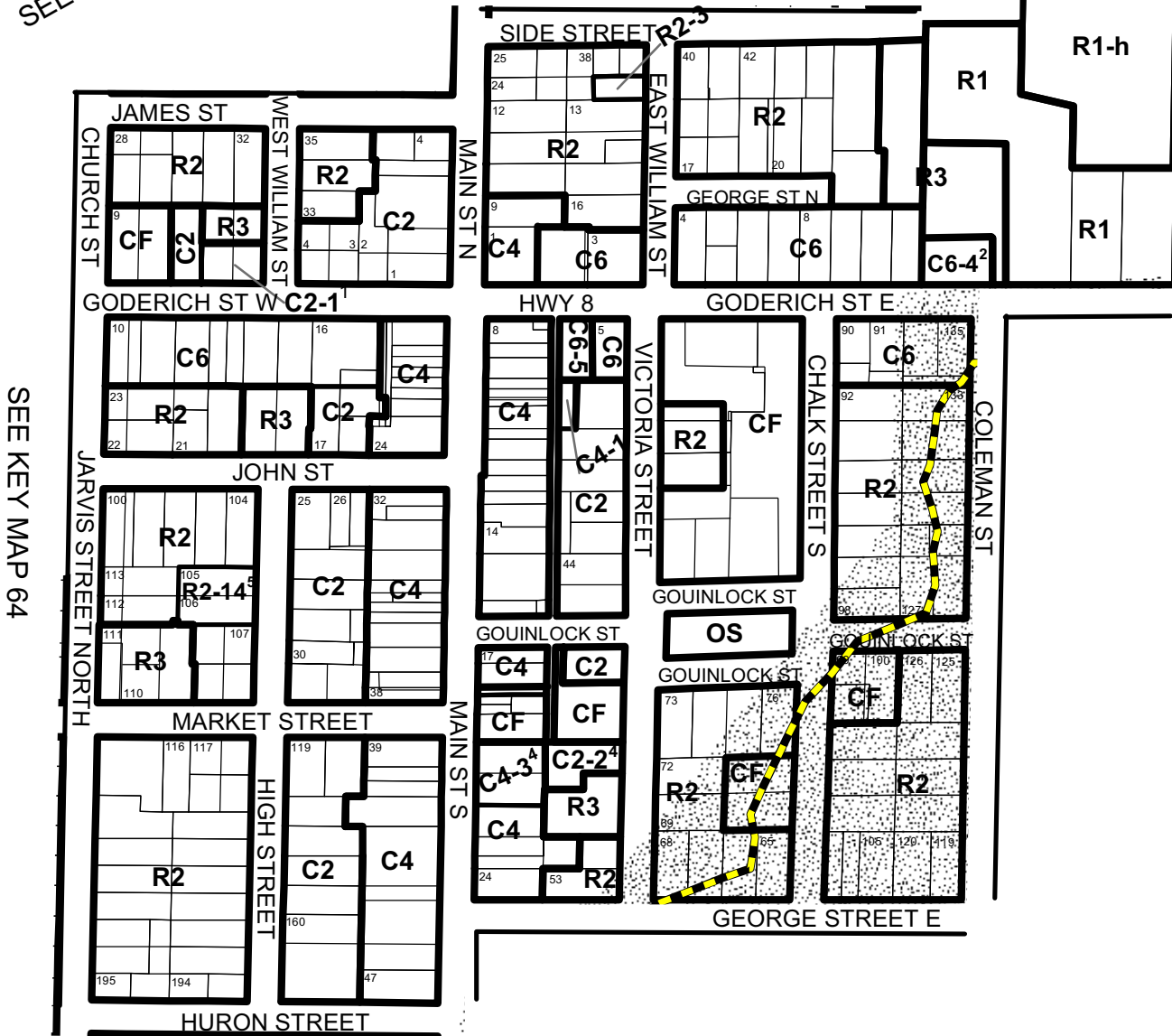
REVISION DATE
 May 18, 2010

TUCKERSMITH WARD SEE KEY MAP 40B

SEE KEY MAP 63

SEE KEY MAP 62

SCHEDULE 'A' KEY MAP 65 HURON EAST SEAFORTH WARD

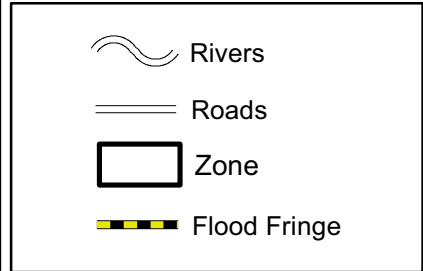
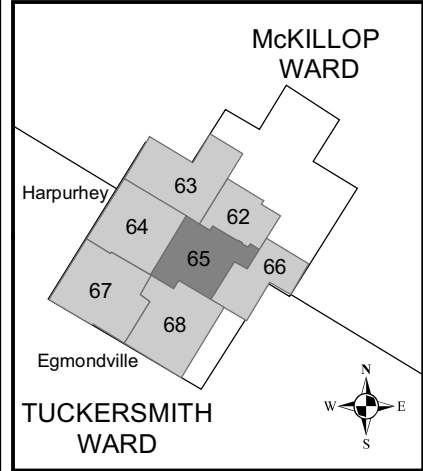


SEE KEY MAP 64

SEE KEY MAP 66

SEE KEY MAP 69

SEE KEY MAP 68



- ### Amendments
- 1 Amended by By-law 11-2009
 - 2 Amended by By-law 81-2009
 - 3 Amended by By-law 85-2009
 - 4 Amended by By-law 69-2010
 - 5 Amended by By-law 78-2012

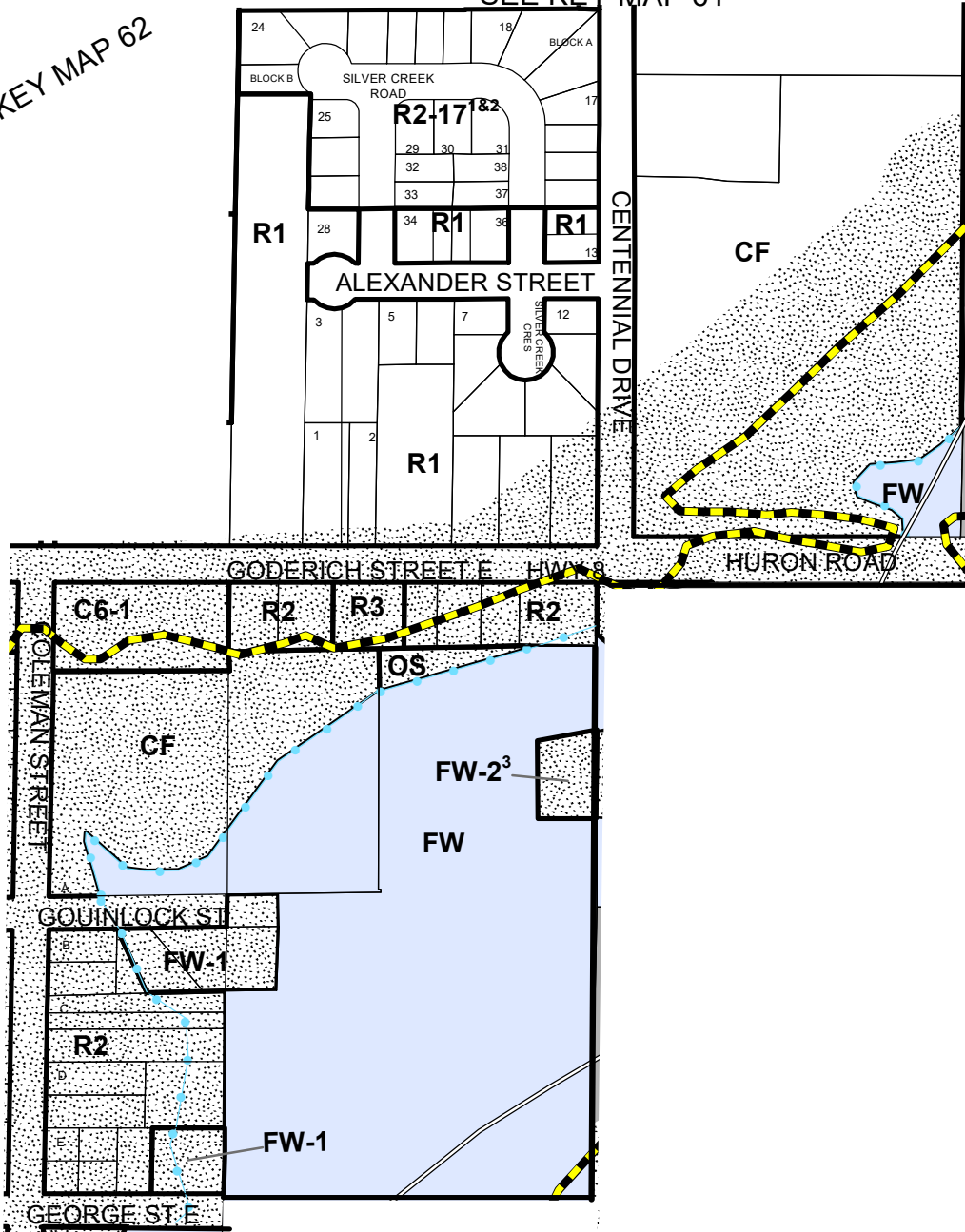


1:4,000

REVISION DATE
January 15, 2013

SEE KEY MAP 62

SEE KEY MAP 61



SEE KEY MAP 65

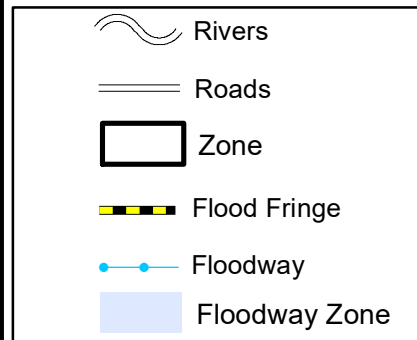
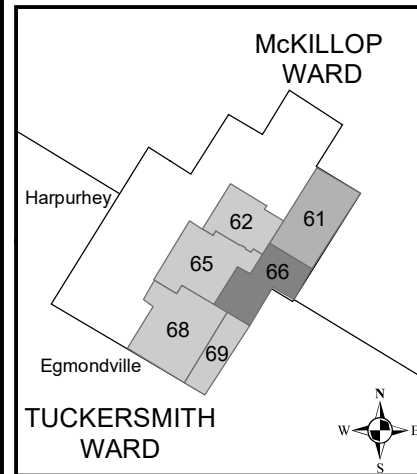
SEE KEY MAP 68

SEE KEY MAP 69

McKILLOP WARD
SEE KEY MAP 34


TUCKERSMITH WARD
SEE KEY MAP 42

SCHEDULE 'A' KEY MAP 66 HURON EAST SEAFORTH WARD



Amendments

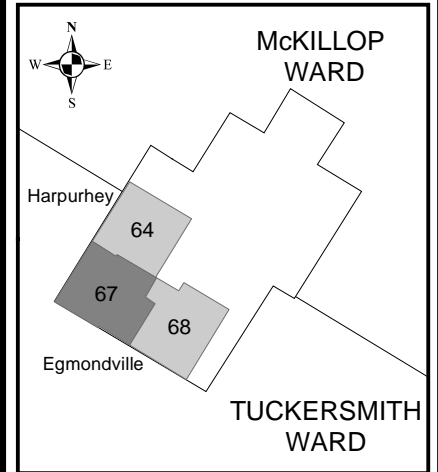
1 Amended by By-law 62-2009
Amended by By-law 85-2009
2 Amended by By-law 66-2017
3 Amended by By-law 54-2019



1:4,000

REVISION DATE
September 16, 2019

SCHEDULE 'A' KEY MAP 67 HURON EAST SEAFORTH WARD



SEE KEY MAP 68

- Rivers
- Roads
- Zone
- Flood Fringe

Amendments

- 1 Amended by By-law 29-2009
- 2 Amended by By-law 33-2016

REVISION DATE

September 28, 2016

SEE KEY MAP 64

HURON STREET

JARVIS ST N



RAILWAY STREET

IND

SPARLING STREET

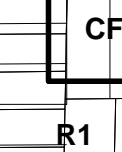
TUCKERSMITH WARD

Pt Lot 12
Con 1 HRS

IND¹

IND²

DALY STREET



ISABELLA STREET

JARVIS ST S

SILLS STREET

BRANTFORD STREET

R1

R2

R1

R1

FD

R1

R1

R1

R1

R1

R1

R1

R1

R1

R1

R1

R1

R1

R1

R1

R1

R1

R1

R1

R1

R1

R1

R1

R1

R1

R1

R1

R1

R1

R1

R1

R1

R1

R1

R1

R1

R1

R1

R1

R1

R1

R1

R1

R1

R1

R1

R1

R1

R1

R1

R1

R1

R1

R1

R1

R1

R1

R1

R1

R1

R1

R1

R1

R1

R1

R1

R1

R1

R1

R1

R1

R1

R1

R1

R1

R1

R1

R1

R1

R1

R1

R1

R1

R1

R1

R1

R1

R1

R1

R1

R1

R1

R1

R1

R1

R1

R1

R1

R1

R1

R1

R1

R1

R1

R1

R1

R1

R1

R1

R1

R1

R1

R1

R1

R1

R1

R1

R1

R1

R1

R1

R1

R1

R1

R1

R1

R1

R1

R1

R1

R1

R1

R1

R1

R1

R1

R1

R1

R1

R1

R1

R1

R1

R1

R1

R1

R1

R1

R1

R1

R1

R1

R1

R1

R1

R1

R1

R1

R1

R1

R1

R1

R1

R1

R1

R1

R1

R1

R1

R1

R1

R1

R1

R1

R1

R1

R1

R1

R1

R1

R1

R1

R1

R1

R1

R1

R1

R1

R1

R1

R1

R1

R1

R1

R1

R1

R1

R1

R1

R1

R1

R1

R1

R1

R1

R1

R1

R1

R1

R1

R1

R1

R1

R1

R1

R1

R1

R1

R1

R1

R1

R1

R1

R1

R1

R1

R1

R1

R1

R1

R1

R1

R1

R1

LLOYD EISLER STREET

TUCKERSMITH WARD
SEE KEY MAP 40B

TUCKERSMITH WARD
SEE KEY MAP 40

TUCKERSMITH WARD SEE KEY MAP 40

TUCKERSMITH WARD SEE KEY MAP 40C



1:4,000

SEE KEY MAP 64

SEE KEY MAP 66

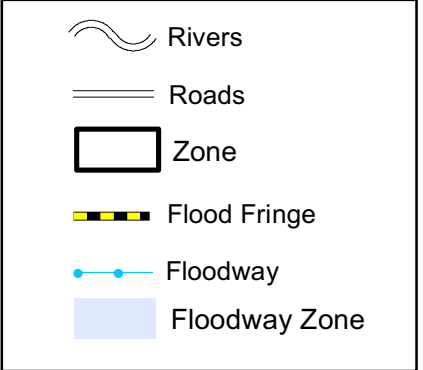
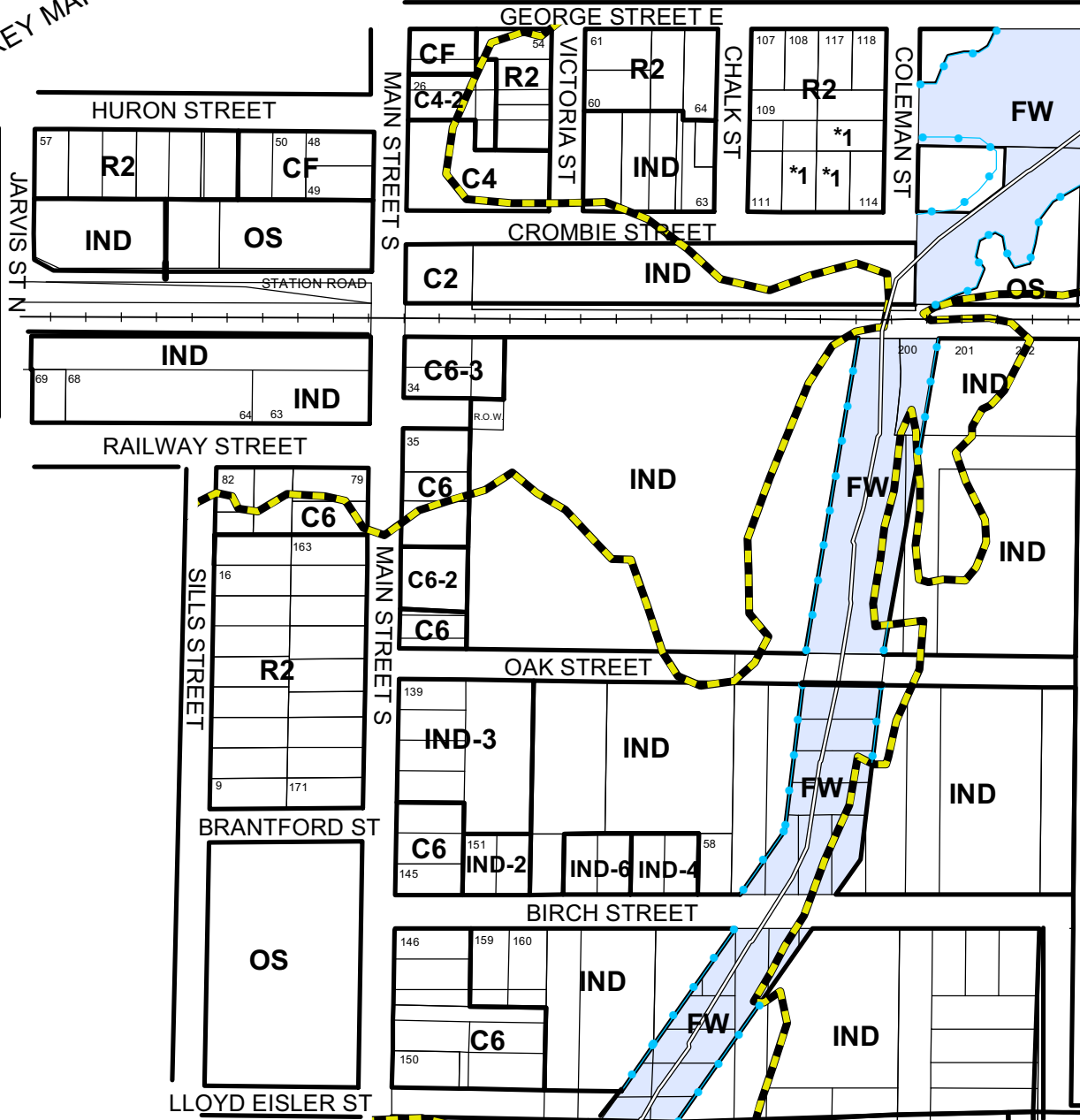
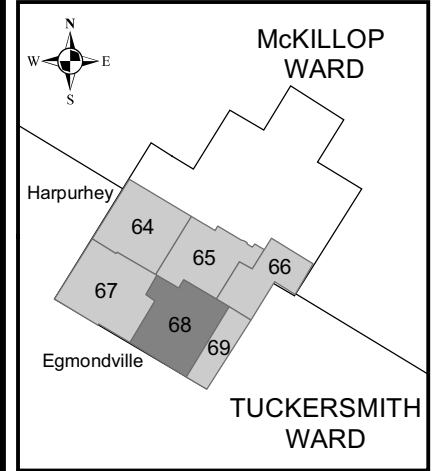
SEE KEY MAP 67

SEE KEY MAP 69


TUCKERSMITH WARD SEE KEY MAP 40C

TUCKERSMITH WARD SEE KEY MAP 40D

SCHEDULE 'A' KEY MAP 68 HURON EAST SEAFORTH WARD



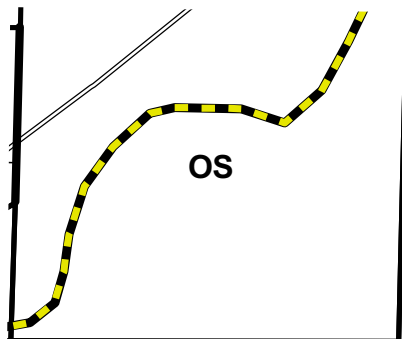
Amendments
*1 Minor Variance A1-08



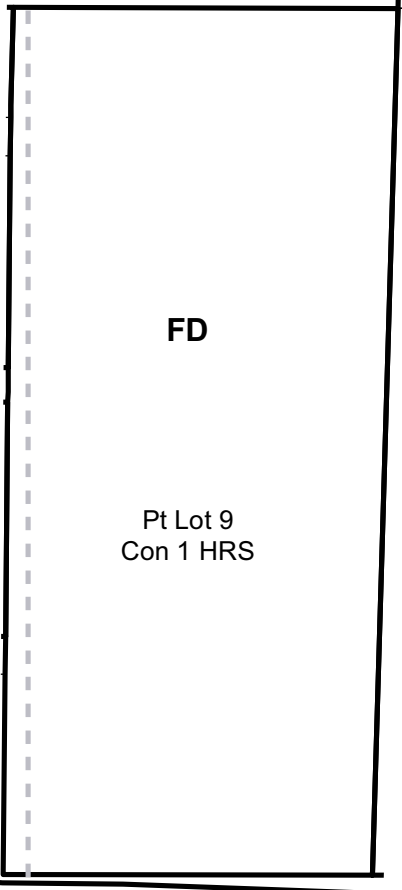
1:4,000

REVISION DATE
March 4, 2008

SEE KEY MAP 66



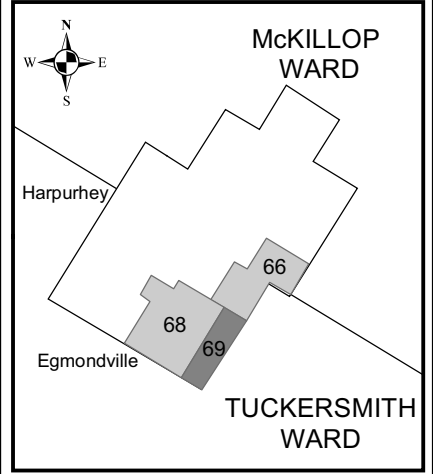
TUCKERSMITH WARD



TUCKERSMITH WARD SEE KEY MAP 40D

SEE KEY MAP 68

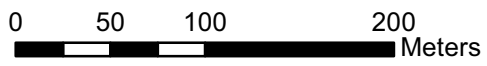
SCHEDULE 'A'
KEY MAP 69
HURON EAST
 SEAFORTH WARD



TUCKERSMITH WARD
SEE KEY MAP 42

- Rivers
- Roads
- Zone
- Flood Fringe

Amendments



1:4,000

REVISION DATE
September 19, 2006