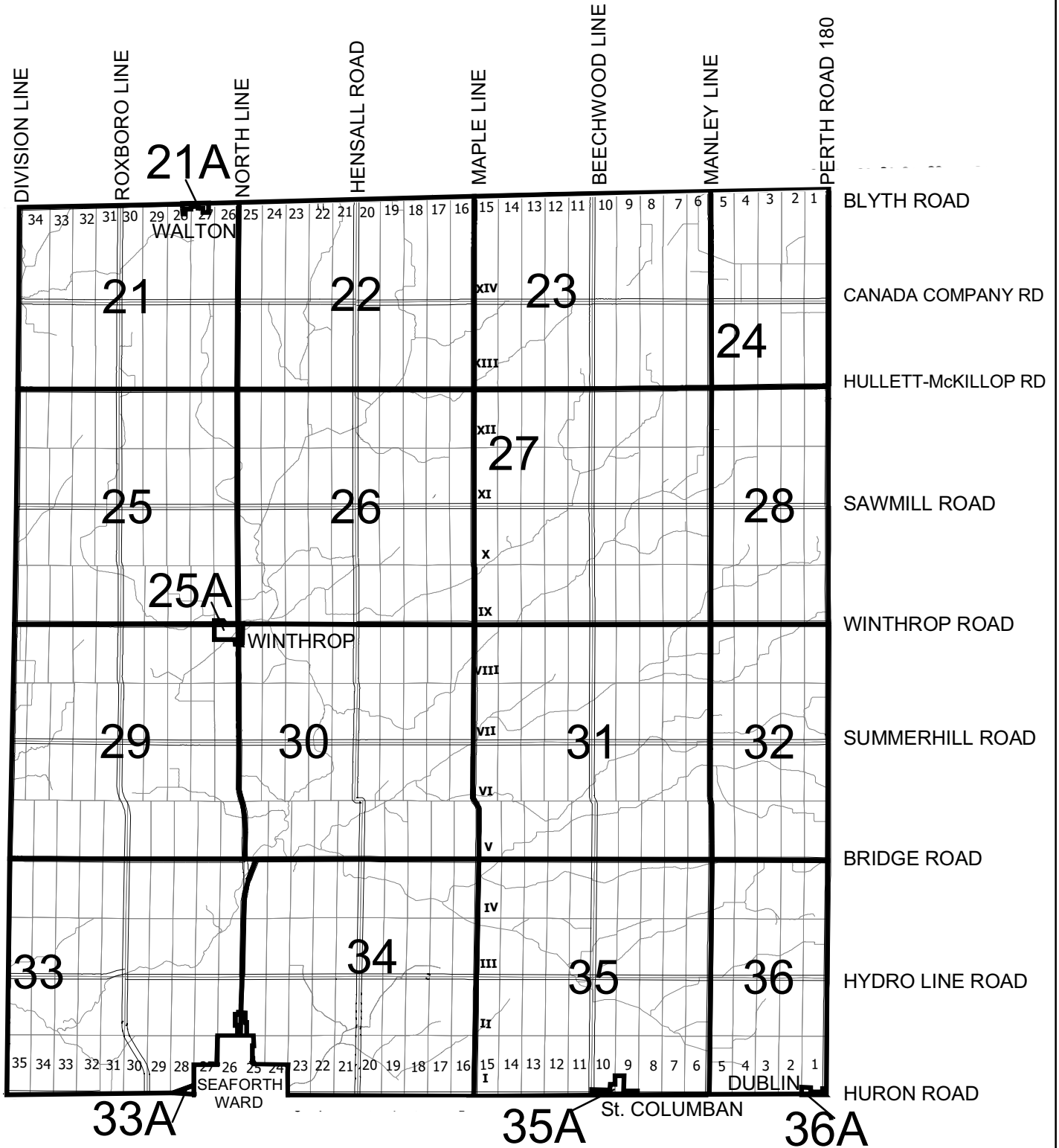




INDEX MAP

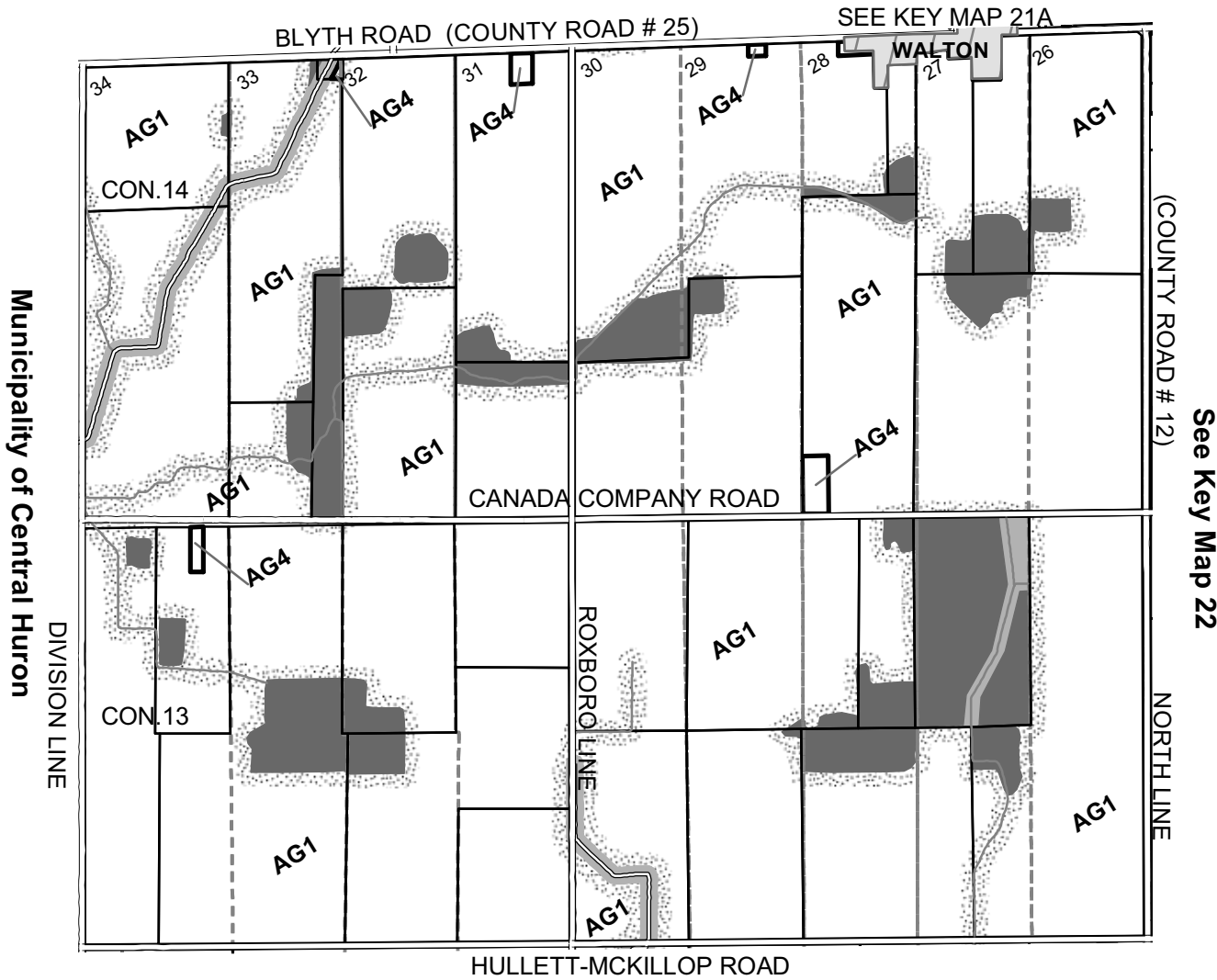
MUNICIPALITY OF HURON EAST

McKILLOP WARD



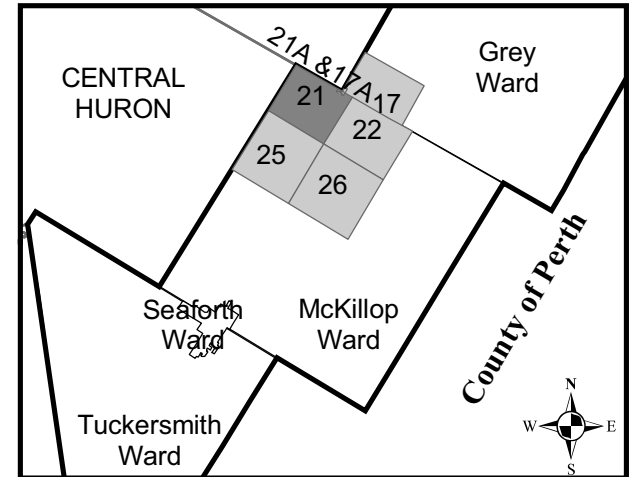
Municipality of Morris-Turnberry

GREY WARD
See Key Map 17



See Key Map 25

SCHEDULE 'A'
KEY MAP 21
HURON EAST
McKILLOP WARD



See Key Map 22

- | | | | |
|--|---------|--|--|
| | NE1 | | Natural Environment - Watercourse (NE1) |
| | NE2 | | Adjacent Lands and/or Conservation Authority Regulated Lands |
| | Zone | | Rivers |
| | Railway | | Roads |

Amendments

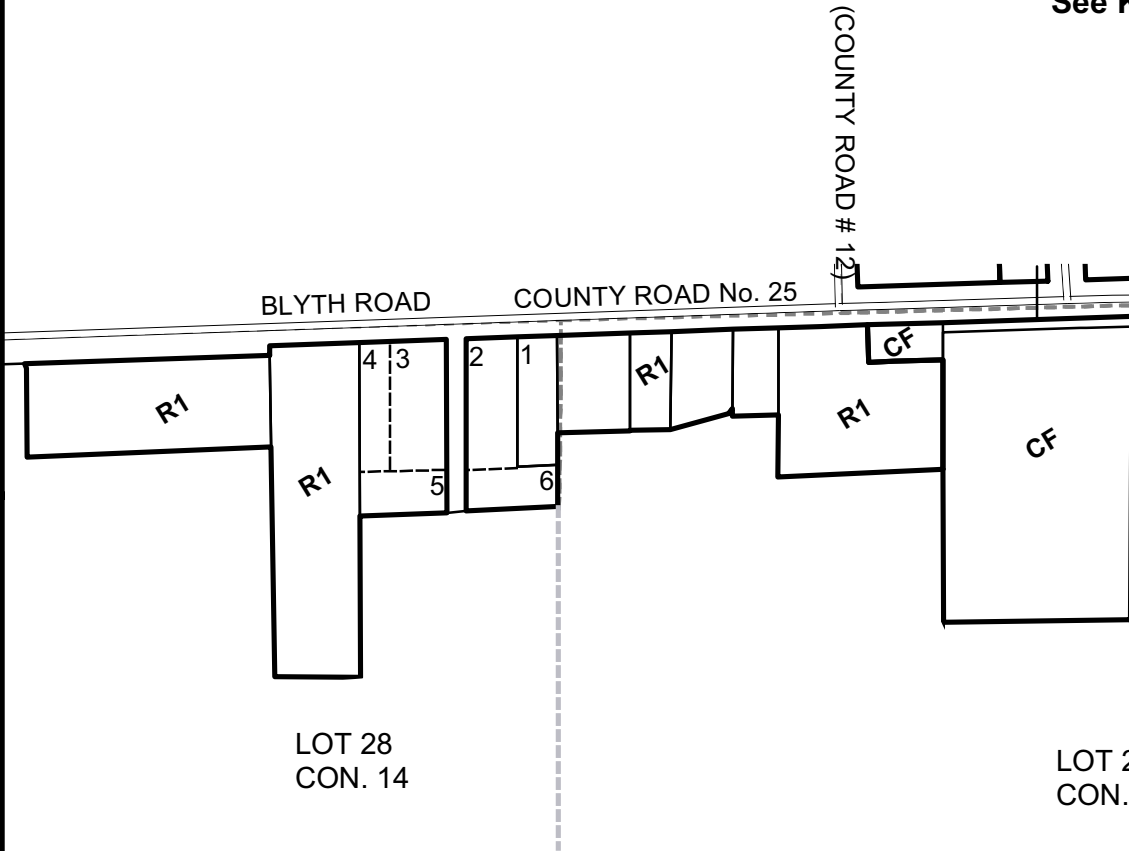


1:25,000

REVISION DATE April 28, 2009

Municipality of Morris-Turnberry

GREY WARD
See Key Map 17



LOT 28
CON. 14

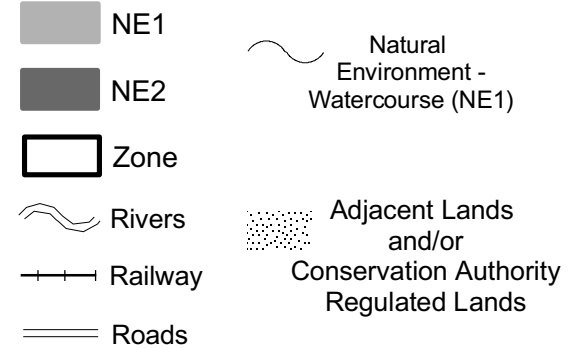
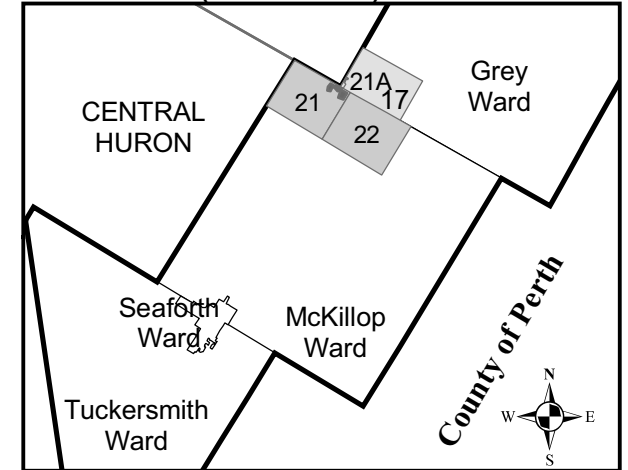
LOT 27
CON.14

See Key Map 21



1:4,000

SCHEDULE 'A'
KEY MAP 21A
HURON EAST
McKILLOP WARD
(WALTON)



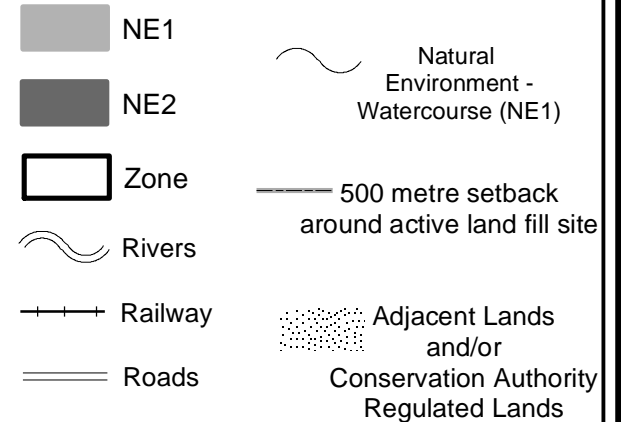
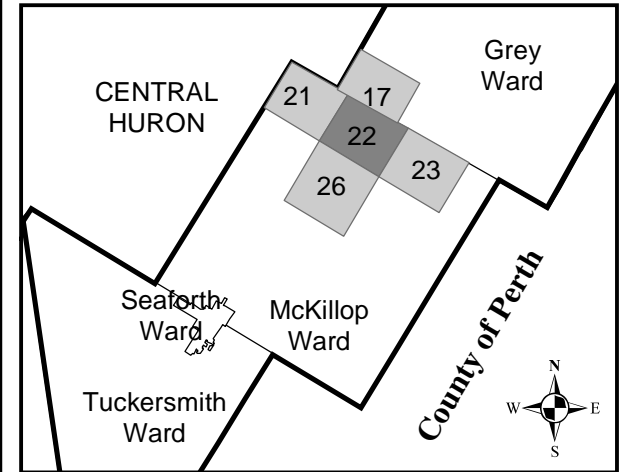
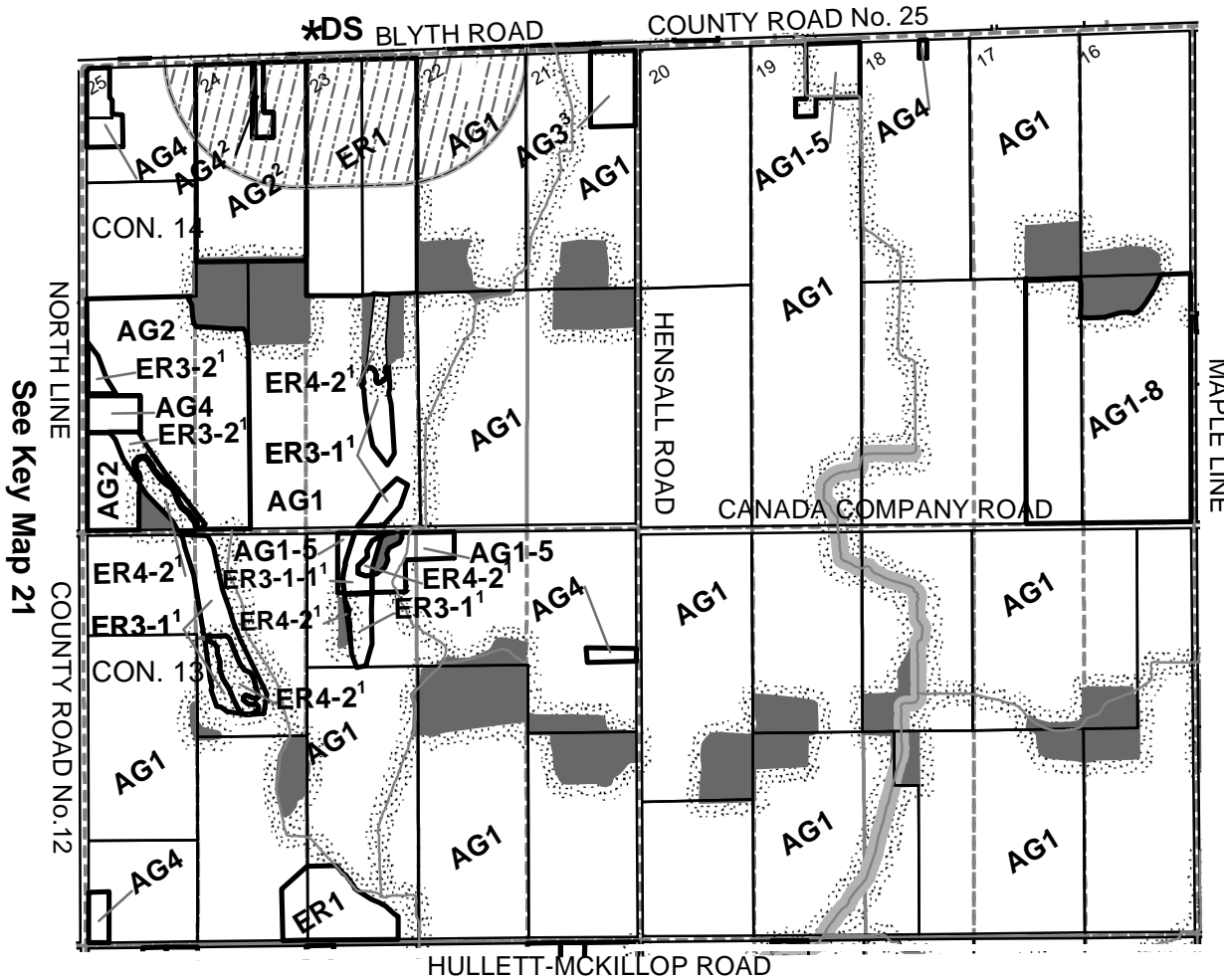
Amendments

REVISION DATE September 19, 2006

GREY WARD
See Key Map 17

GREY WARD
See Key Map 18

**SCHEDULE 'A'
KEY MAP 22
HURON EAST
McKILLOP WARD**



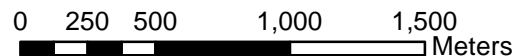
See Key Map 26

See regulations in sections 4.4 (AG1) and 11.5 (ER1)

* DS - Setback from an active waste disposal or landfill site, for residential and/or livestock building uses = 500 metres

Amendments

1 Amended by By-law 85-2009
2 Amended by By-law 12-2011
3 Amended by By-law 52-2016



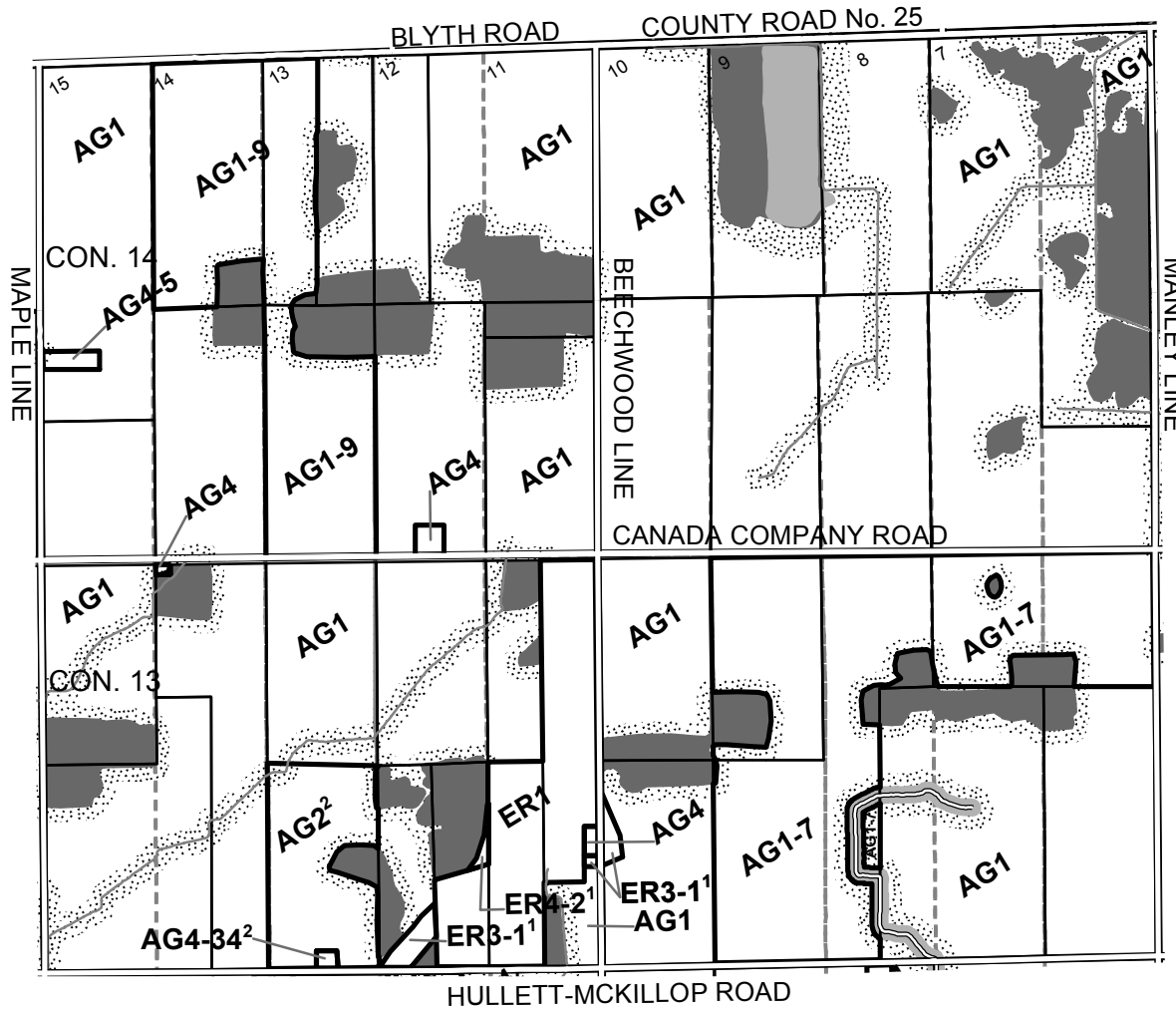
1:28,000

REVISION DATE May 10, 2017

GREY WARD
See Key Map 18

GREY WARD
See Key Map 19


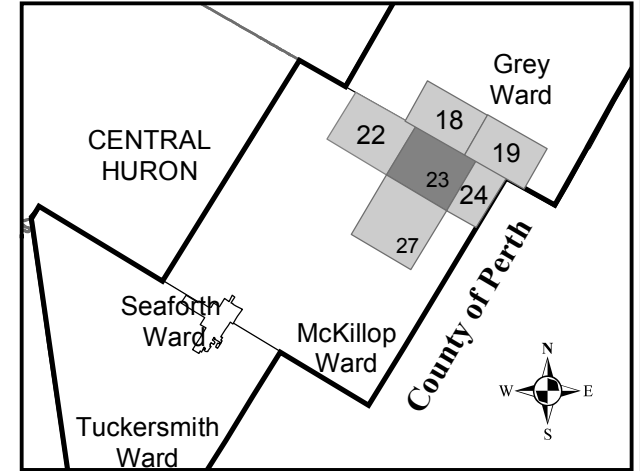
SCHEDULE 'A'
KEY MAP 23
HURON EAST
McKILLOP WARD



See Key Map 22

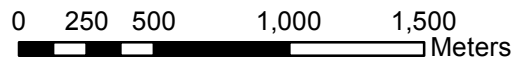
See Key Map 24

See Key Map 27



Amendments

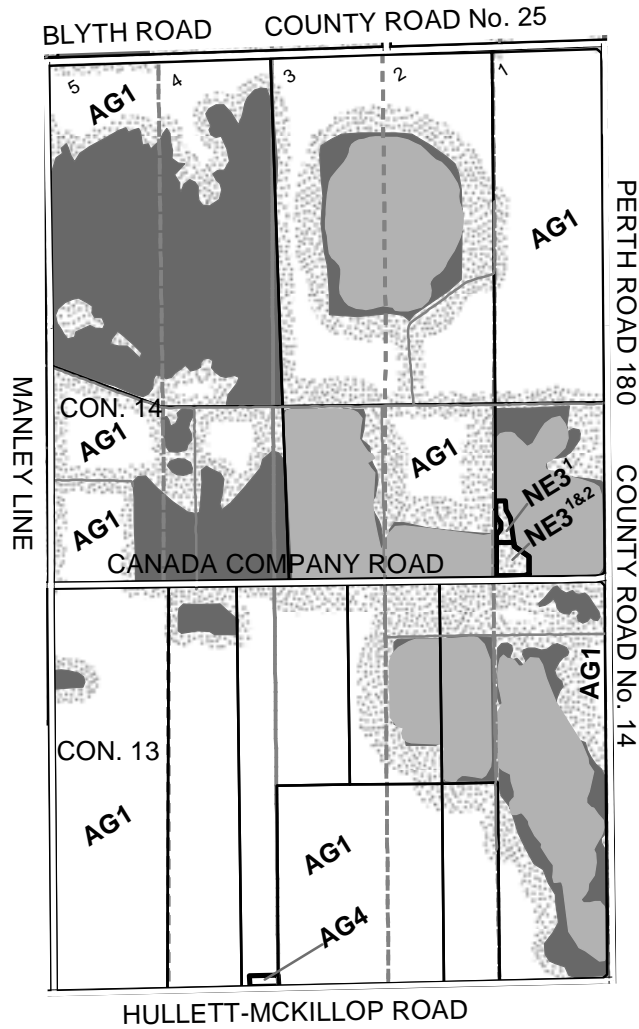
- 1 Amended by By-law 81-2011
- 2 Amendment condition of consent file C40-2018



1:28,000

REVISION DATE January 03, 2019

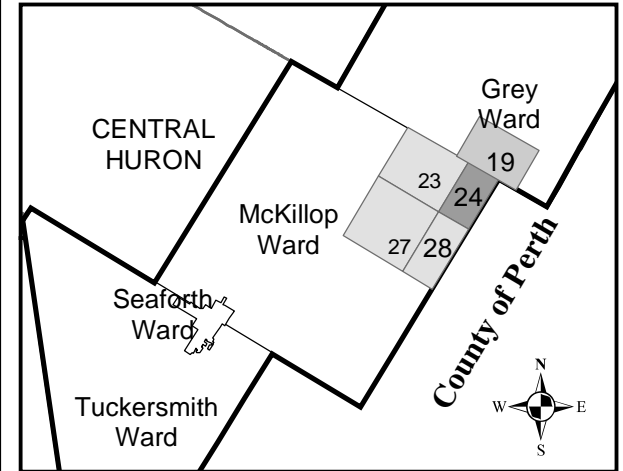
GREY WARD
See Key Map 19



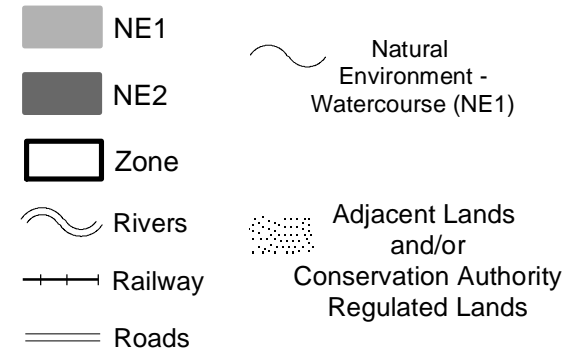
See Key Map 28

See Key Map 23

SCHEDULE 'A'
KEY MAP 24
HURON EAST
McKILLOP WARD




COUNTY OF PERTH



Amendments

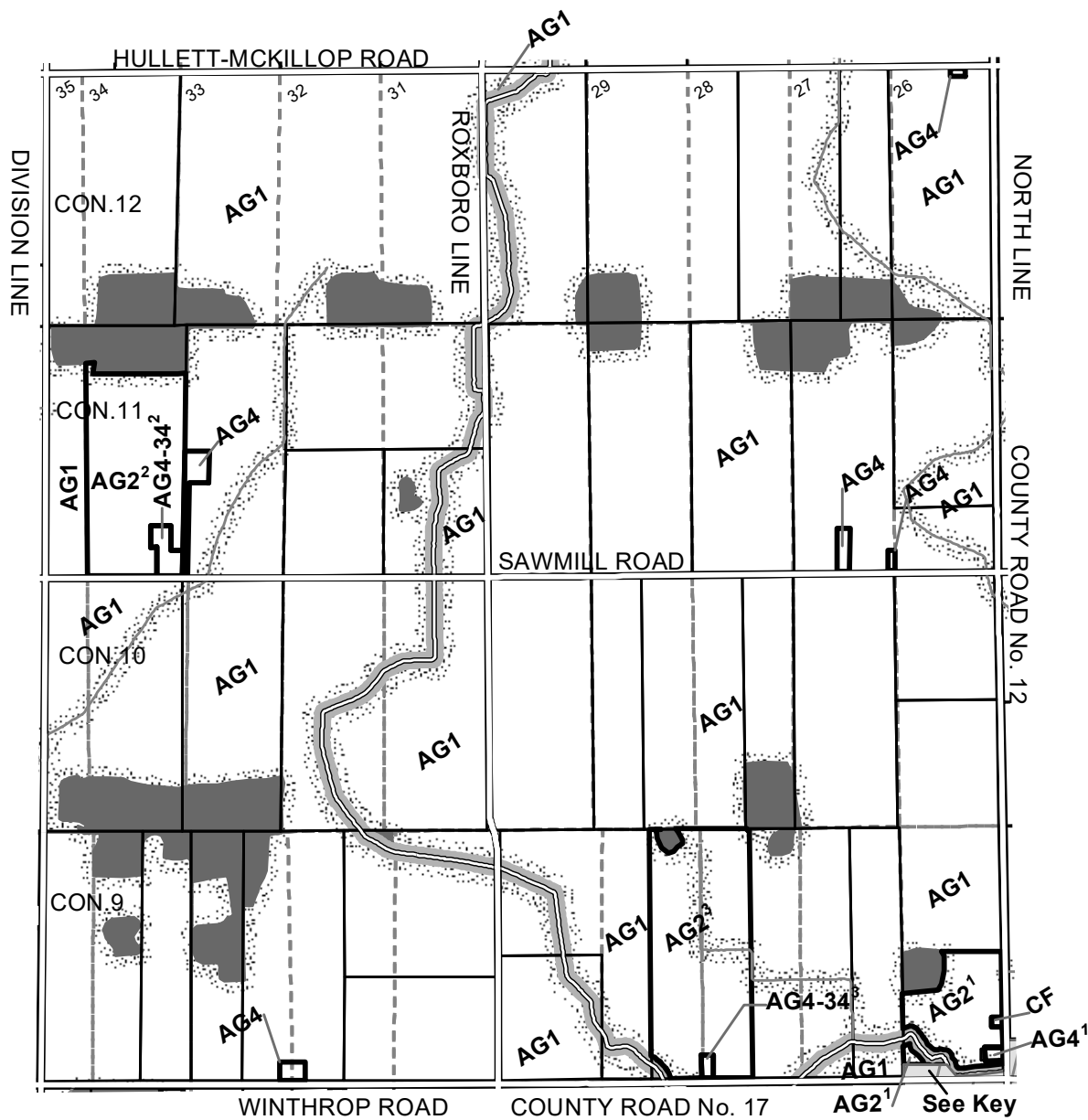
- 1 Amended by By-law 28-2008
- 2 Amended by By-law 71-2015 Temporary Use By-law (expires Nov 3, 2035)

REVISION DATE September 29, 2016



1:28,000

See Key Map 21



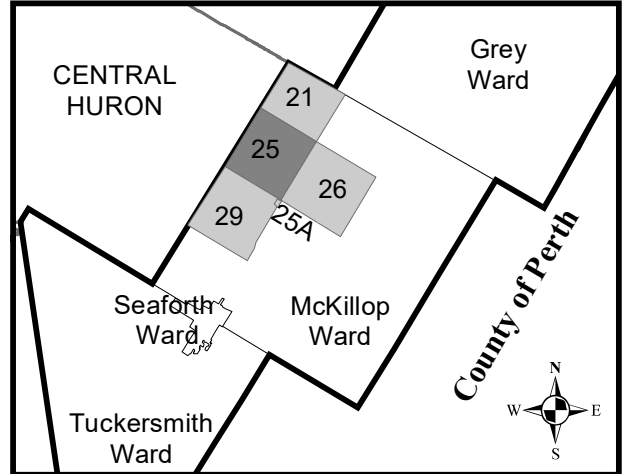
See Key Map 29

Municipality of Central Huron

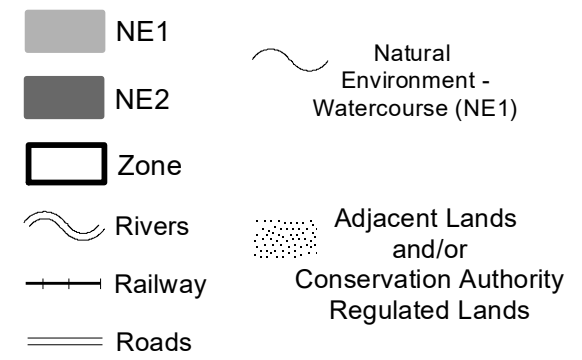


1:28,000

SCHEDULE 'A'
KEY MAP 25
HURON EAST
 McKILLOP WARD



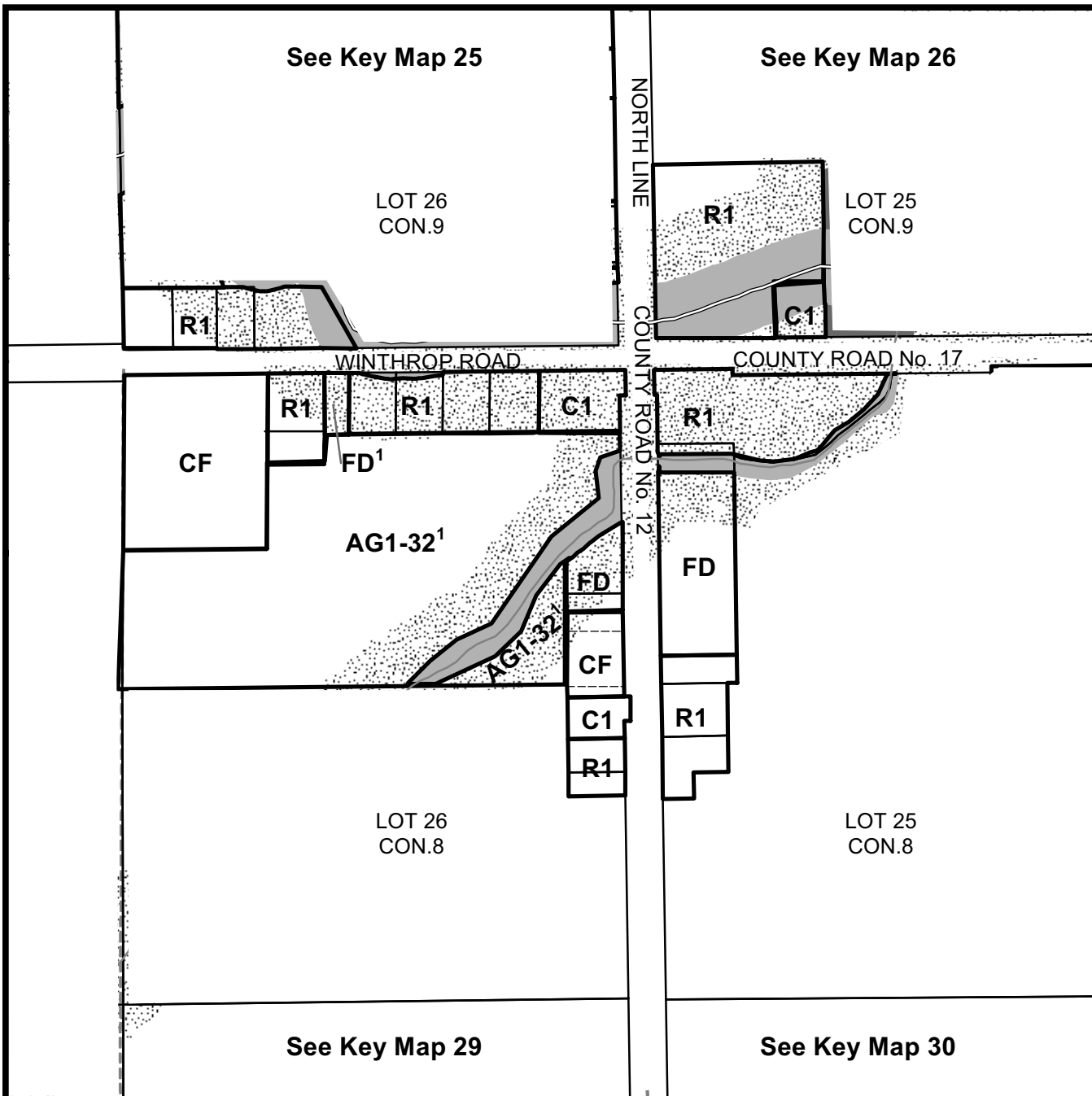
See Key Map 26



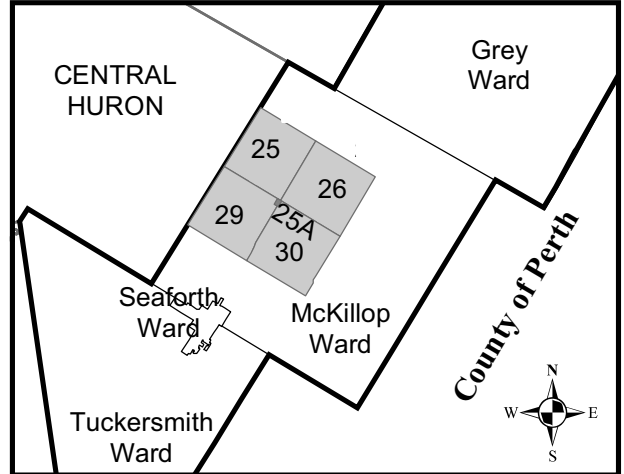
Amendments

- 1 Amended by By-law 04-2008
- 2 Amendment condition of consent file C51-2018
- 3 Amendment condition of consent file C51-2019

REVISION DATE April 24, 2020



SCHEDULE 'A'
KEY MAP 25A
HURON EAST
 McKILLOP WARD
 WINTHROP



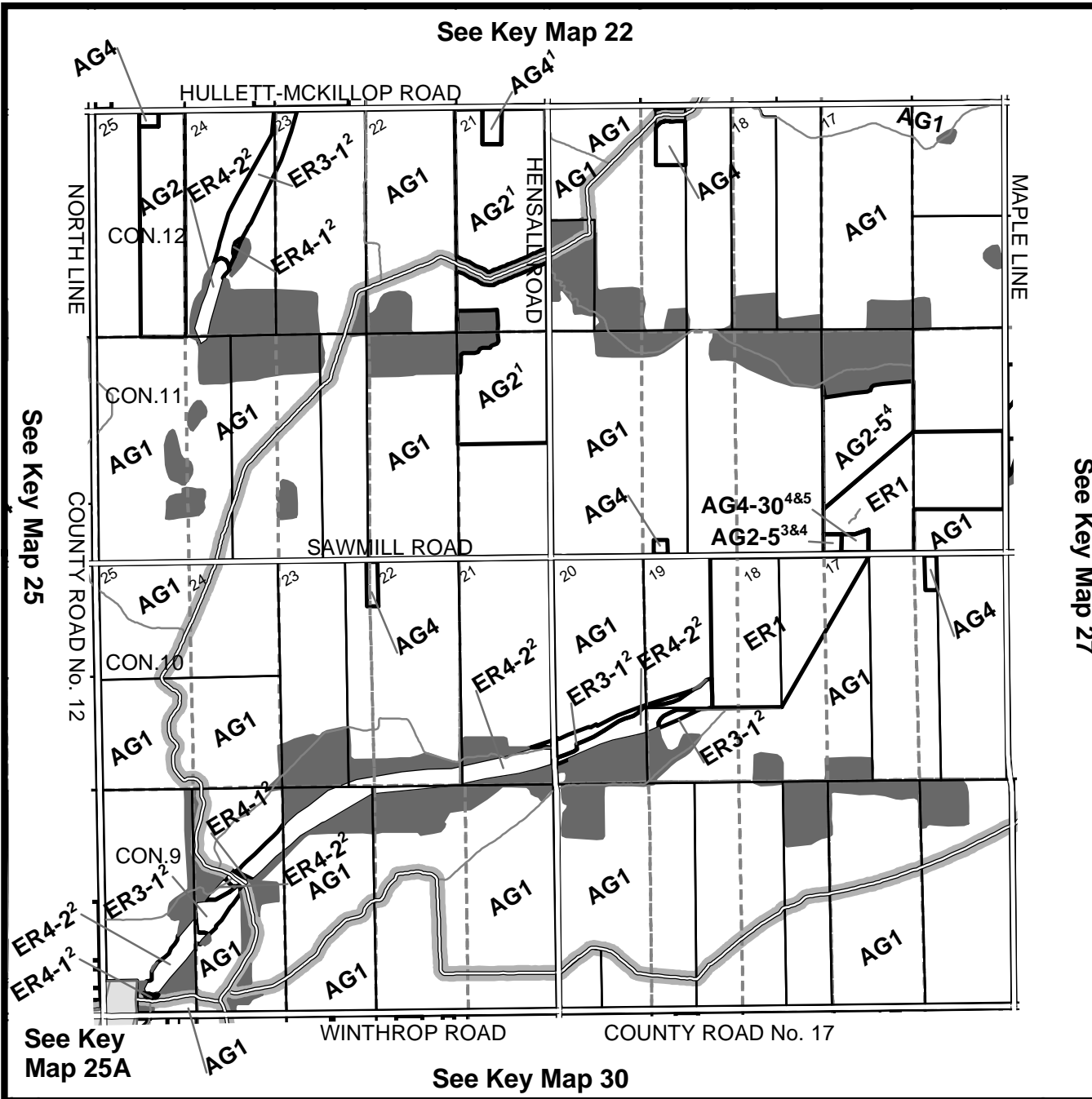
	NE1		Natural Environment - Watercourse (NE1)
	NE2		Adjacent Lands and/or Conservation Authority Regulated Lands
	Zone		Roads
	Rivers		Railway
	Railway		
	Roads		

Amendments
 1 Amended by By-law 93-2011



1:5,000

REVISION DATE December 1, 2011



SCHEDULE 'A' KEY MAP 26 HURON EAST McKILLOP WARD

County of Perth

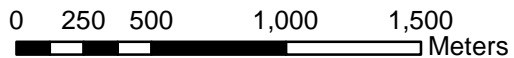
- NE1
- NE2
- Zone
- Rivers
- Railway
- Roads

- Natural Environment - Watercourse (NE1)
- Adjacent Lands and/or Conservation Authority Regulated Lands

Amendments

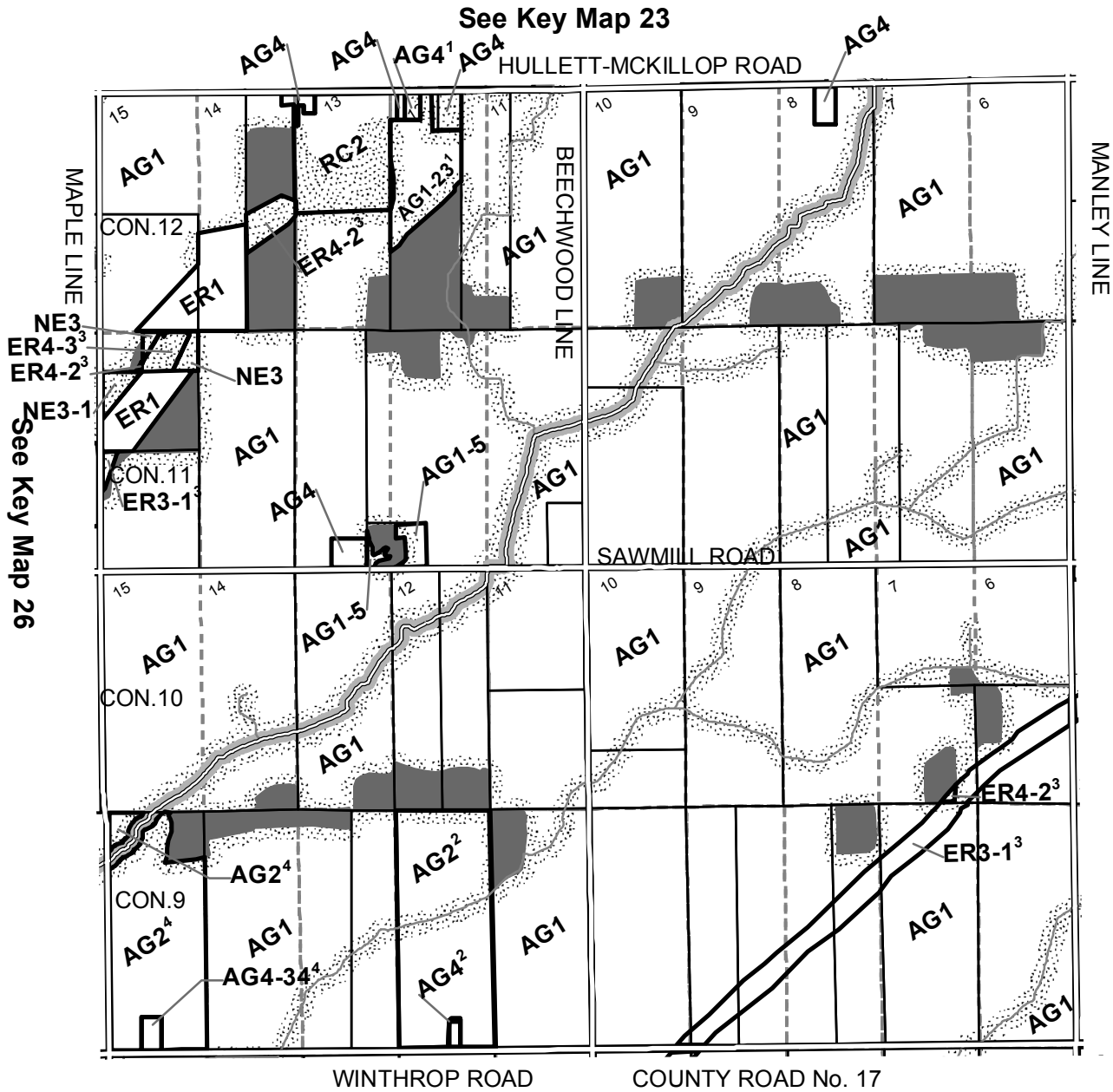
1 Amended by By-law 12-2008
 2 Amended by By-law 81-2011
 3 Amended by By-law 25-2014
 4 Amended by By-law 79-2014
 5 Amendment condition of consent file B20-2013

REVISION DATE March 31, 2016



1:28,000

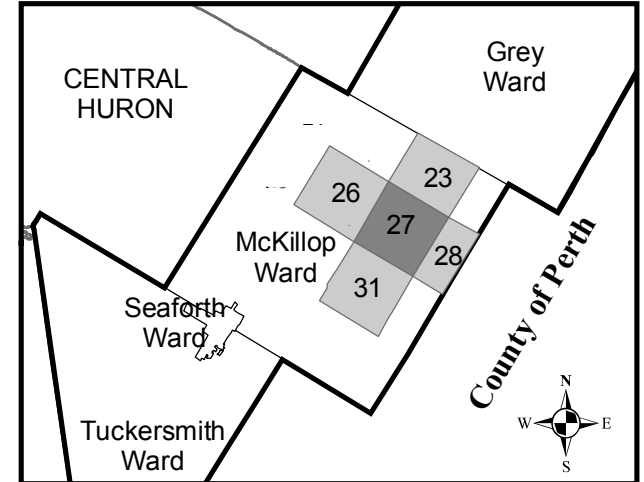
See Key Map 23



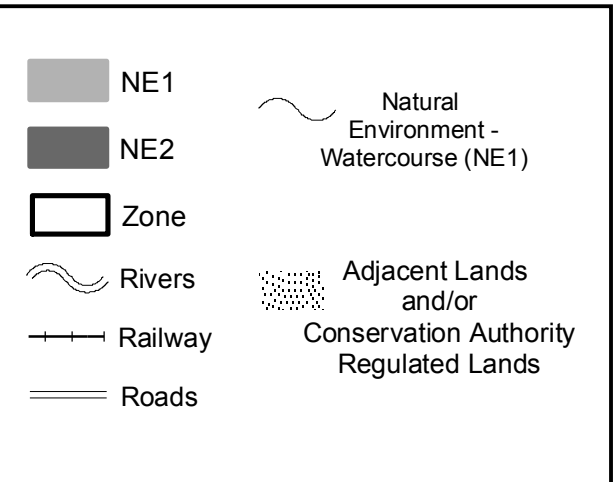
See Key Map 26

See Key Map 31

SCHEDULE 'A' KEY MAP 27 HURON EAST McKILLOP WARD

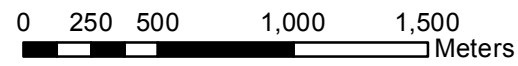


See Key Map 28



Amendments

- 1 Amended by By-law 29-2007
- 2 Amended by By-law 91-2008
- 3 Amended by By-law 85-2009
- 4 Amendment condition of consent file C05-2019

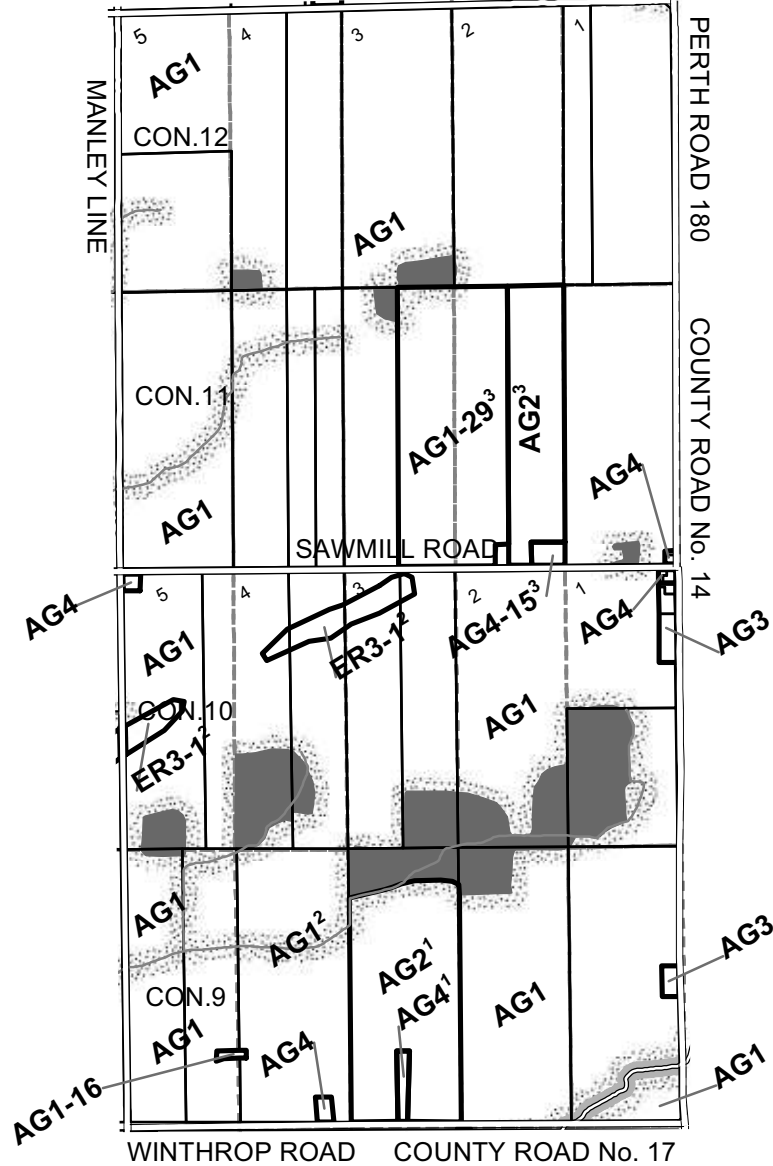


1:28,000

REVISION DATE May 28, 2019

See Key Map 24

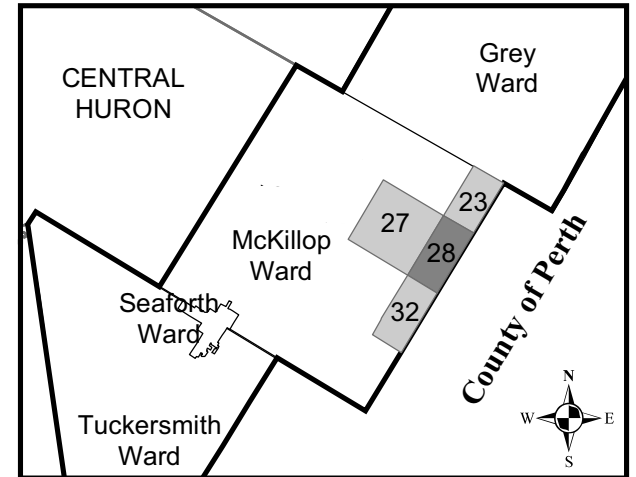
HULLETT-MCKILLOP ROAD



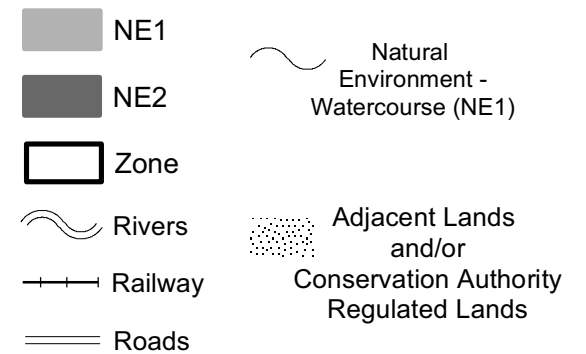
See Key Map 27

See Key Map 32

SCHEDULE 'A'
KEY MAP 28
HURON EAST
 McKillop Ward

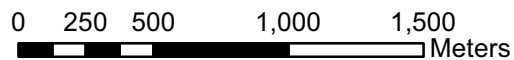


COUNTY OF PERTH



Amendments

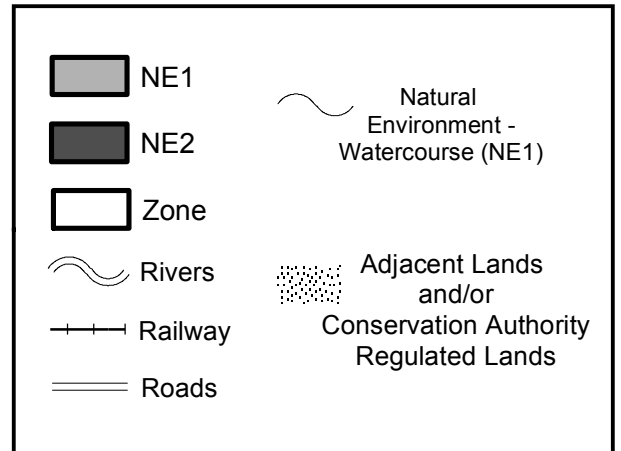
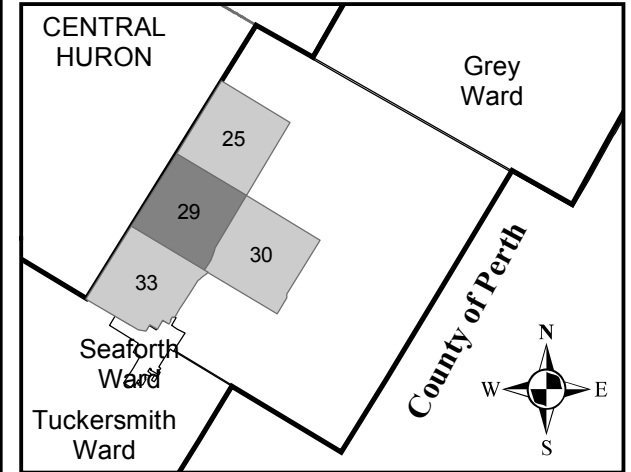
- 1 Amended by By-law 13-2008
- 2 Amended by By-law 85-2009
- 3 Amended by By-law 54-2010



1:28,000

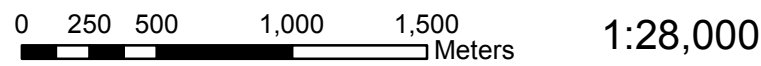
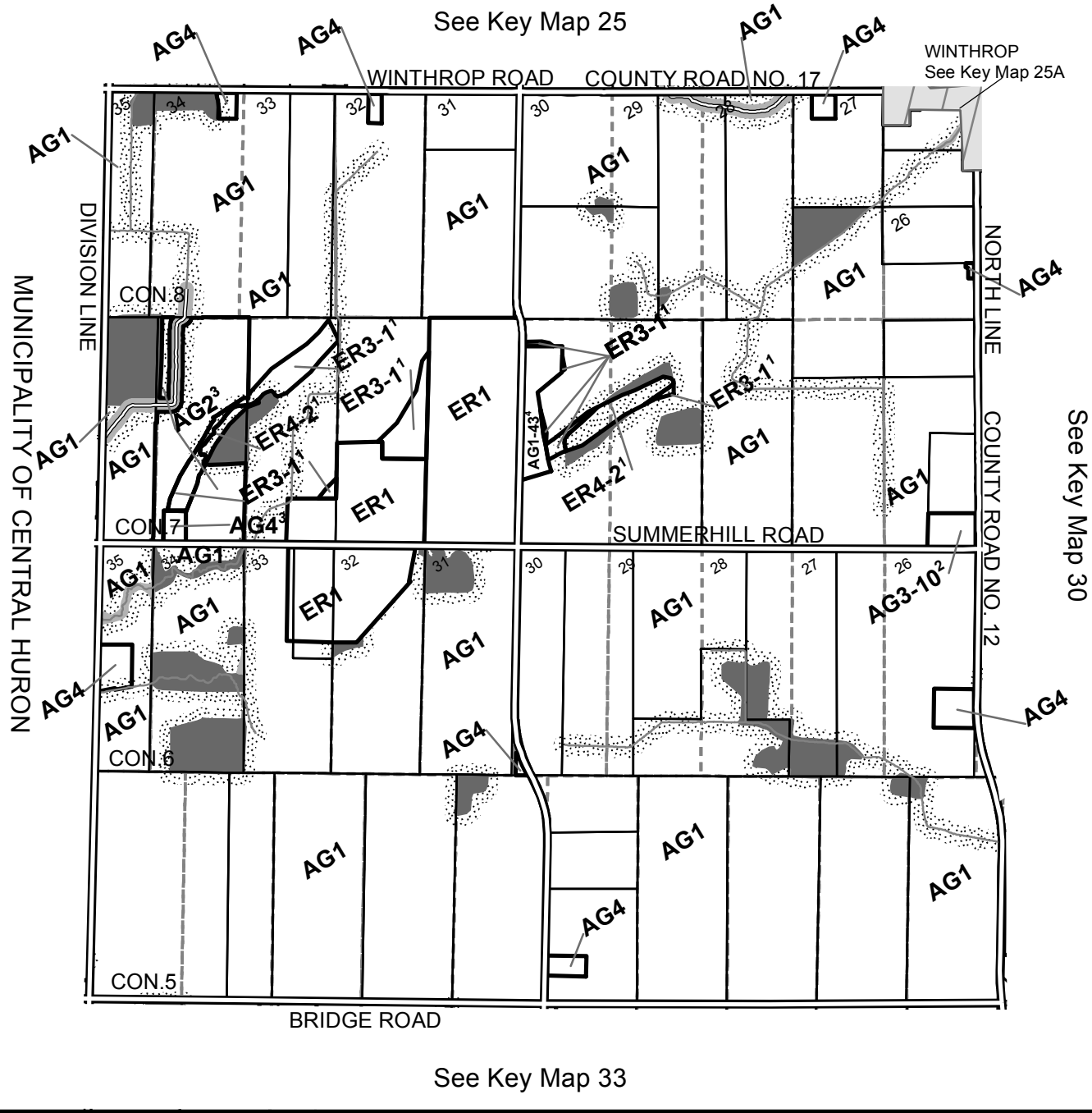
REVISION DATE November 15, 2010

SCHEDULE 'A' KEY MAP 29 HURON EAST McKILLOP WARD



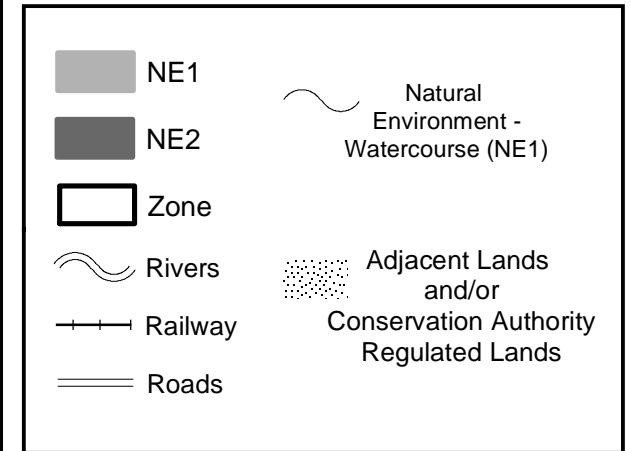
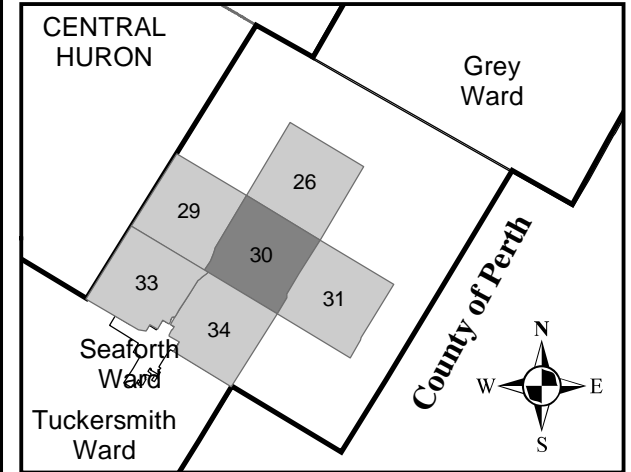
Amendments

1 Amended by By-law 85-2009
 2 Amended by By-law 38-2010
 3 Amended by By-law 35-2014
 4 Amended by By-law 47-2018



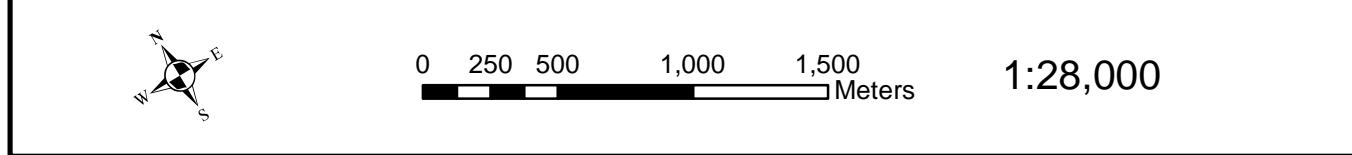
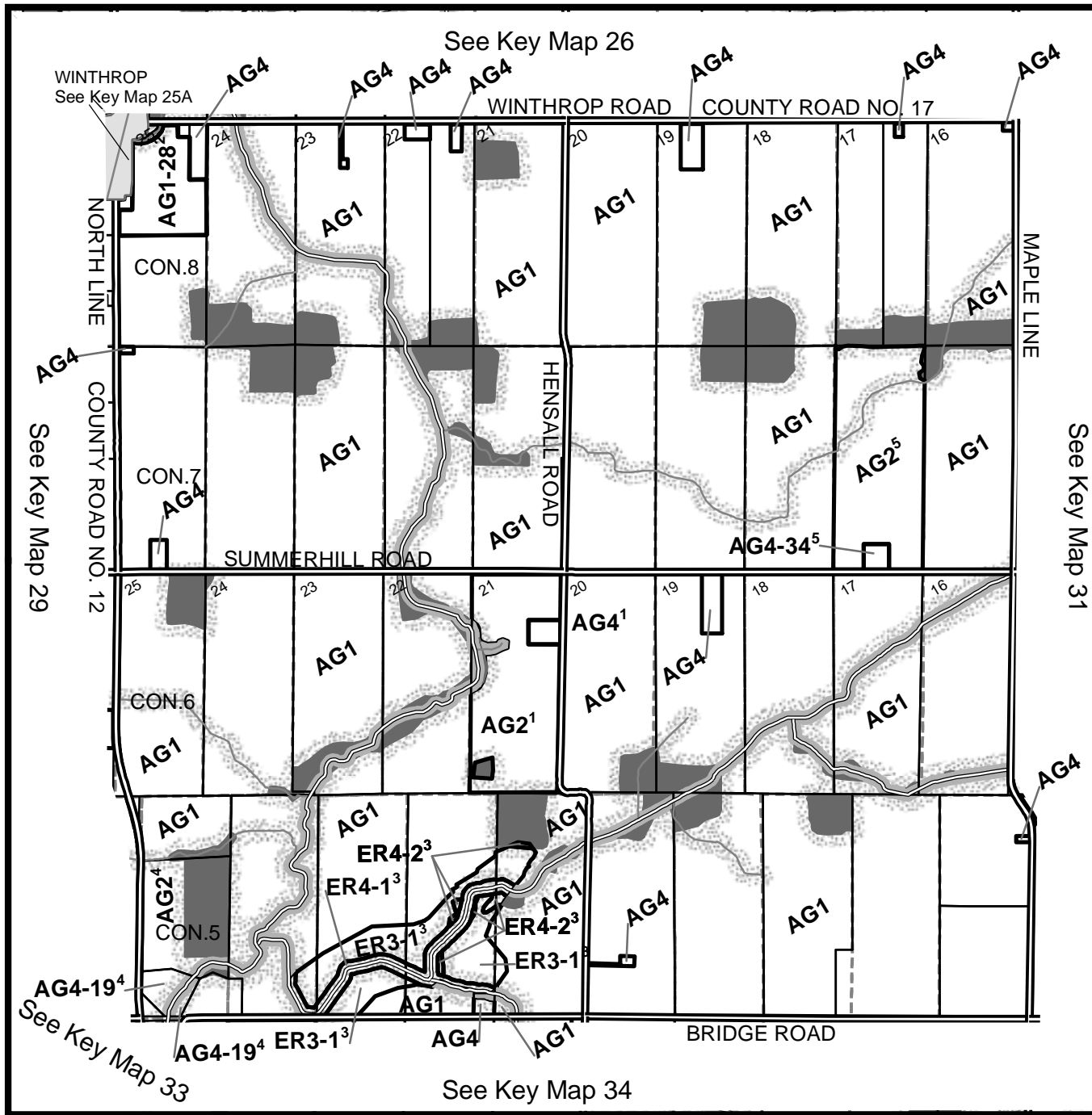
REVISION DATE November 21, 2018

SCHEDULE 'A' KEY MAP 30 HURON EAST McKILLOP WARD



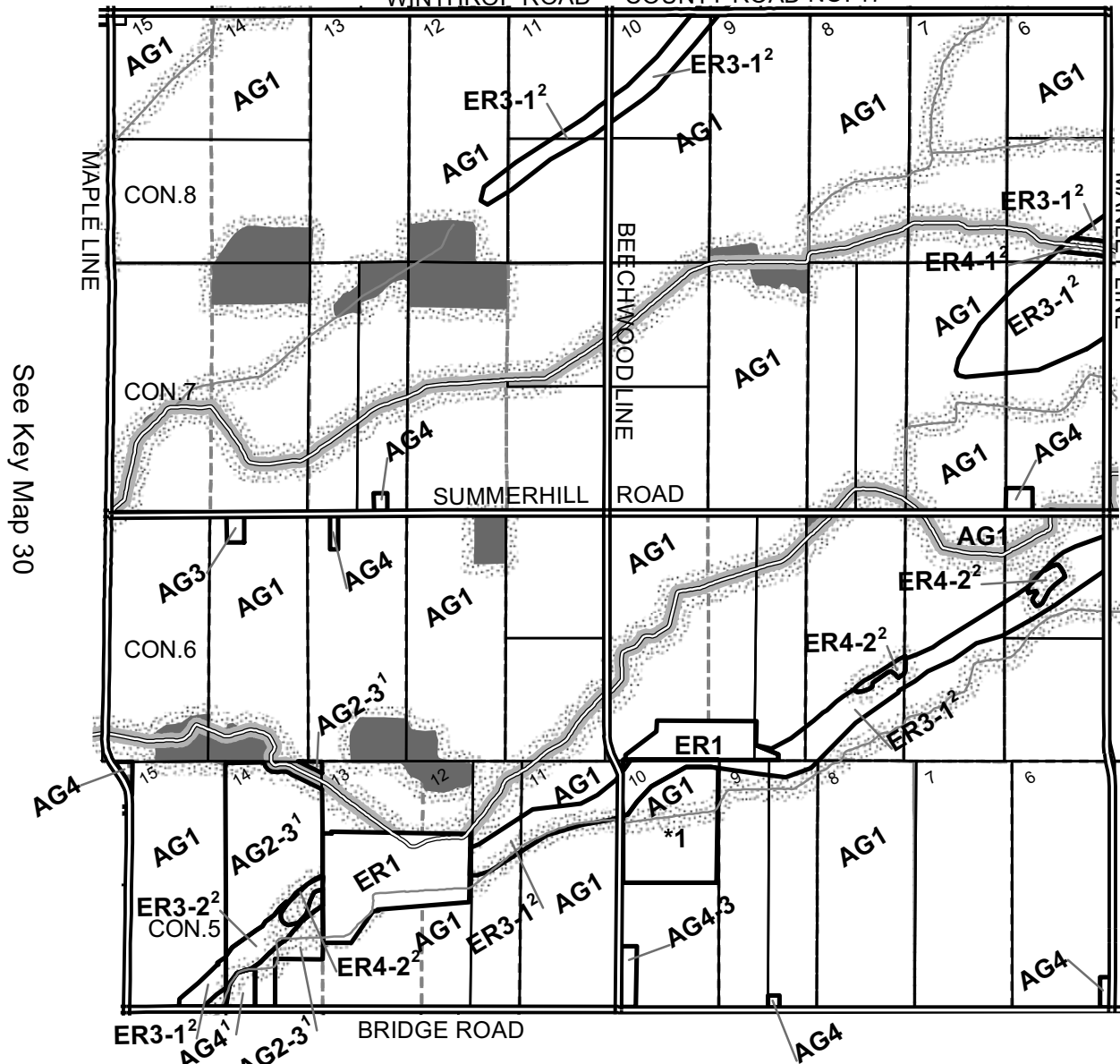
- ### Amendments
- 1 Amended by By-law 30-2007
 - 2 Amended by By-law 02-2009
 - 3 Amended by By-law 85-2009
 - 4 Amended by By-law 58-2011
 - 5 Amendment condition of consent file B10-2016

REVISION DATE October 03, 2016



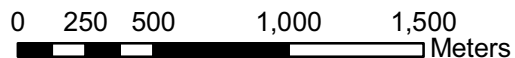
See Key Map 27

WINTHROP ROAD COUNTY ROAD NO. 17



See Key Map 30

See Key Map 35



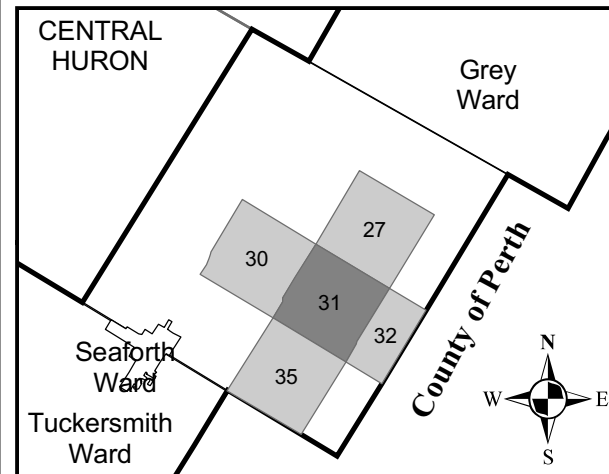
1:28,000

SCHEDULE 'A'

KEY MAP 31

HURON EAST

McKILLOP WARD



See Key Map 32

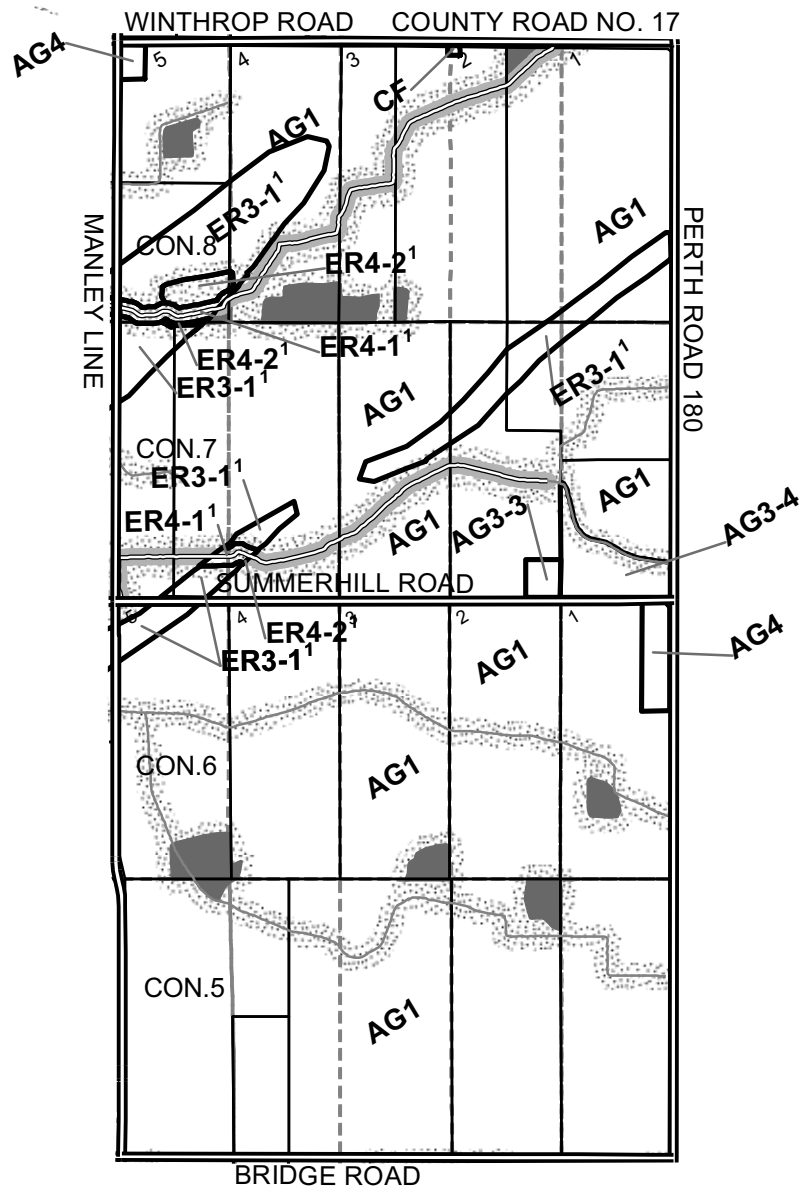
- NE1
- NE2
- Zone
- Rivers
- Railway
- Roads
- Natural Environment - Watercourse (NE1)
- Adjacent Lands and/or Conservation Authority Regulated Lands

Amendments

- *1 Minor Variance A2-08
- 1 Amended by By-law 27-2008
- 2 Amended by By-law 85-2009

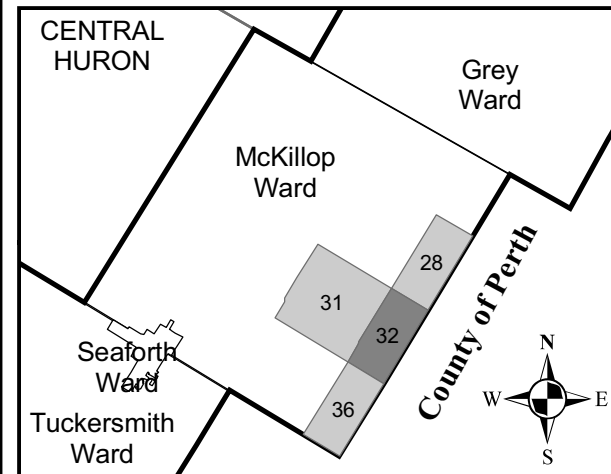
REVISION DATE May 4, 2010

See Key Map 28



See Key Map 36

SCHEDULE 'A' KEY MAP 32 HURON EAST McKILLOP WARD



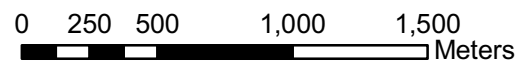
COUNTY OF PERTH

- NE1
- NE2
- Zone
- Rivers
- Railway
- Roads
- Natural Environment - Watercourse (NE1)
- Adjacent Lands and/or Conservation Authority Regulated Lands

Amendments

1 Amended by By-law 85-2009

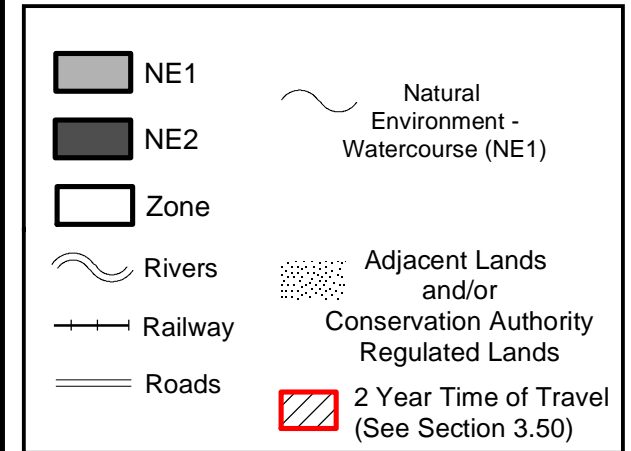
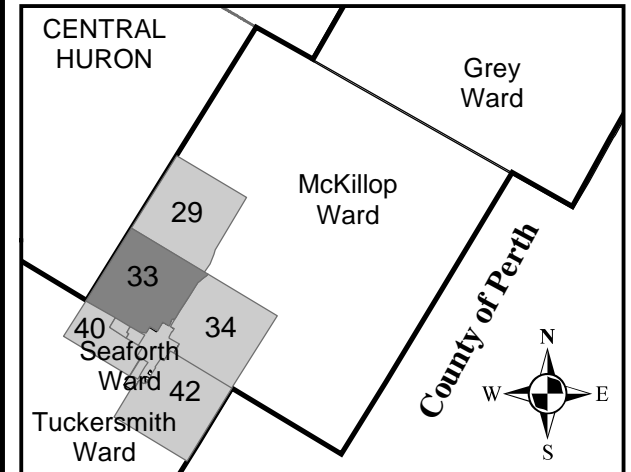
REVISION DATE May 6, 2010



1:28,000

See Key Map 31

SCHEDULE 'A' KEY MAP 33 HURON EAST McKILLOP WARD

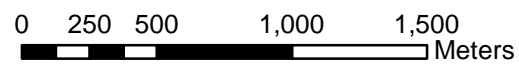
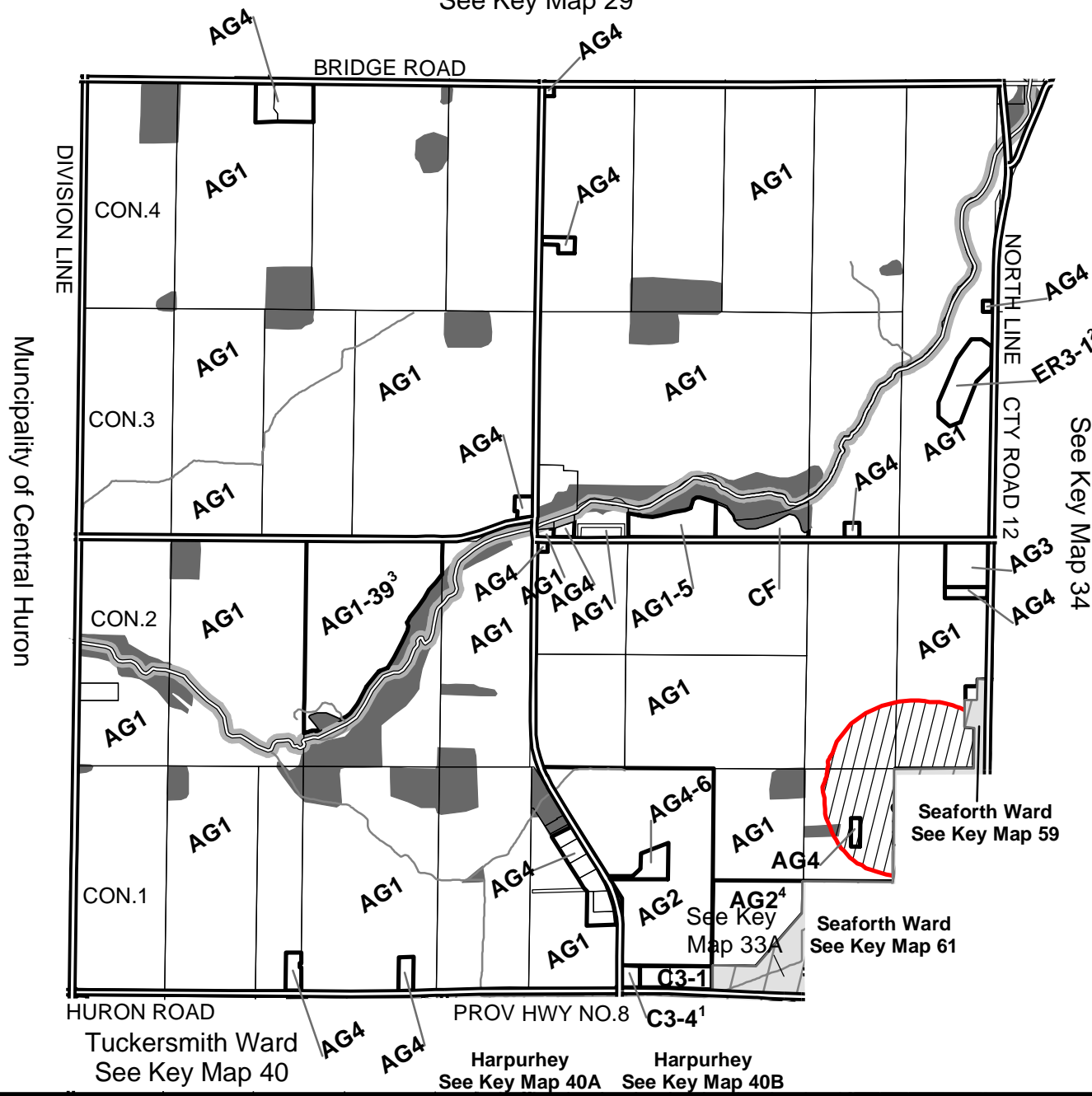


Amendments

1 Amended by By-law 39-2009
 2 Amended by By-law 85-2009 (Identification of Municipal Wells and 2 year time of travel)
 3 Amended by By-law 43-2014
 4 Amended by By-law 20-2018

REVISION DATE May 10, 2018

See Key Map 29



1:28,000

See Key Map 33

LOT 27
CON.1

LOT 28
CON.1

See Key Map 33

Seaforth Ward
See Key Map 61

Seaforth Ward
See Key Map 62

FD

FD

FD

C3

C3-2

R1

R1¹

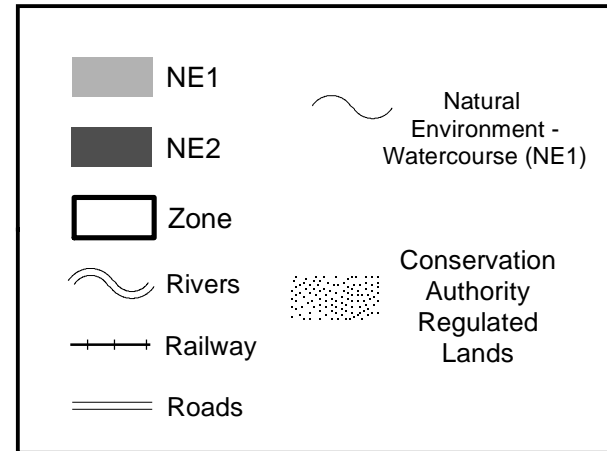
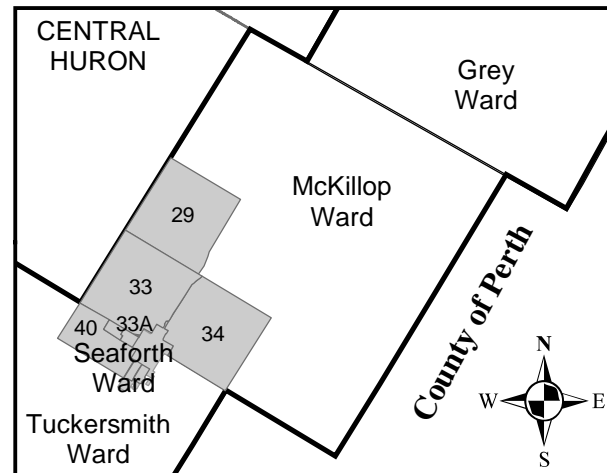
HURON ROAD

PROV HWY NO.8

Tuckersmith Ward (Harpurhey)
See Key Map 40B

LOT 13
CON.1

SCHEDULE 'A' KEY MAP 33A HURON EAST McKILLOP WARD




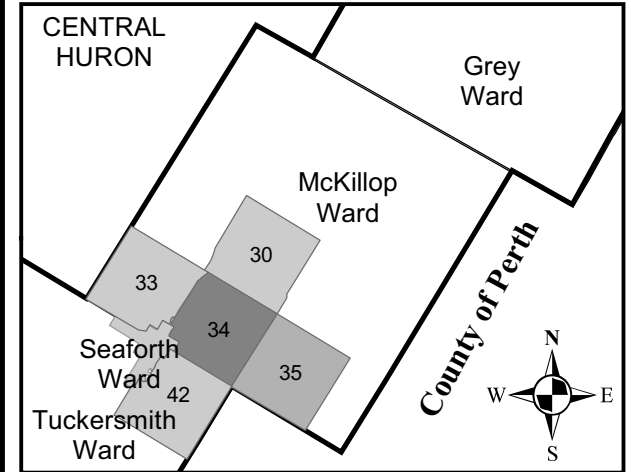
Amendments
1 Amended by By-law 20-2018

REVISION DATE May 3, 2018



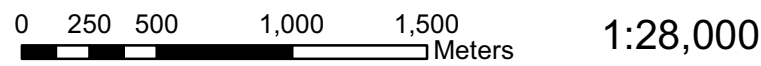
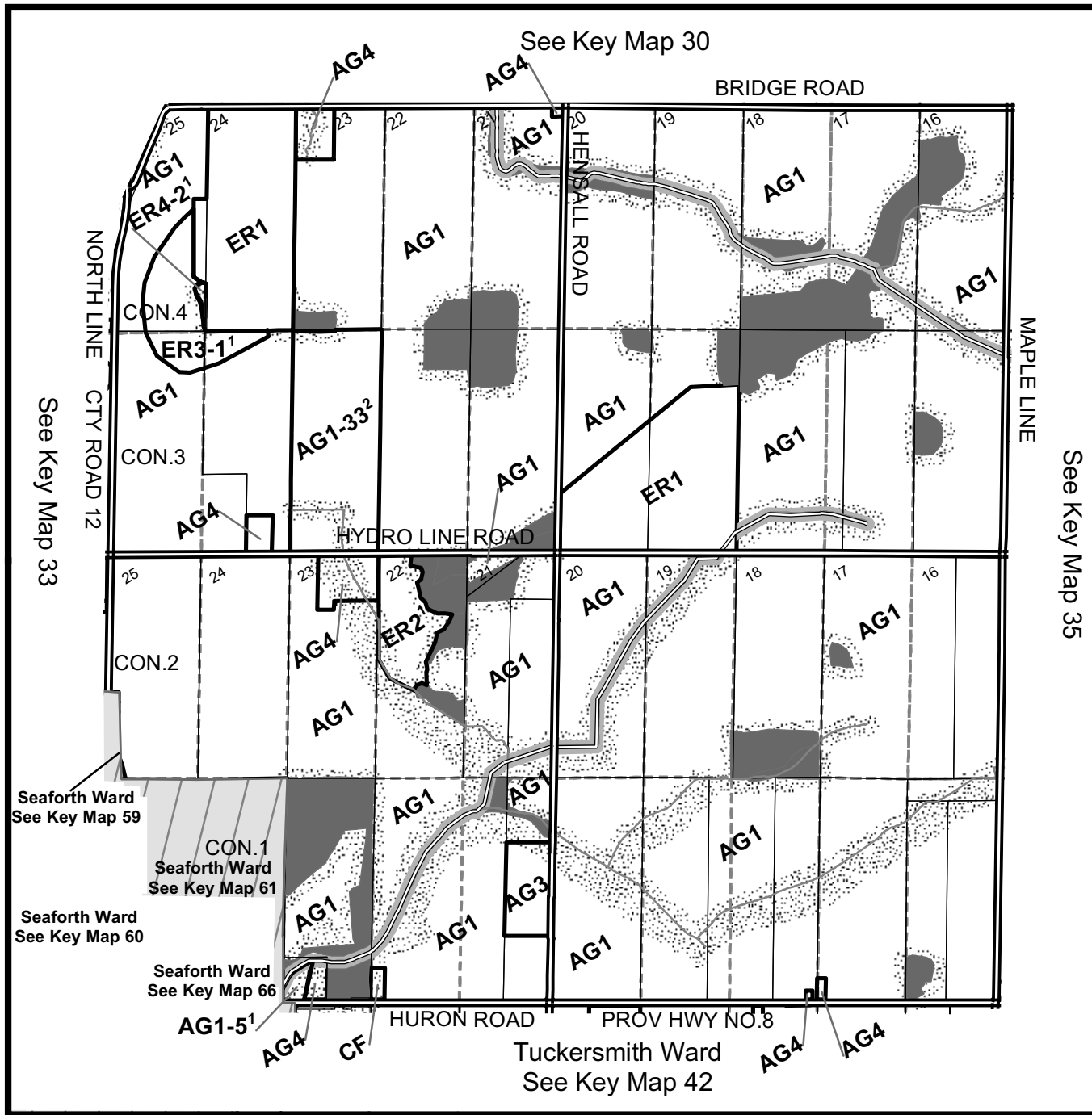
1:2,500

SCHEDULE 'A'
KEY MAP 34
HURON EAST
 McKillop Ward



Amendments
 1 Amended by By-law 85-2009
 2 Amended by By-law 25-2013

REVISION DATE June 20, 2013



See Key Map 33

Seaforth Ward
See Key Map 59

Seaforth Ward
See Key Map 60

CON.1
Seaforth Ward
See Key Map 61

Seaforth Ward
See Key Map 66

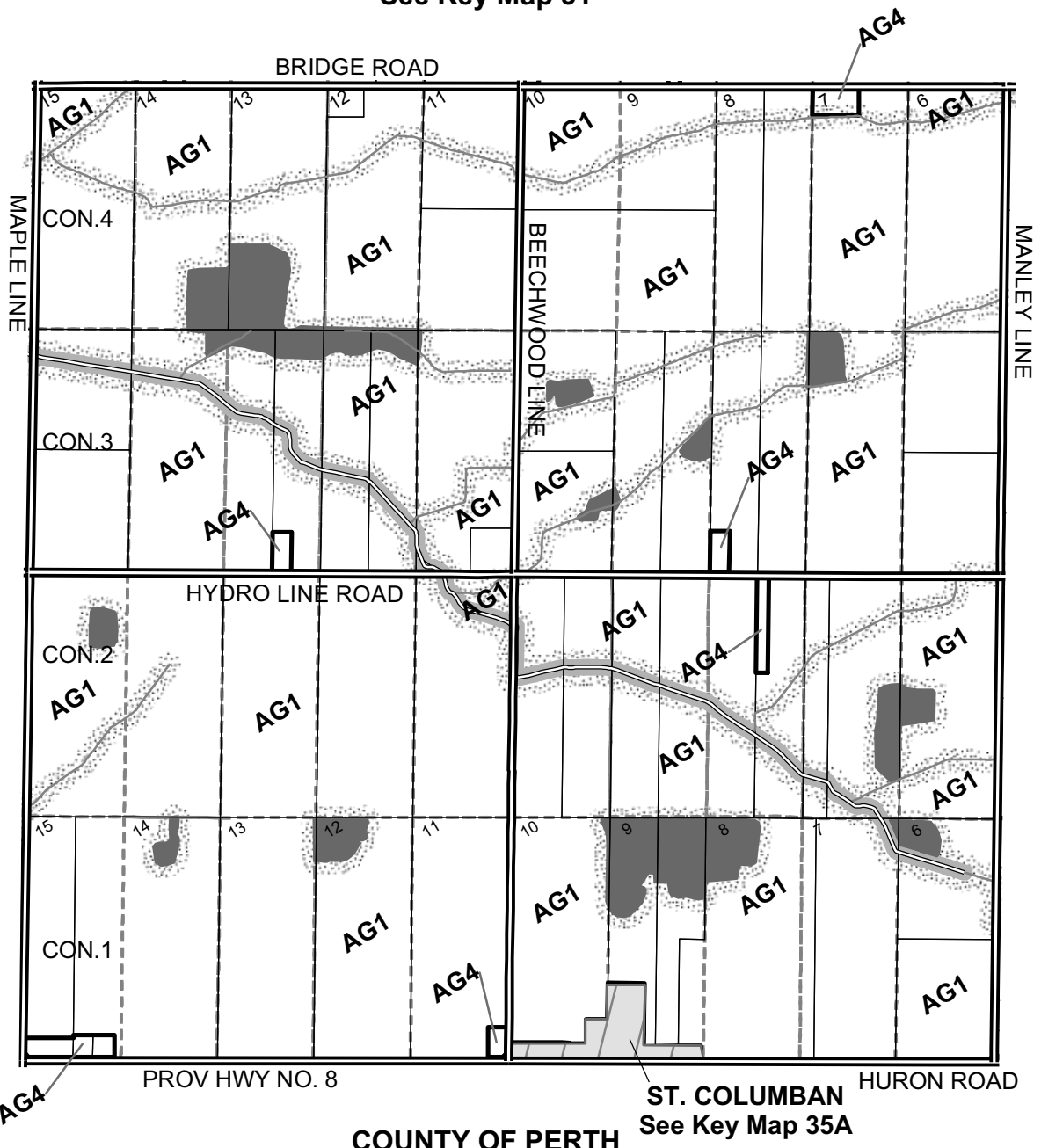
Tuckersmith Ward
See Key Map 42

See Key Map 30

See Key Map 35



See Key Map 31



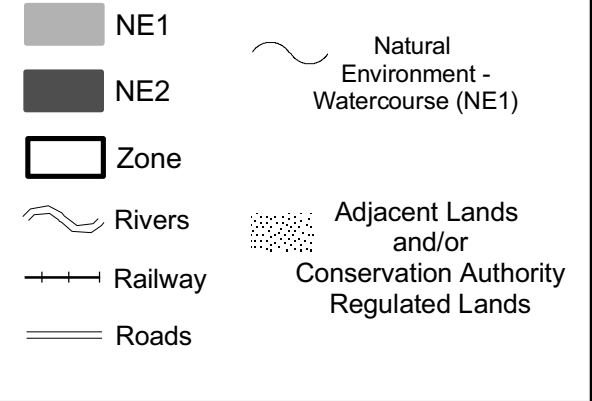
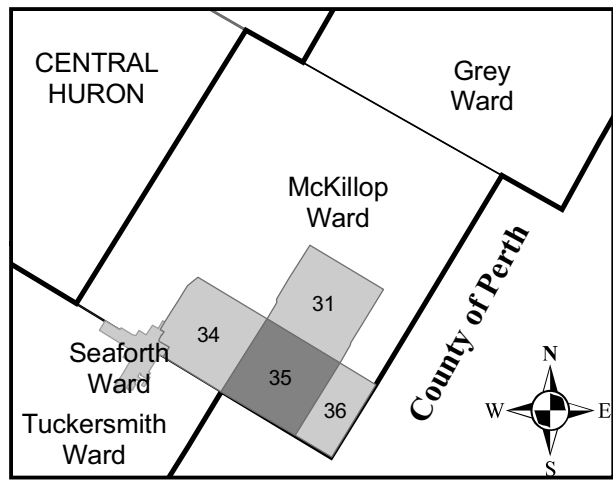
See Key Map 34

See Key Map 36

COUNTY OF PERTH

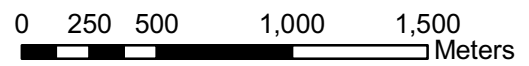
ST. COLUMBAN
See Key Map 35A

SCHEDULE 'A'
KEY MAP 35
HURON EAST
McKILLOP WARD



Amendments

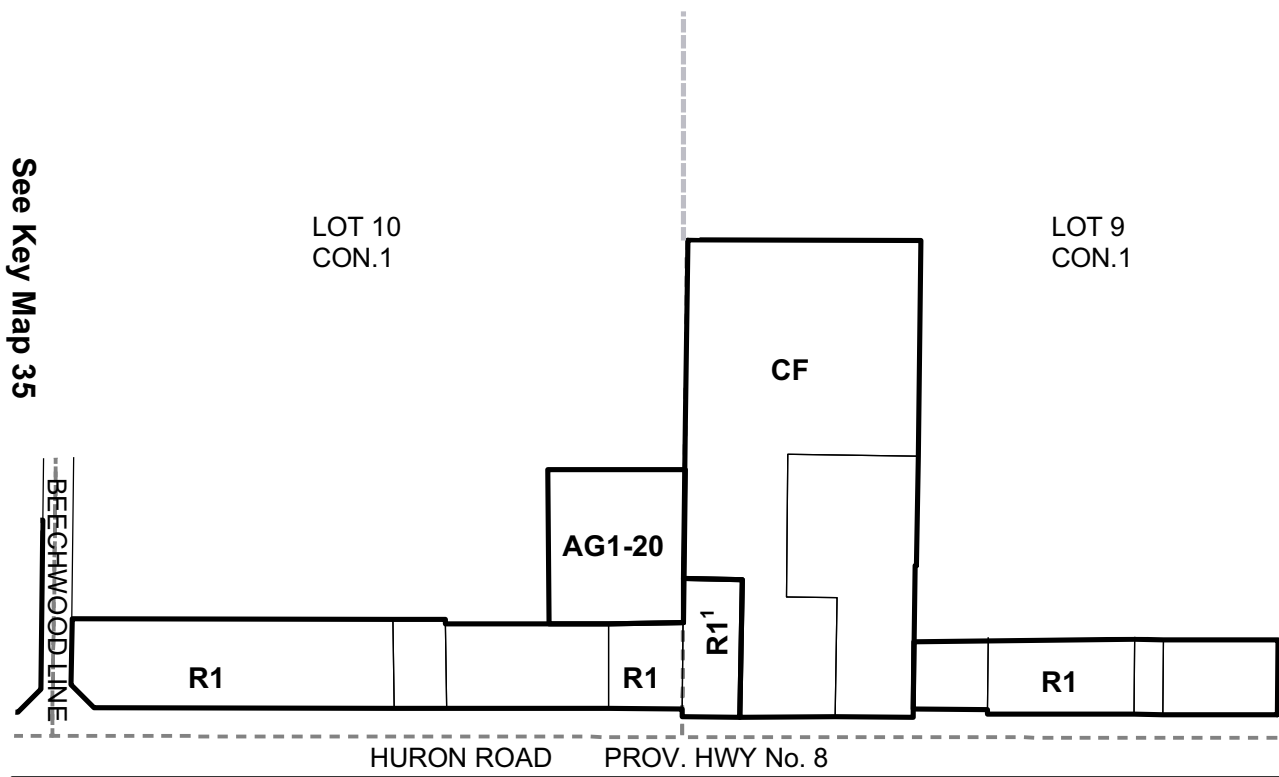
REVISION DATE June 11, 2009



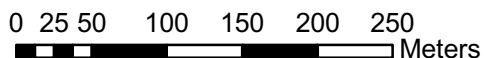
1:28,000

See Key Map 35

See Key Map 35



COUNTY OF PERTH



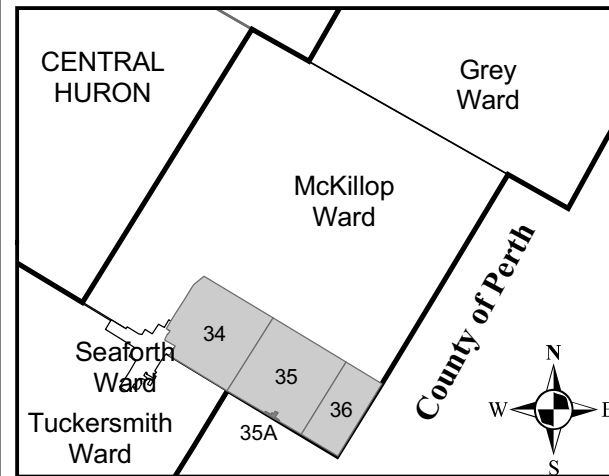
1:5,000

SCHEDULE 'A'

KEY MAP 35A HURON EAST

McKILLOP WARD
ST. COLUMBAN

See Key Map 35



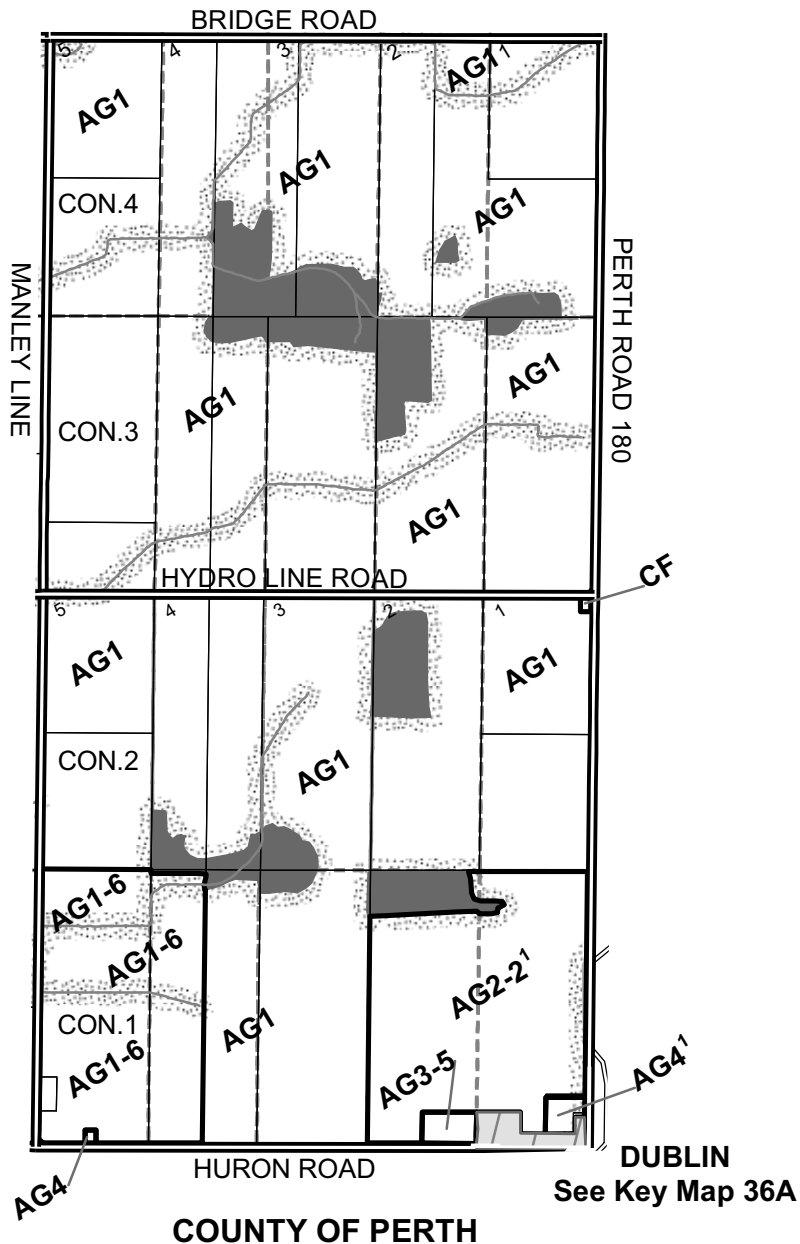
	NE1		Natural Environment - Watercourse (NE1)
	NE2		Rivers
	Zone		Adjacent Lands and/or Conservation Authority Regulated Lands
	Railway		Roads

Amendments

1 Amended by By-law 60-2006

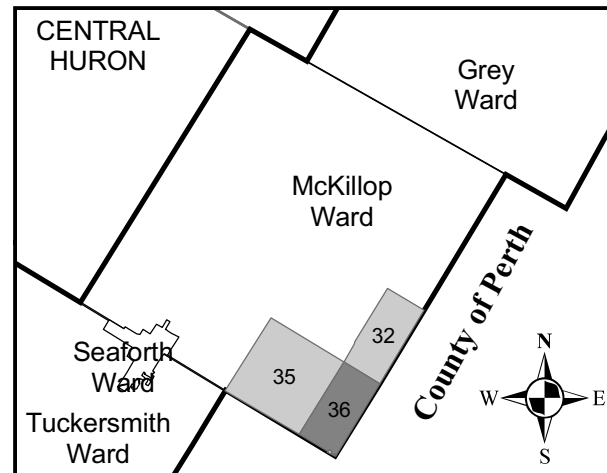
REVISION DATE November 4, 2006

See Key Map 32

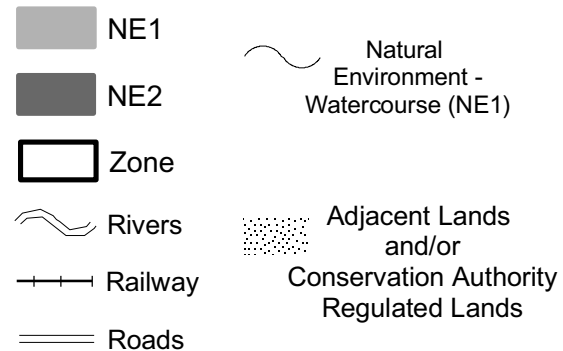


See Key Map 35

SCHEDULE 'A'
KEY MAP 36
HURON EAST
 McKillop WARD

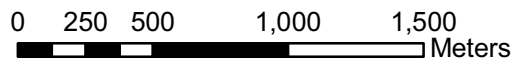


COUNTY OF PERTH



Amendments

1 Amended by By-law 85-2007

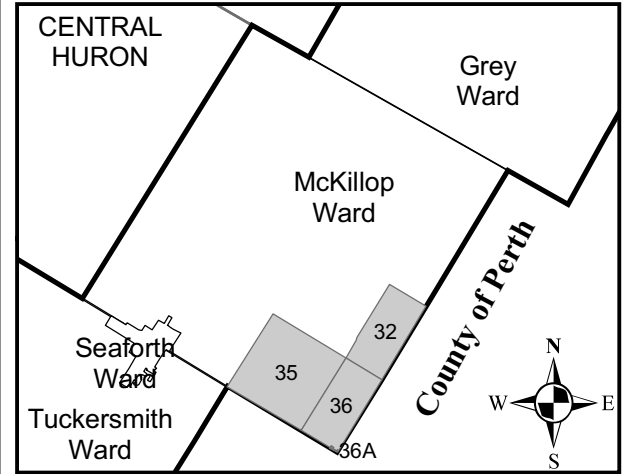


1:28,000

REVISION DATE June 12, 2009

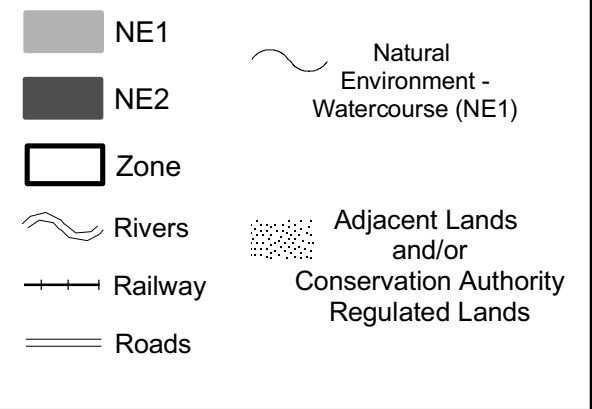
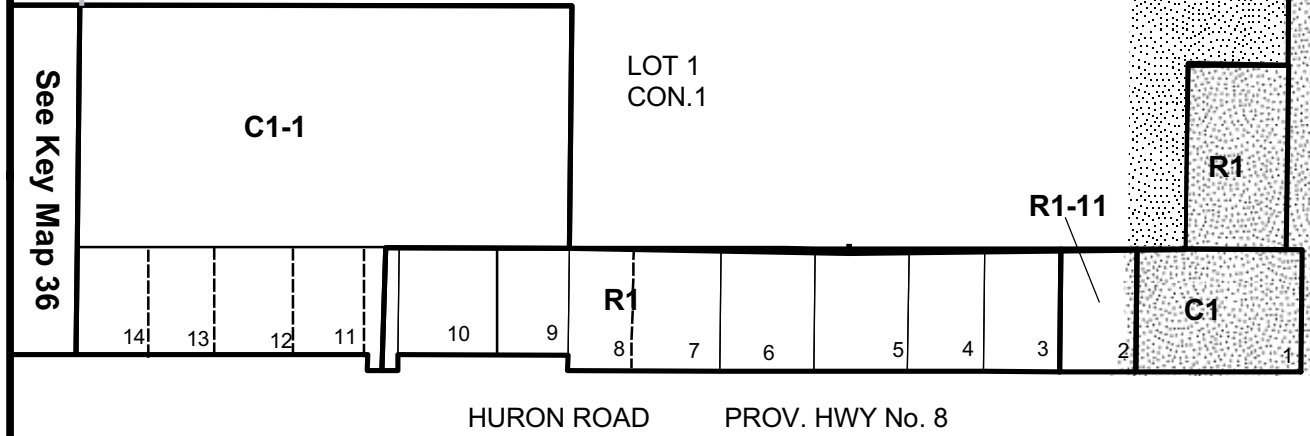
See Key Map 36

SCHEDULE 'A'
KEY MAP 36A
HURON EAST
McKILLOP WARD
DUBLIN



See Key Map 36

COUNTY OF PERTH
PERTH ROAD 180



COUNTY OF PERTH



1:2,500

Amendments

REVISION DATE September 19, 2006