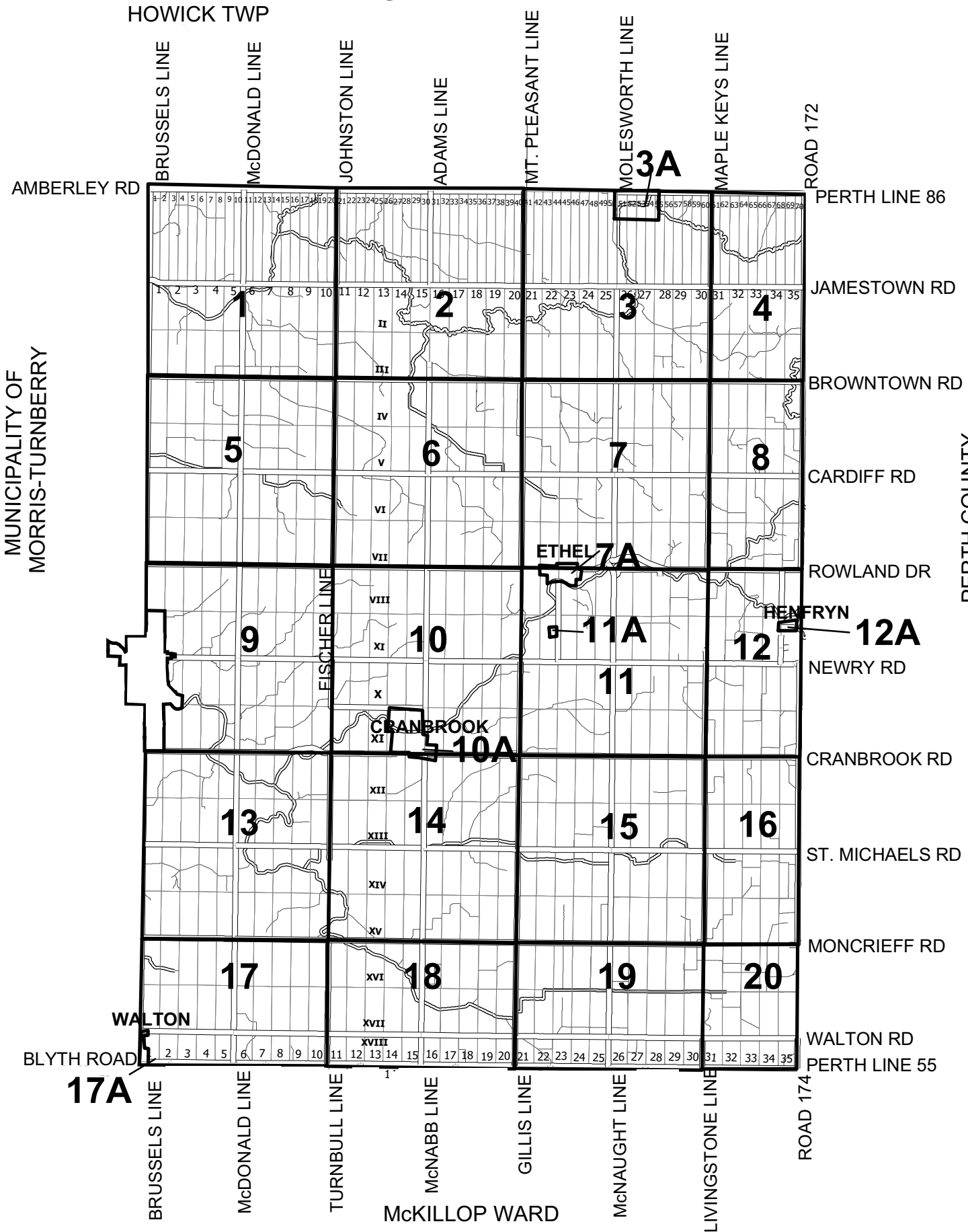


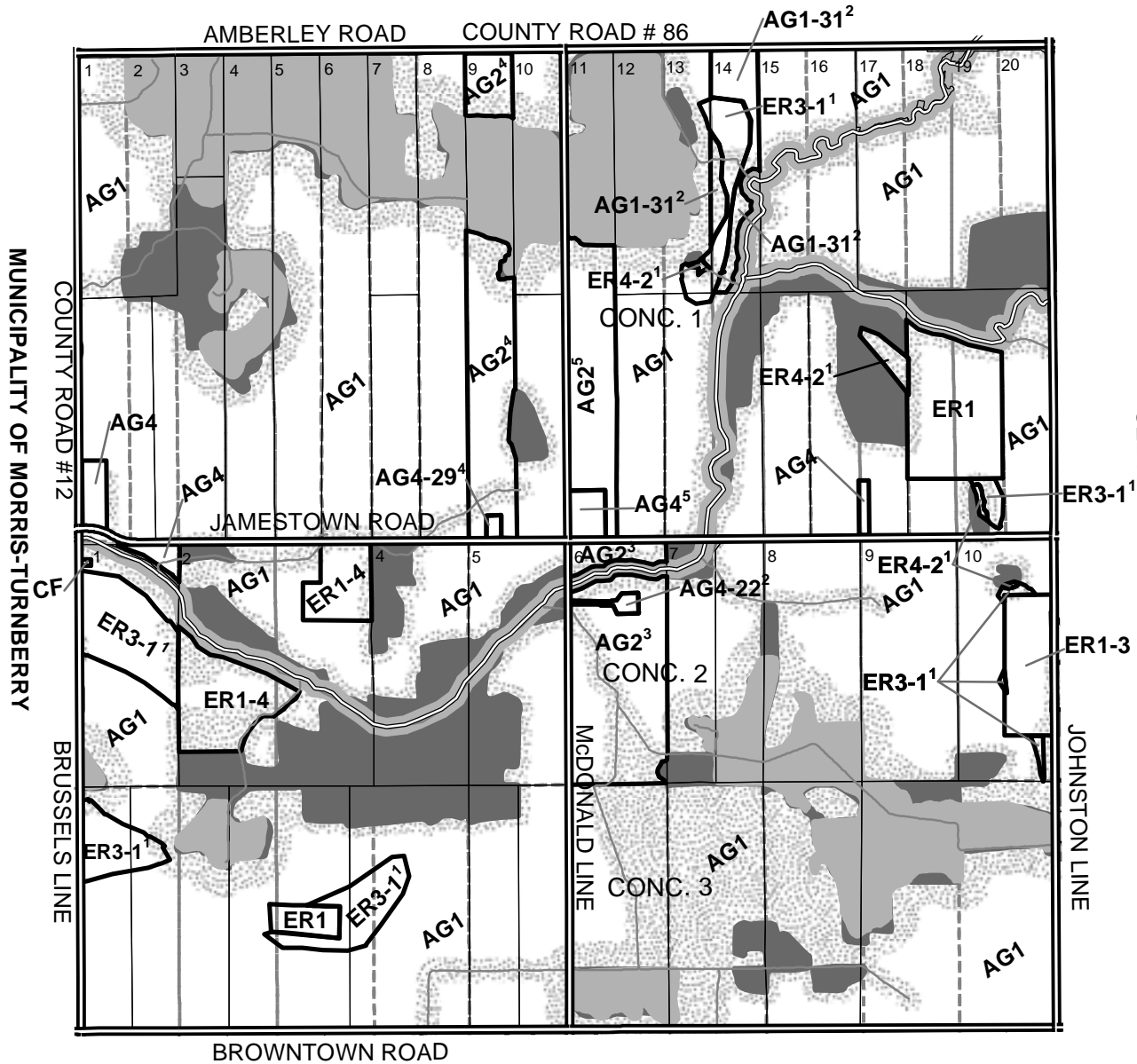
INDEX MAP

MUNICIPALITY OF HURON EAST

GREY WARD

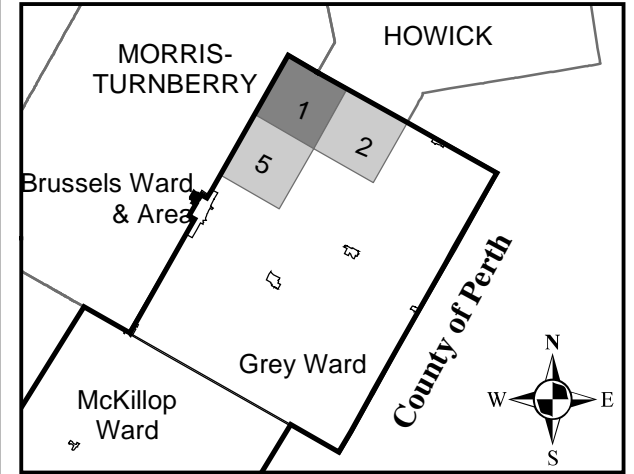


TOWNSHIP OF HOWICK




SEE KEY MAP 5

SCHEDULE 'A'
KEY MAP 1
HURON EAST
GREY WARD

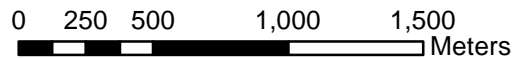


SEE KEY MAP 2



Amendments

- 1 Amended by By-law 85-2009
- 2 Amended by By-law 73-2011
- 3 Amended by By-law 24-2012
- 4 Amended by By-law 87-2013
- 5 Amended by By-law 80-2015

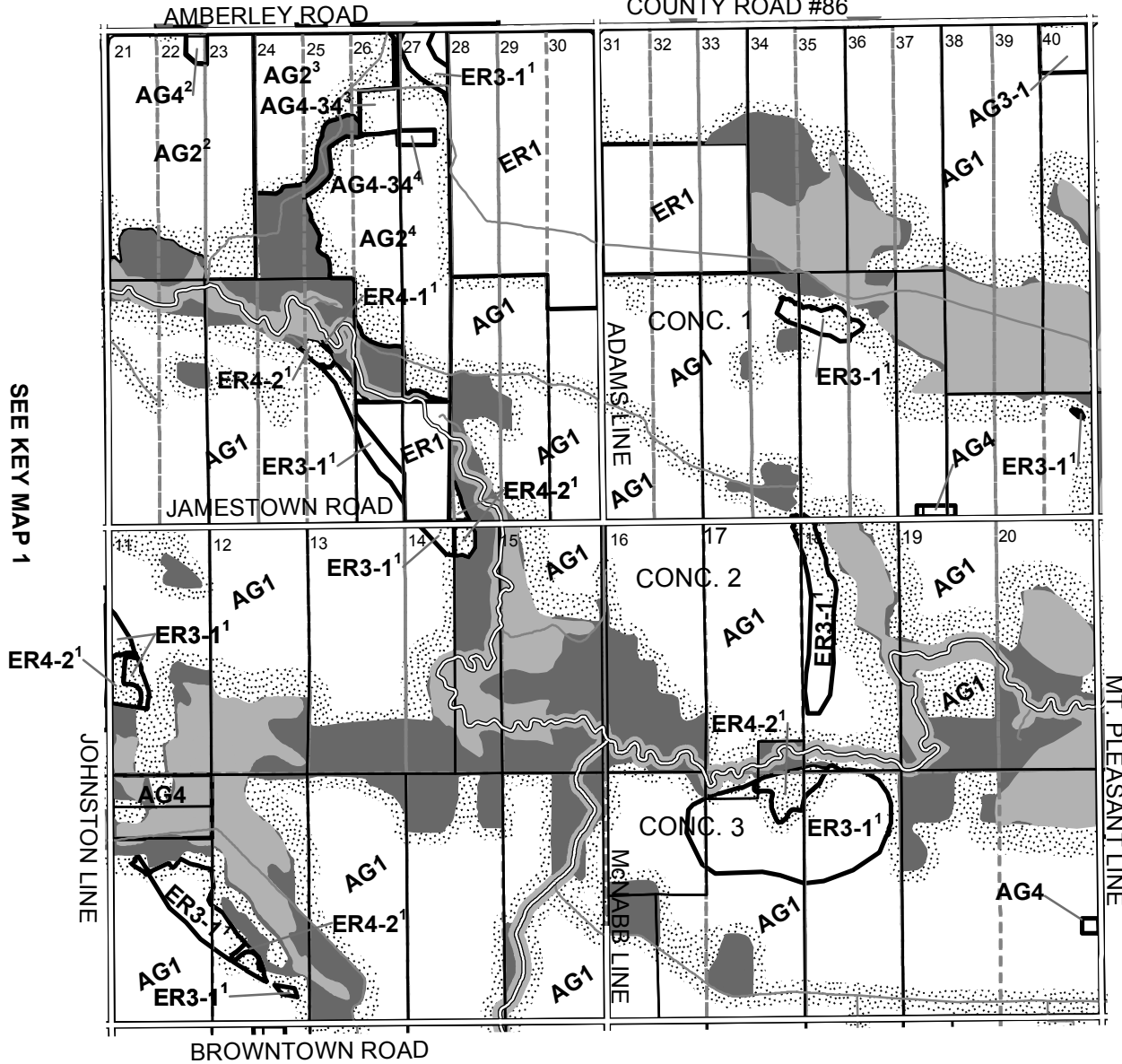


1:28,000

REVISION DATE September 29, 2016

TOWNSHIP OF HOWICK

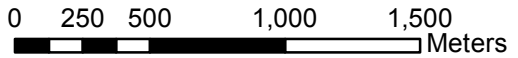
COUNTY ROAD #86



SEE KEY MAP 1

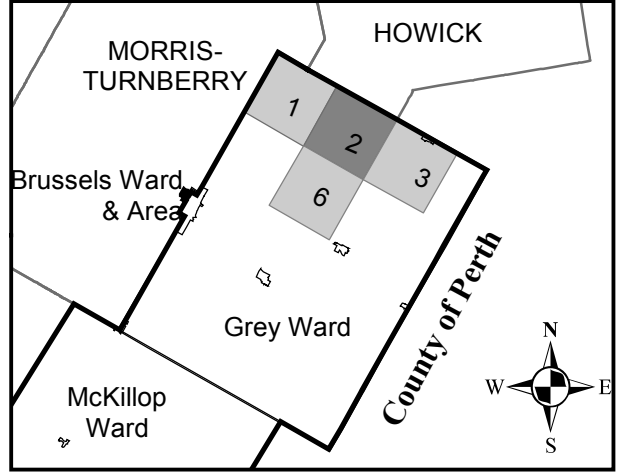
SEE KEY MAP 3

SEE KEY MAP 6



1:28,000

SCHEDULE 'A'
KEY MAP 2
HURON EAST
GREY WARD



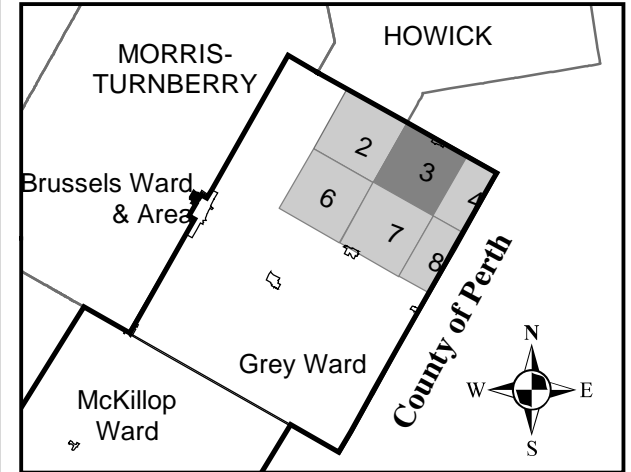
- NE1
- NE2
- Zone
- Rivers
- Railway
- Roads
- Natural Environment - Watercourse (NE1)
- Adjacent Lands and/or Conservation Authority Regulated Lands

Amendments

- 1 Amended by By-law 85-2009
- 2 Amended by By-law 105-2011
- 3 Amendment condition of consent file C46-2018
- 4 Amendment condition of consent file C47-2018

REVISION DATE November 21, 2018

SCHEDULE 'A' KEY MAP 3 HURON EAST GREY WARD

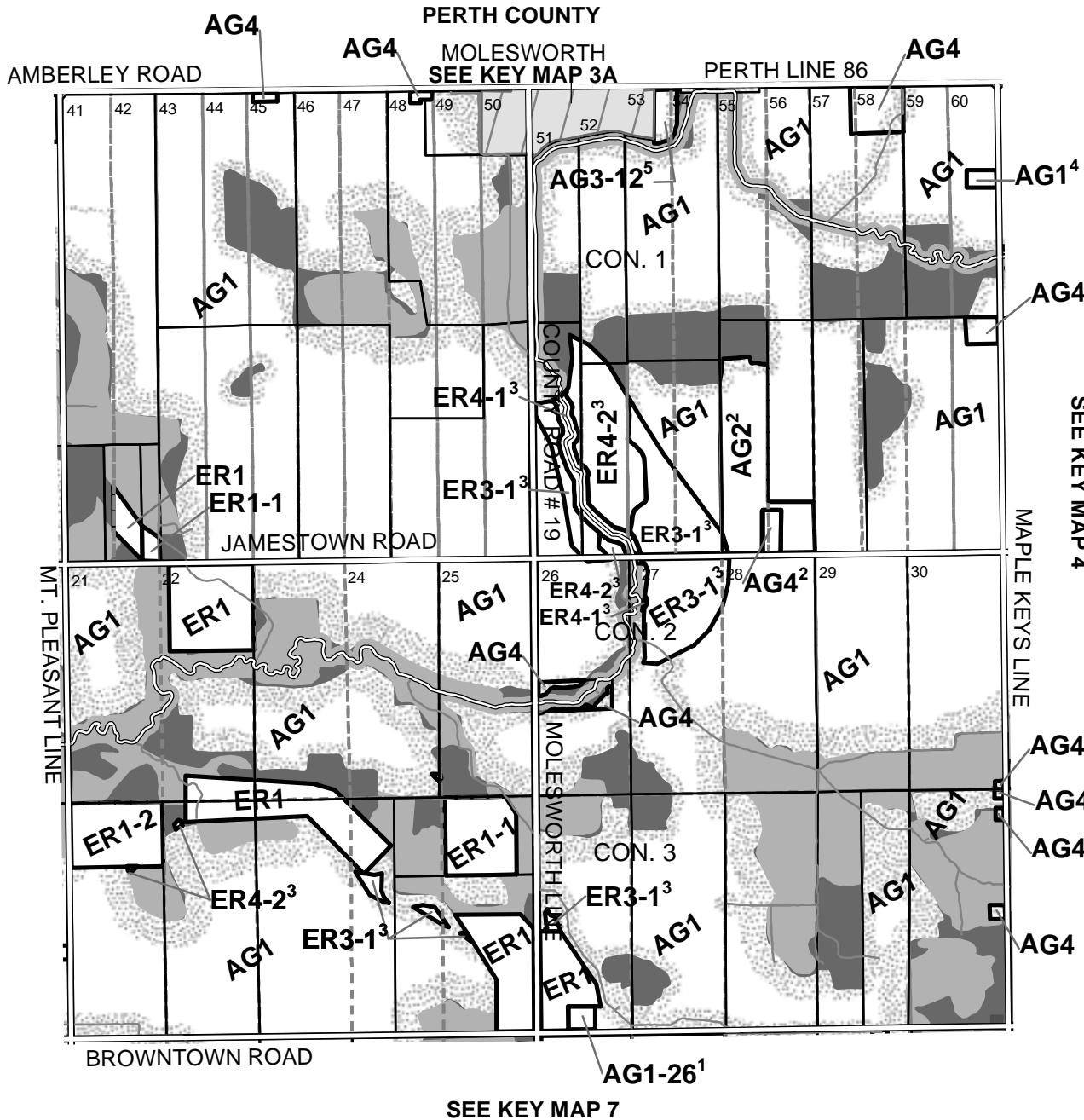


- NE1
- NE2
- Zone
- Rivers
- Railway
- Roads
- Natural Environment - Watercourse (NE1)
- Adjacent Lands and/or Conservation Authority Regulated Lands

Amendments

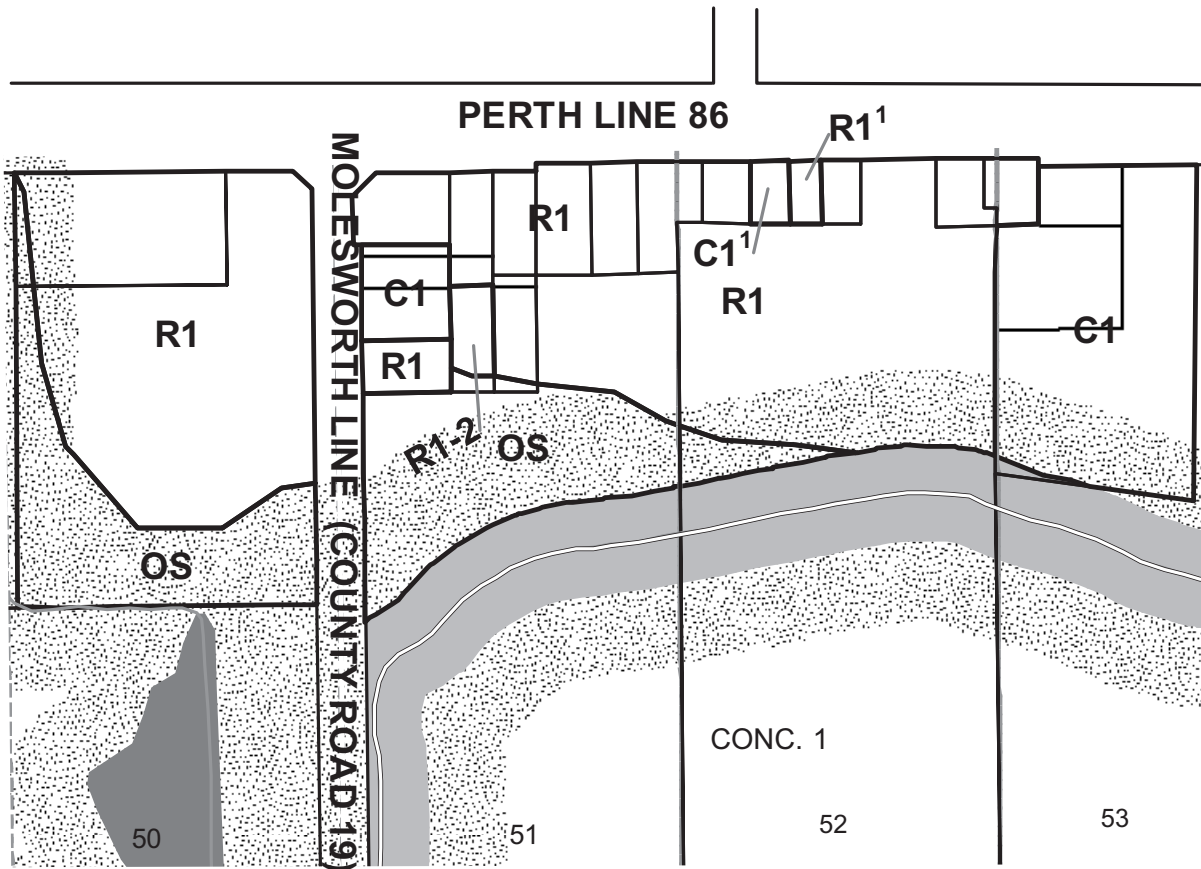
- 1 Amended by By-law 40-2008
- 2 Amended by By-law 80-2009
- 3 Amended by By-law 85-2009
- 4 Temporary Use By-law 18-2017 (Expires April 6, 2037)
- 5 Amended by By-law 42-2018

REVISION DATE August 01, 2018



1:28,000

PERTH COUNTY


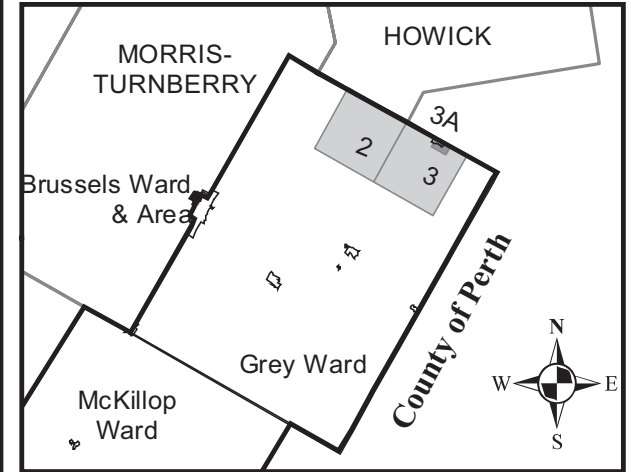


SEE KEY MAP 3

SEE KEY MAP 3

SEE KEY MAP 3

SCHEDULE 'A'
KEY MAP 3A
HURON EAST
 GREY WARD
 (MOLESWORTH)



Amendments

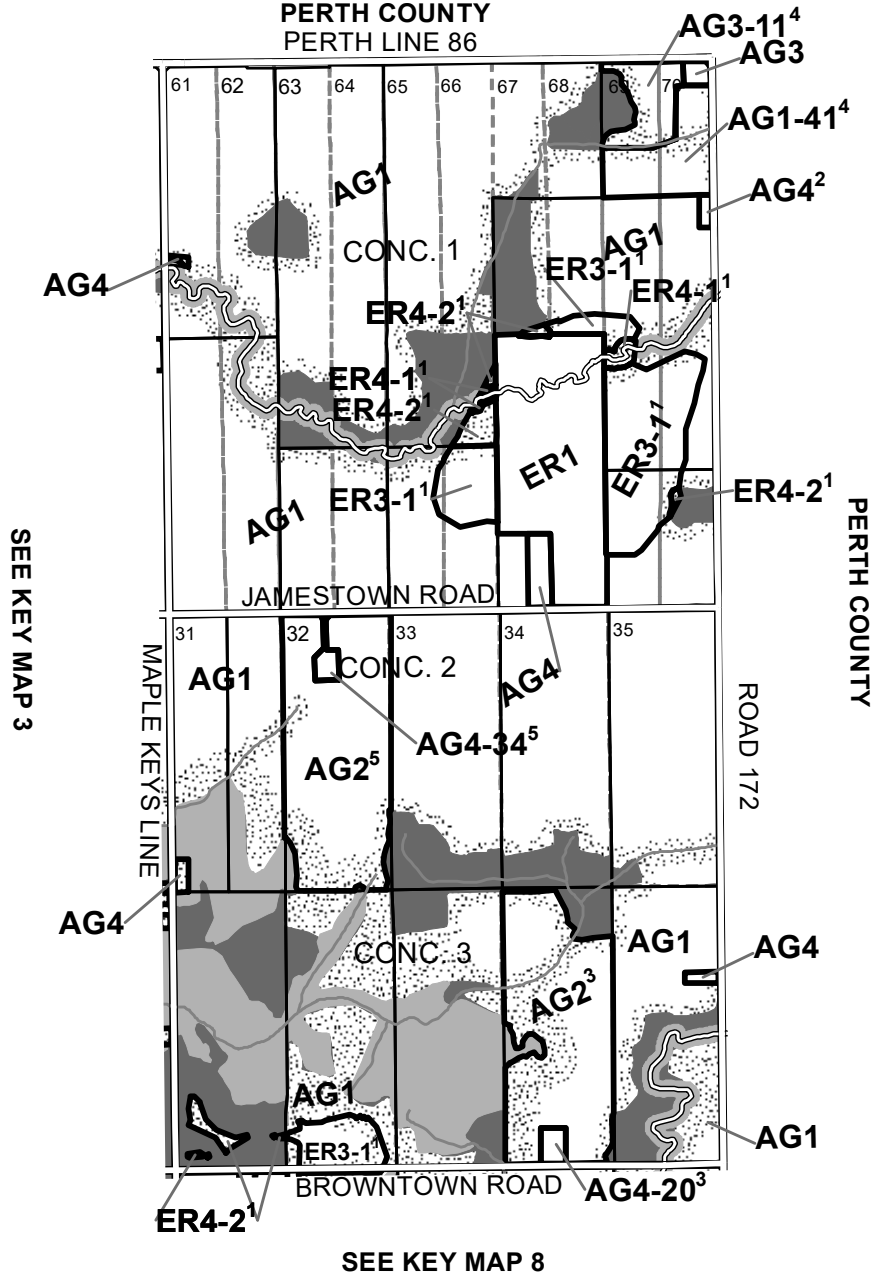
1 Amended by By-law 81-2011



1:4,800

REVISION DATE September 15, 2011

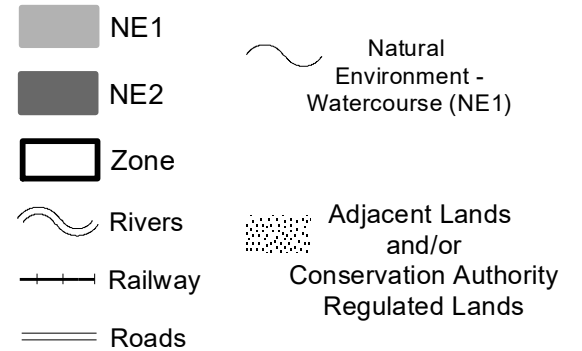
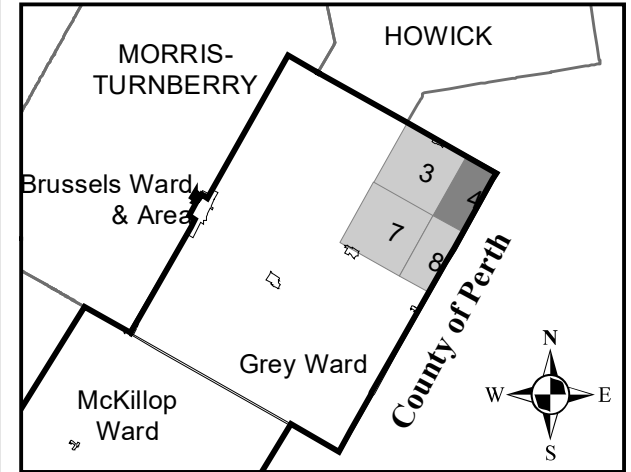
PERTH COUNTY
PERTH LINE 86



SEE KEY MAP 3

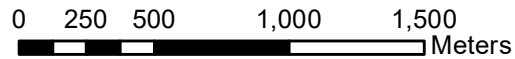
SEE KEY MAP 8

SCHEDULE 'A'
KEY MAP 4
HURON EAST
GREY WARD



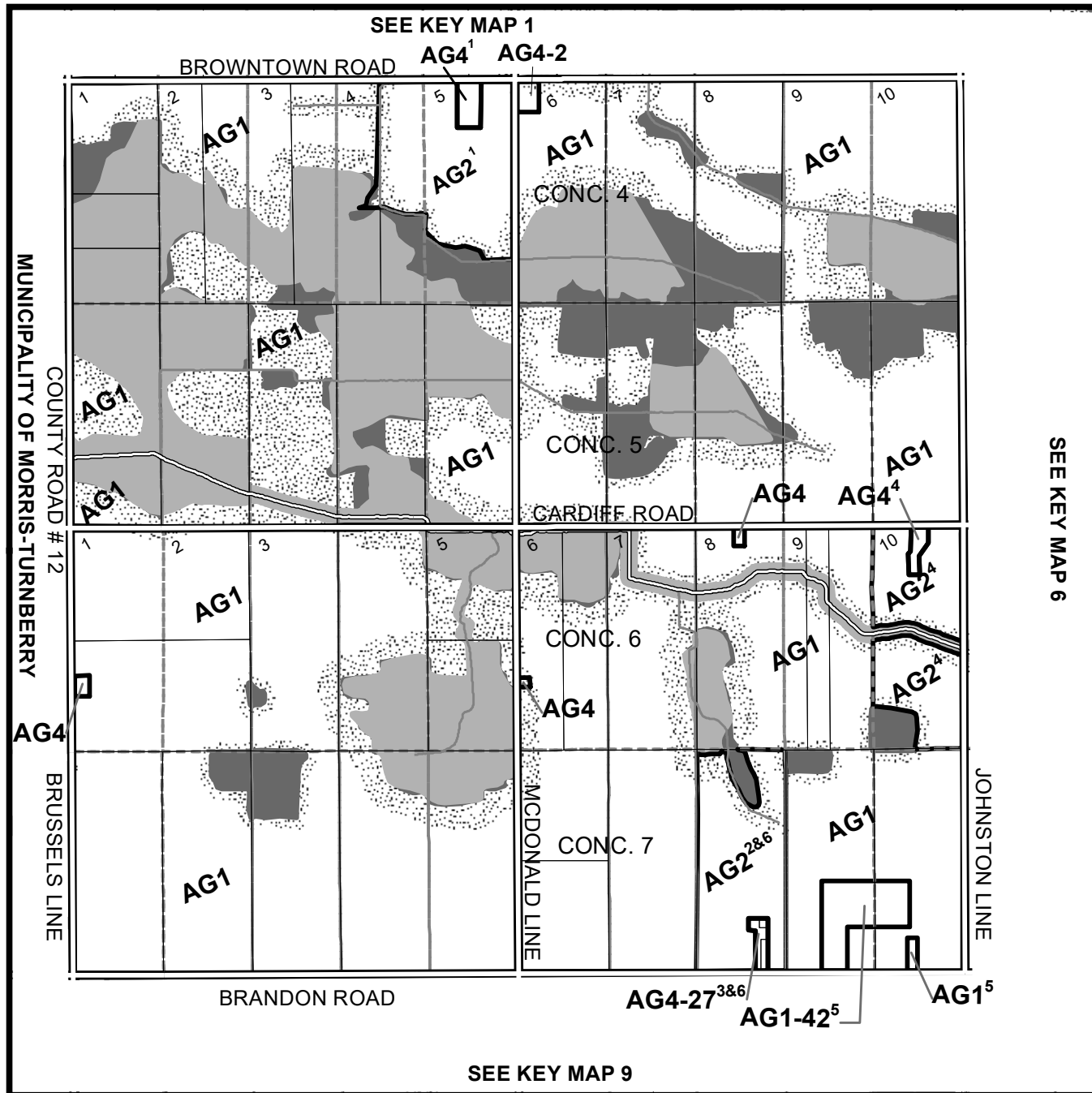
Amendments

- 1 Amended by By-law 85-2009
- 2 Temporary Use By-law 09-2014 (Expires March 4, 2017)
- 3 Amended by By-law 79-2011
- 4 Amended by By-law 90-2016
- 5 Amendment condition of consent file C33-2019



1:28,000

REVISION DATE June 22, 2020



SCHEDULE 'A'

KEY MAP 5

HURON EAST

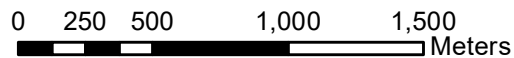
GREY WARD

	NE1		Natural Environment - Watercourse (NE1)
	NE2		Adjacent Lands and/or Conservation Authority Regulated Lands
	Zone		Rivers
	Rivers		Railway
	Railway		Roads
	Roads		

Amendments

1 Amended by By-law 89-2007
 2 Amended by By-law 23-2012
 3 Amended by By-law 10-2013
 4 Amended by By-law 20-2013
 5 Amended by By-law 19-2018
 6 Amendment condition of consent file C72-2019

REVISION DATE May 25, 2020

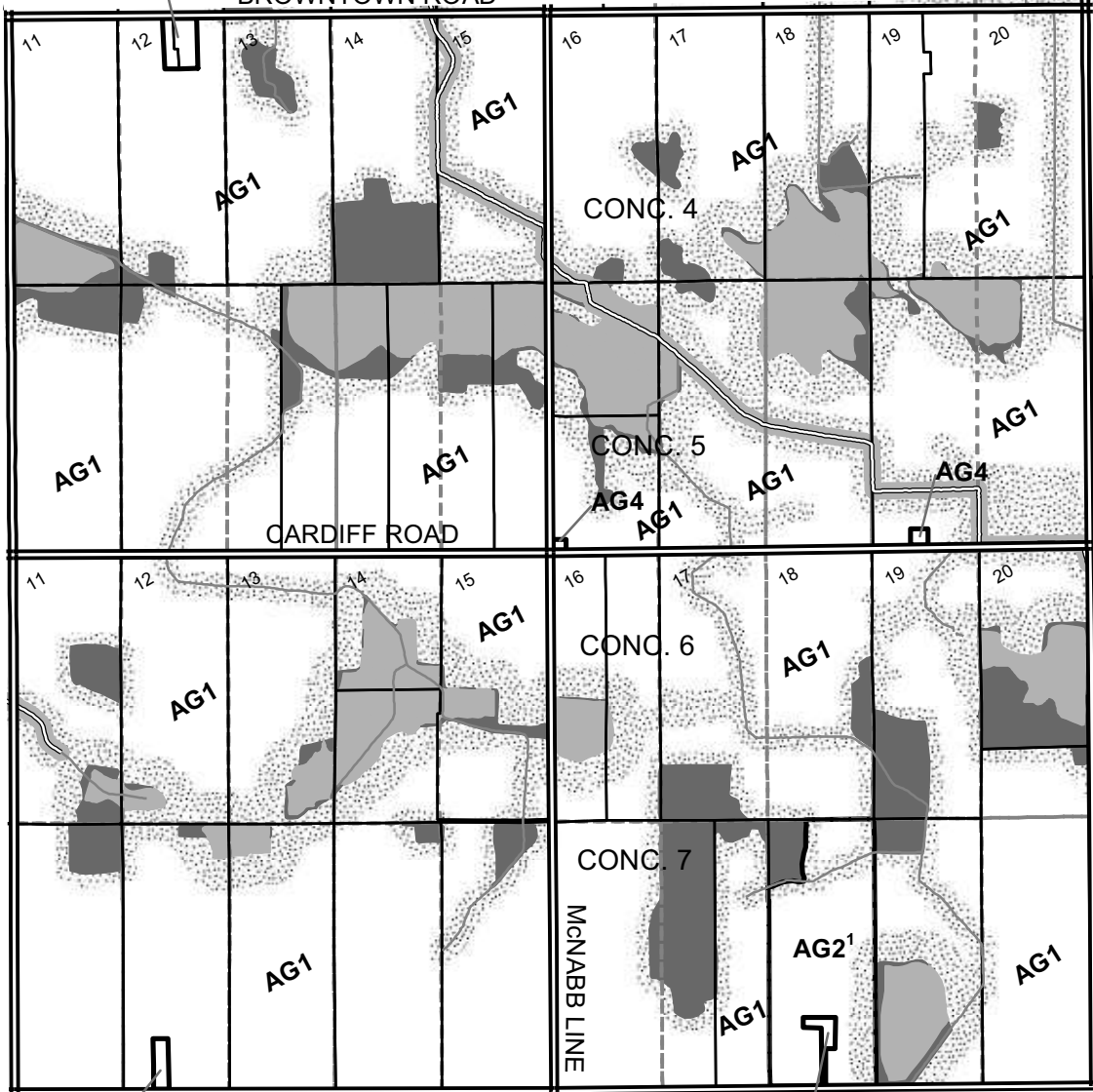


1:28,000

SEE KEY MAP 2

AG4

BROWNTOWN ROAD



BRANDON ROAD

AG4-17¹

SEE KEY MAP 10

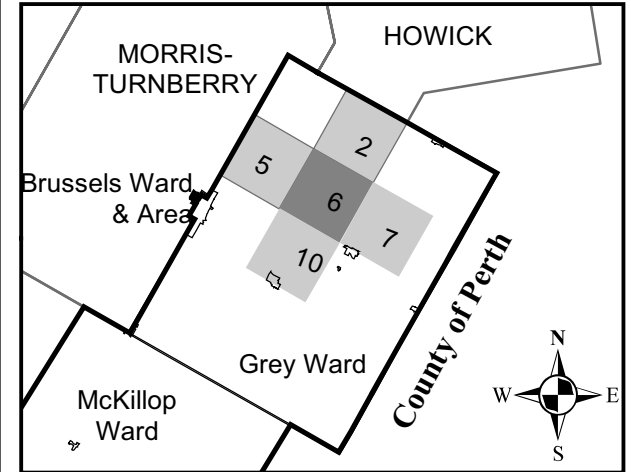
SEE KEY MAP 5

JOHNSTON LINE

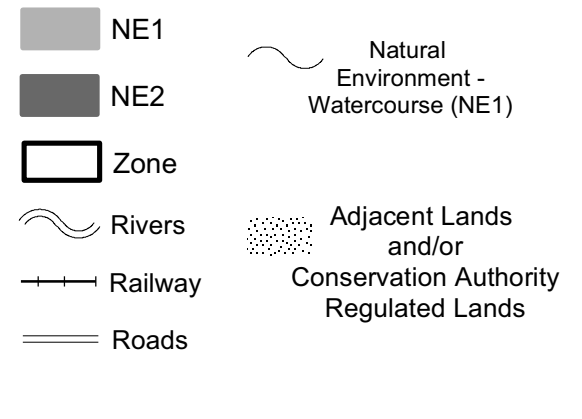
MT. PLEASANT LINE

SCHEDULE 'A'

KEY MAP 6 HURON EAST GREY WARD

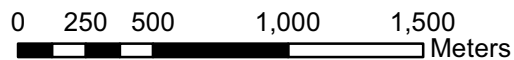


SEE KEY MAP 7



Amendments

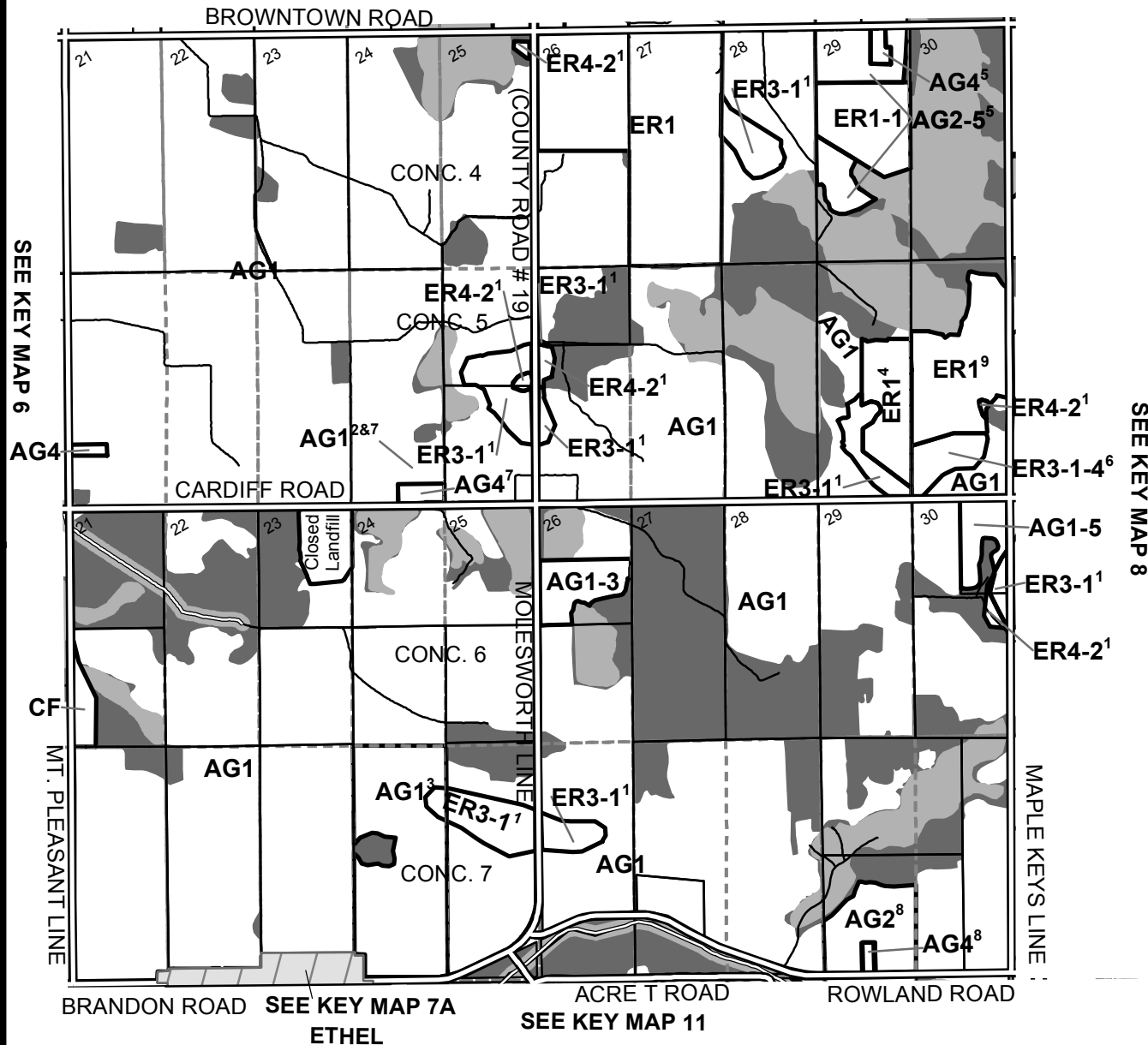
1 Amended by By-law 97-2010



1:28,000

REVISION DATE January 11, 2011

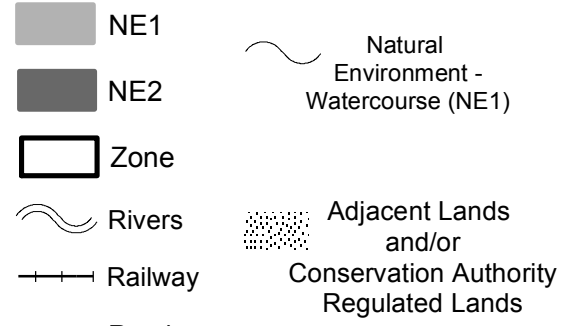
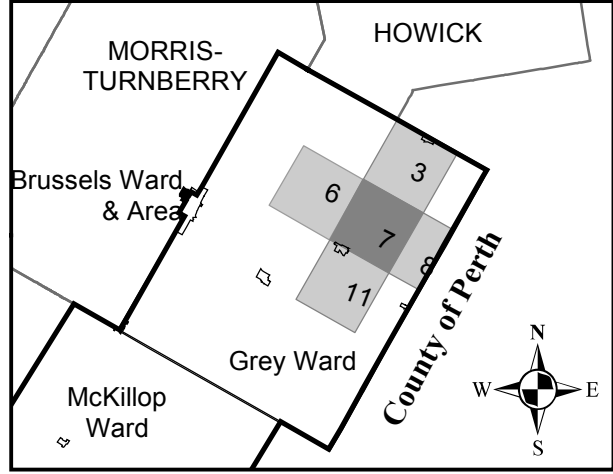
SEE KEY MAP 3



SEE KEY MAP 6

SEE KEY MAP 8

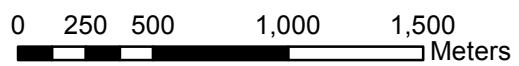
SCHEDULE 'A' KEY MAP 7 HURON EAST GREY WARD



Amendments

- 1 Amended by By-law 85-2009
- 2 Amended by By-law 93-2010
- 3 Temporary Use By-law 20-2011 (Expires February 16, 2014)
- 4 Amended by By-law 11-2012
- 5 Amended by By-law 24-2015
- 6 Amended by By-law 41-2016
- 7 Amended by By-law 76-2016
- 8 Amendment condition of consent file B02-2016
- 9 Amended by By-law 06-2018

REVISION DATE March 20, 2019



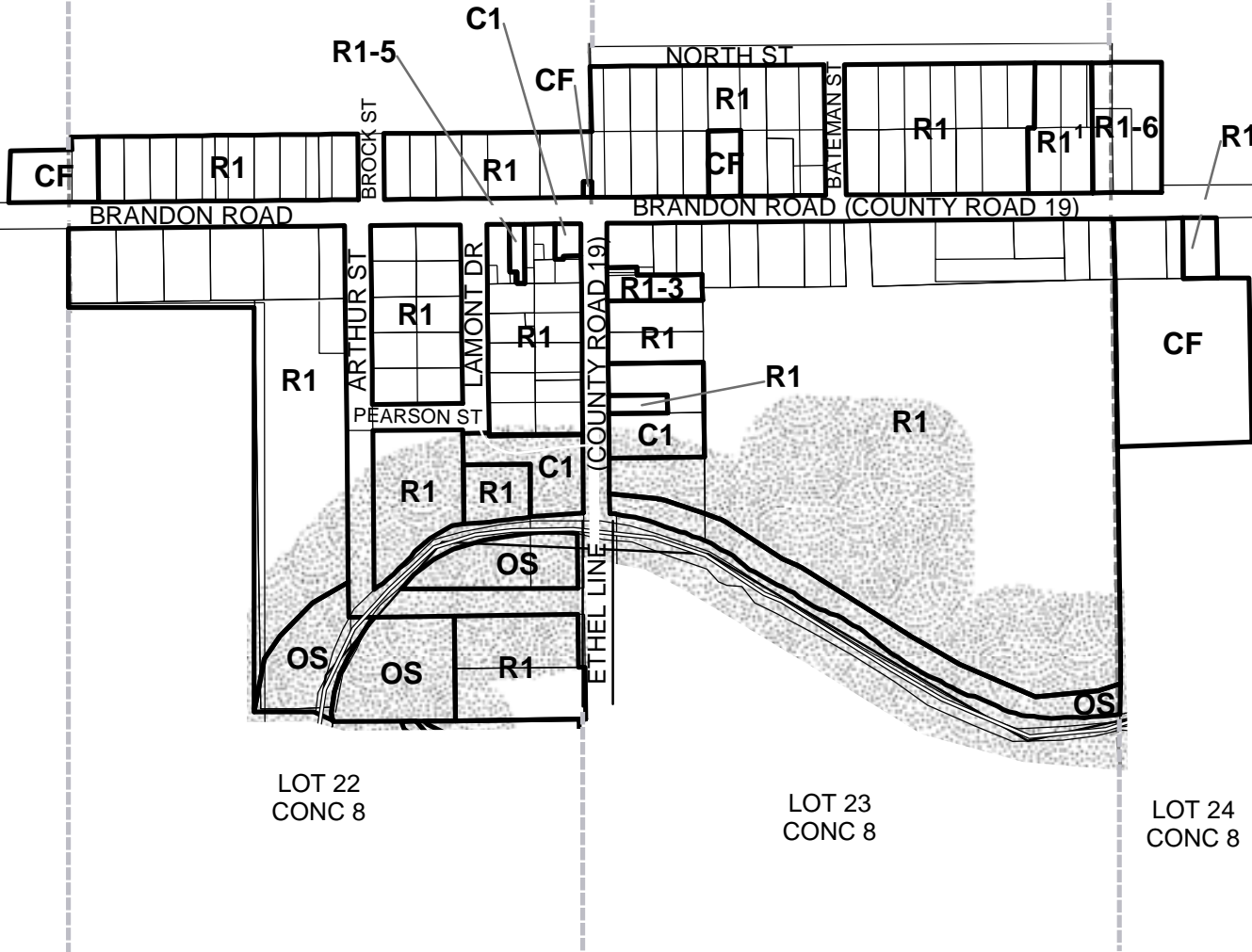
1:28,000

SEE KEY MAP 7

LOT 22
CONC 7

LOT 23
CONC 7

LOT 24
CONC 7



LOT 22
CONC 8

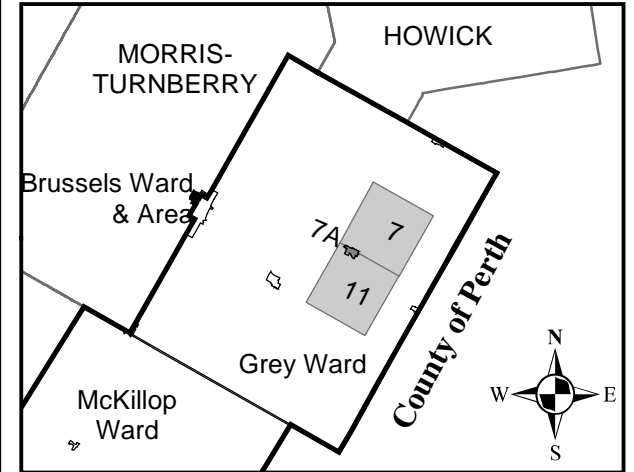
LOT 23
CONC 8

LOT 24
CONC 8

SEE KEY MAP 11



SCHEDULE 'A'
KEY MAP 7A
HURON EAST
GREY WARD
(ETHEL)



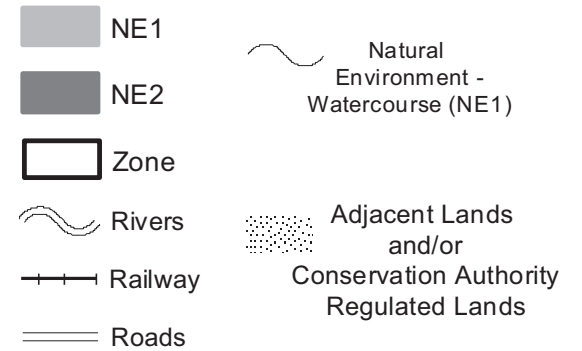
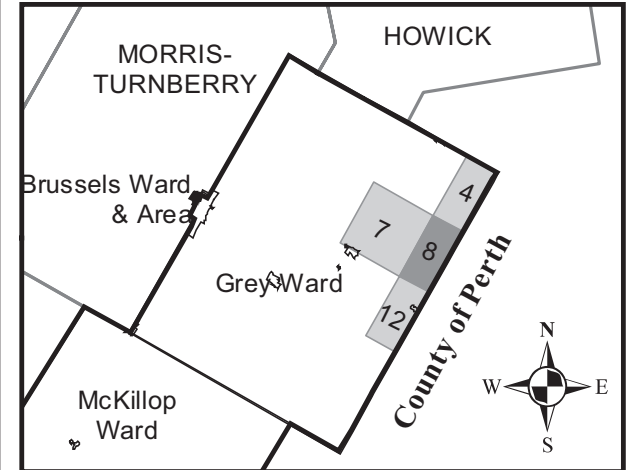
- NE1
- NE2
- Zone
- Rivers
- Railway
- Roads
- Natural Environment - Watercourse (NE1)
- Adjacent Lands and/or Conservation Authority Regulated Lands

Amendments

1 Amended by By-law 108-2017

REVISION DATE January 16, 2018

SCHEDULE 'A' KEY MAP 8 HURON EAST GREY WARD

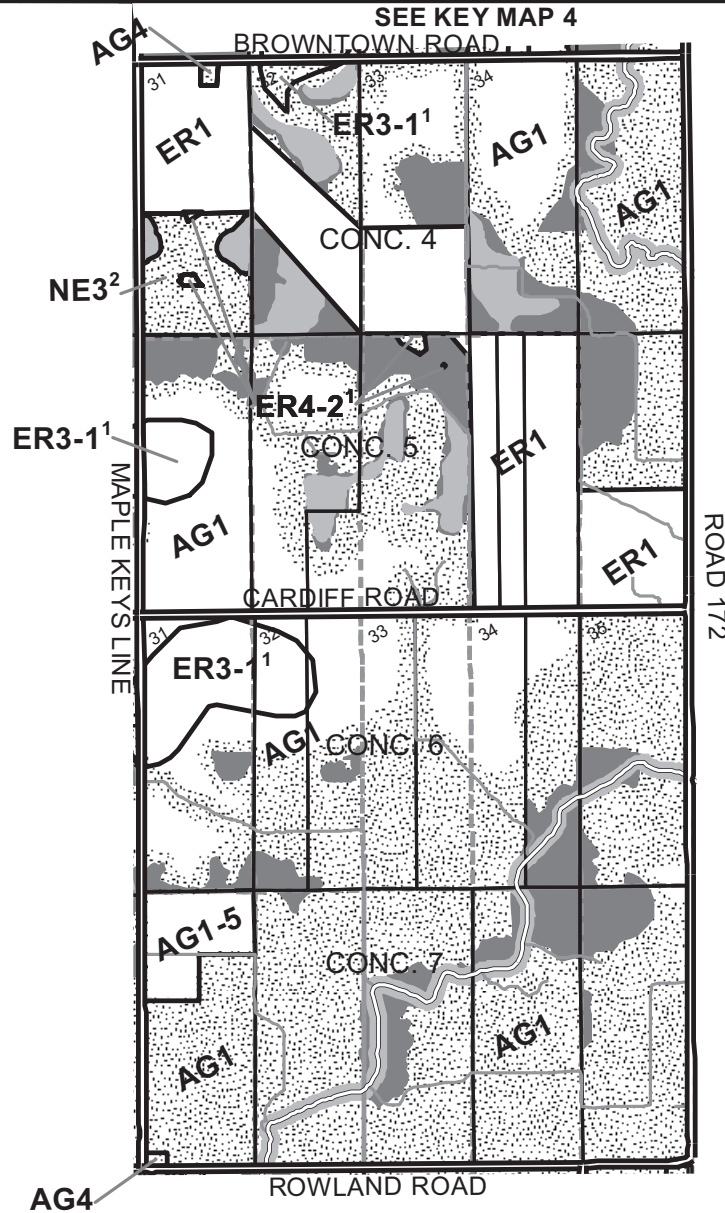


Amendments

- 1 Amended by By-law 85-2009
- 2 Amended by By-law 81-2011

REVISION DATE September 15, 2011

SEE KEY MAP 7



SEE KEY MAP 12

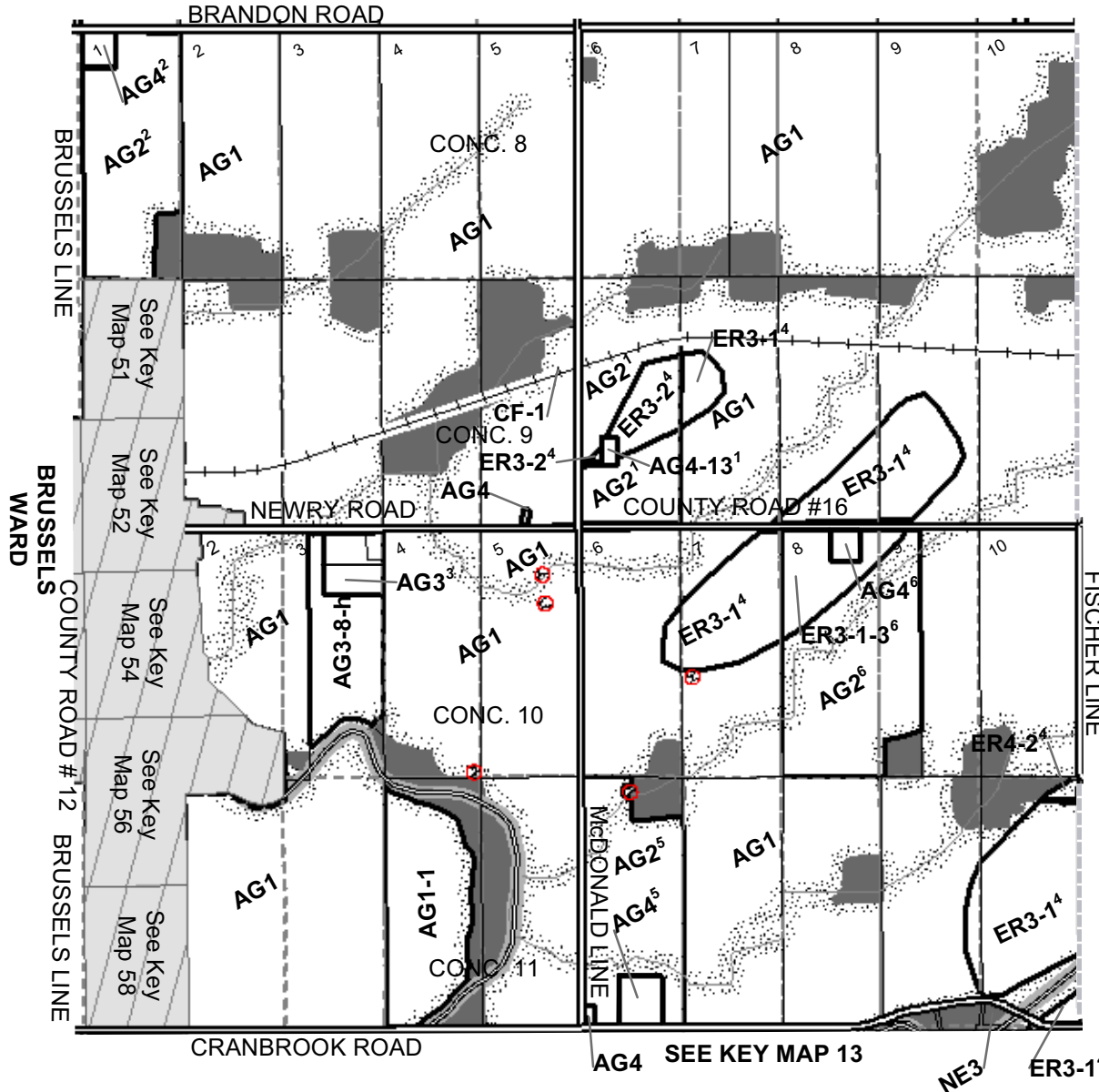
COUNTY OF PERTH



1:28,000

MUNICIPALITY OF MORRIS-TURNBERRY

SEE KEY MAP 5



SEE KEY MAP 10

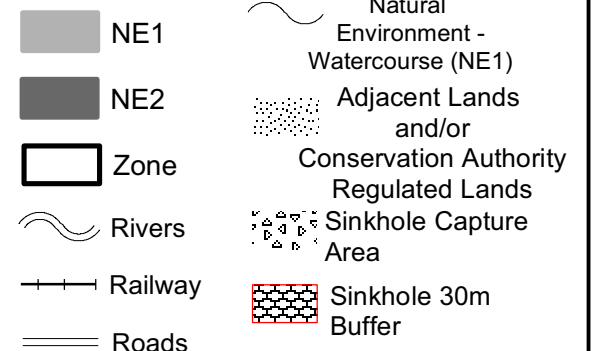
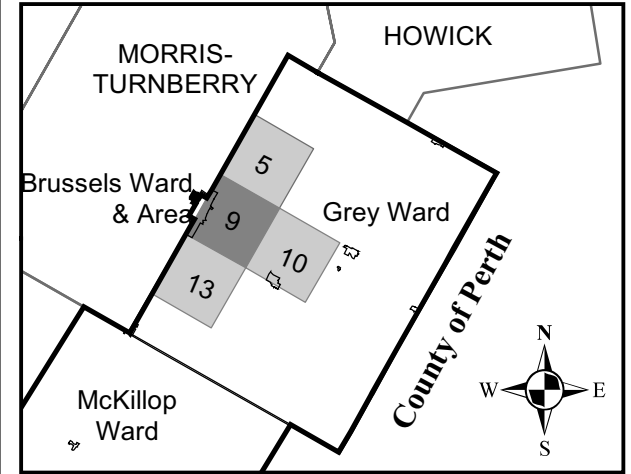
MUNICIPALITY OF MORRIS-TURNBERRY

SCHEDULE 'A'

KEY MAP 9


HURON EAST

GREY WARD



Amendments

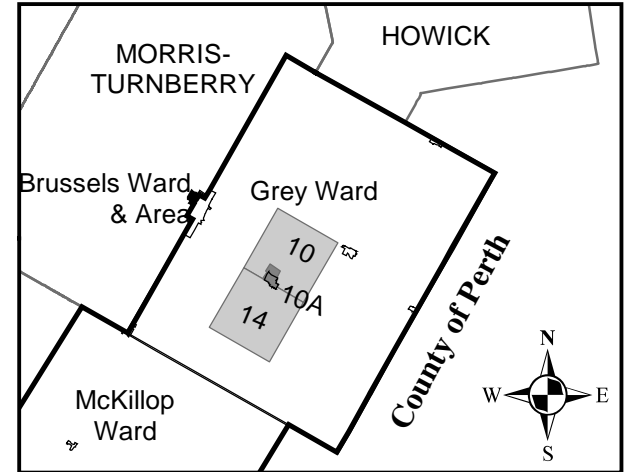
- 1 Amended by By-law 56-2007
- 2 Amended by By-law 67-2008
- 3 Amended by By-law 63-2009
- 4 Amended by By-law 85-2009
- 5 Amended by By-law 57-2010
- 6 Amended by By-law 92-2011











1:28,000

REVISION DATE December 1, 2011

SCHEDULE 'A'
KEY MAP 10A
HURON EAST
GREY WARD
CRANBROOK

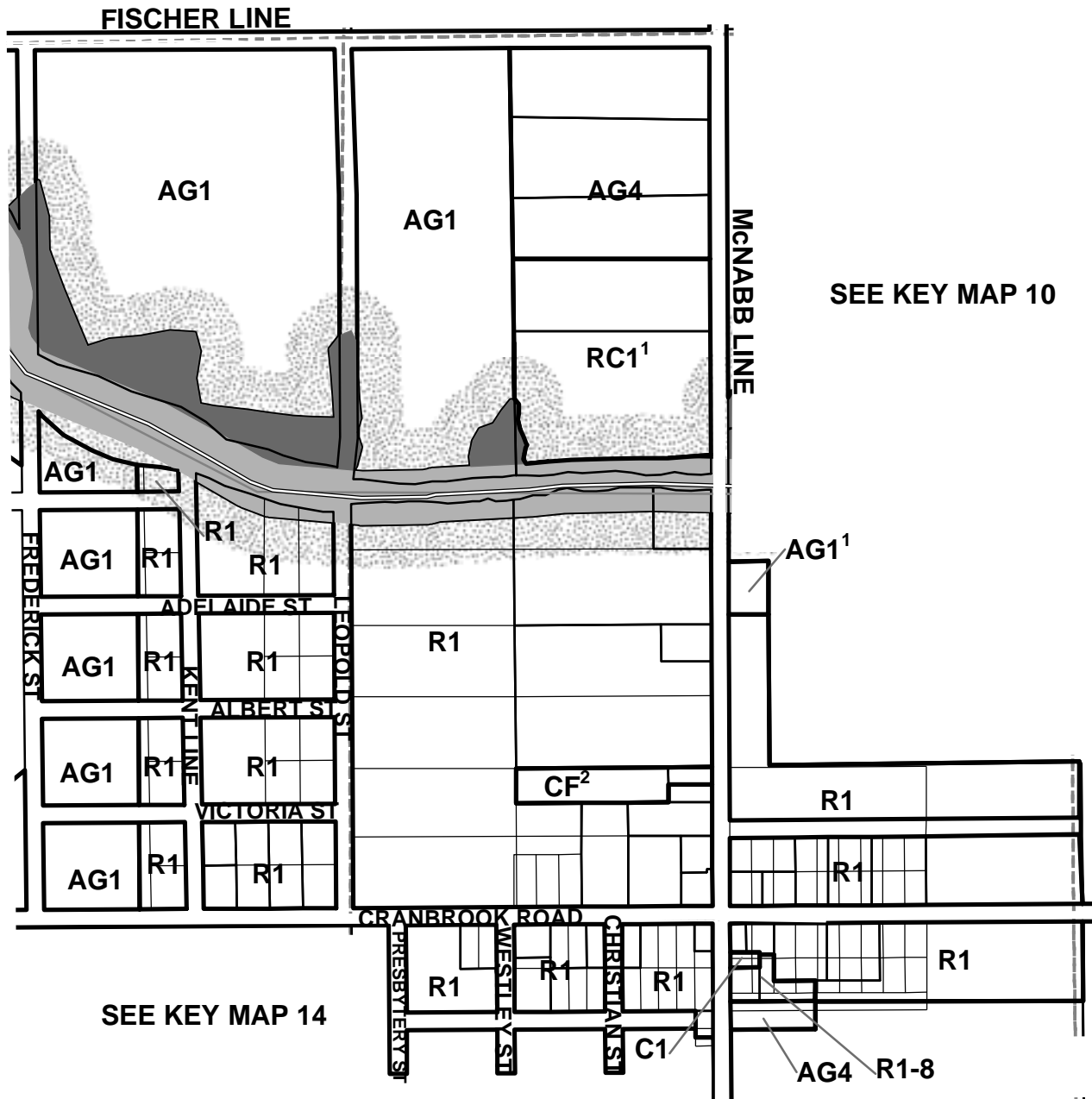


-  NE1
-  NE2
-  Zone
-  Rivers
-  Railway
-  Roads
-  Natural Environment - Watercourse (NE1)
-  Adjacent Lands and/or Conservation Authority Regulated Lands

Amendments

- 1 Amended by By-law 85-2009
- 2 Amended by By-law 25-2014

REVISION DATE September 11, 2014



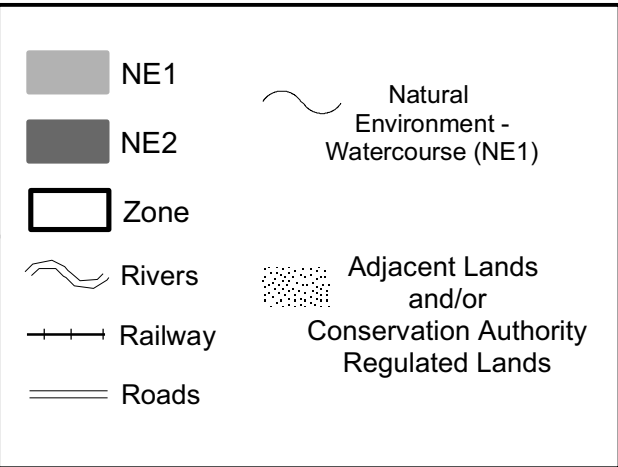
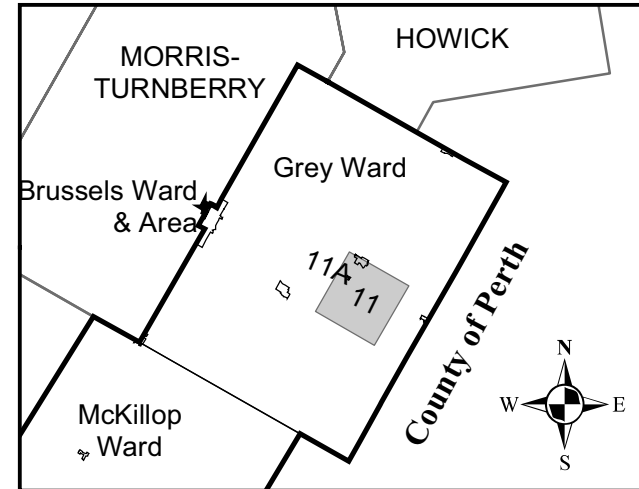
SEE KEY MAP 10

SEE KEY MAP 14

AG4 R1-8

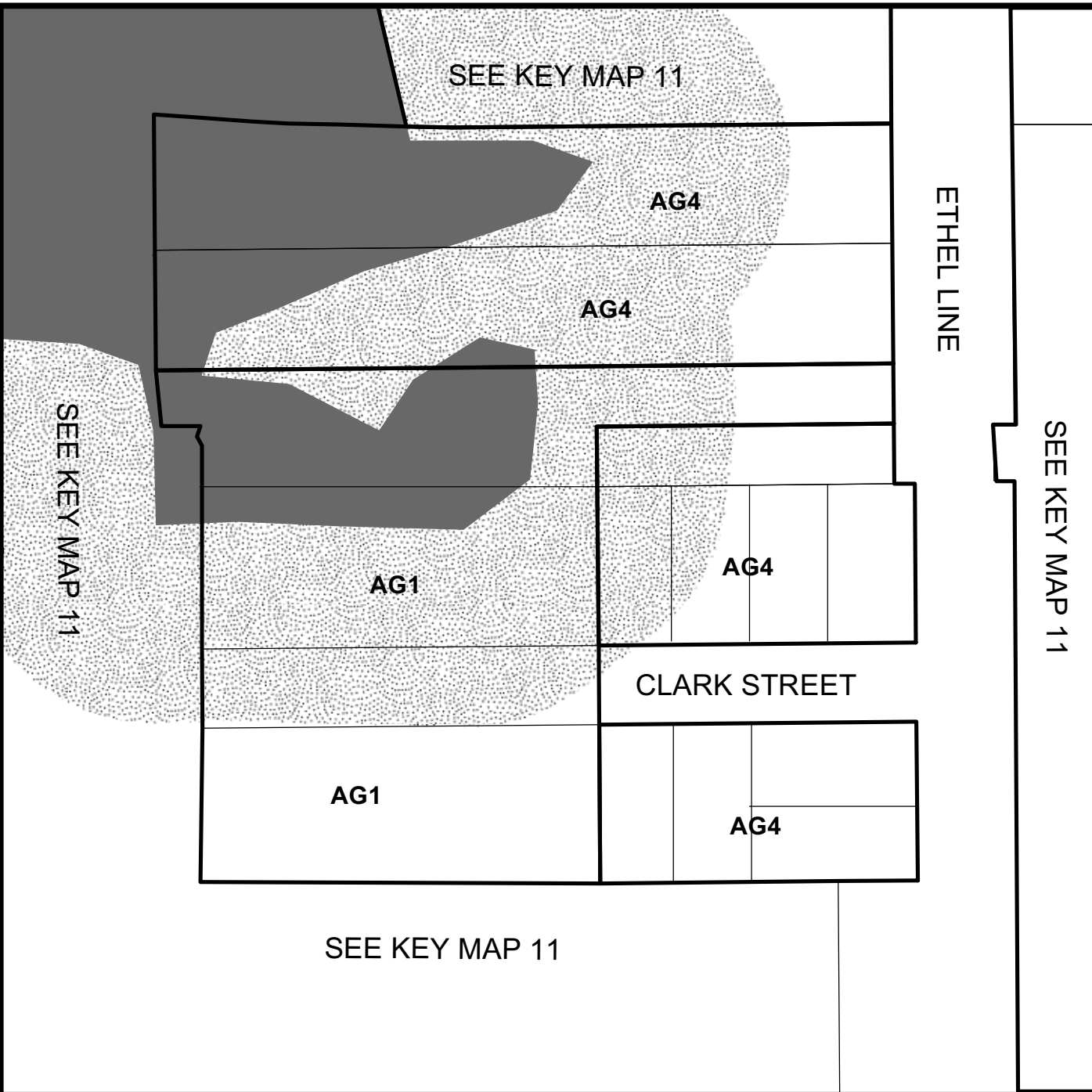
1:7,500

SCHEDULE 'A'
KEY MAP 11A
HURON EAST
 GREY WARD
 (TINDELL)



Amendments

REVISION DATE September 19, 2006



ETHEL LINE

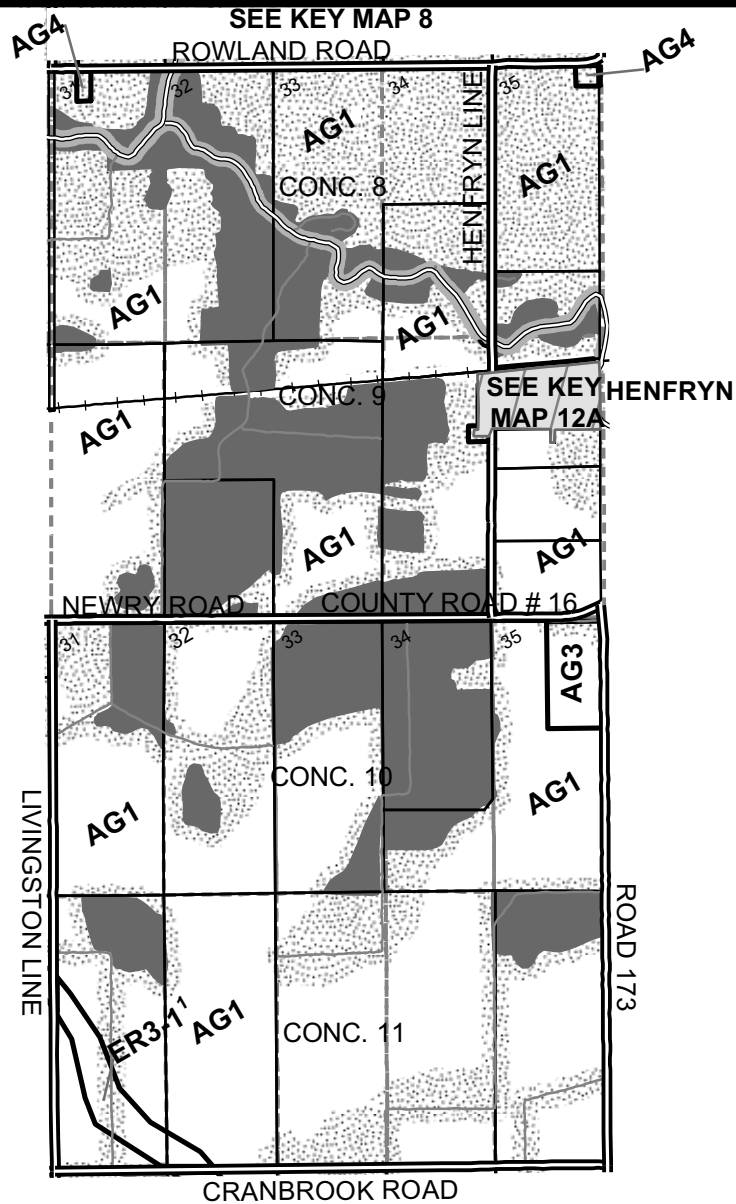
SEE KEY MAP 11

CLARK STREET

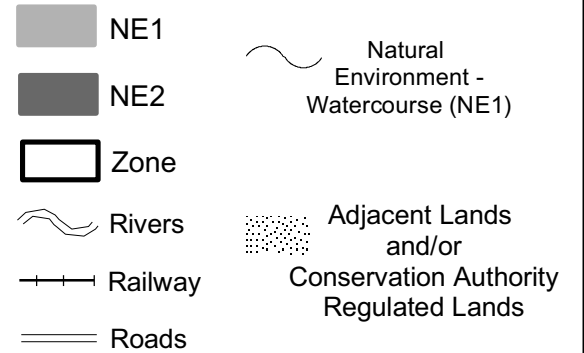
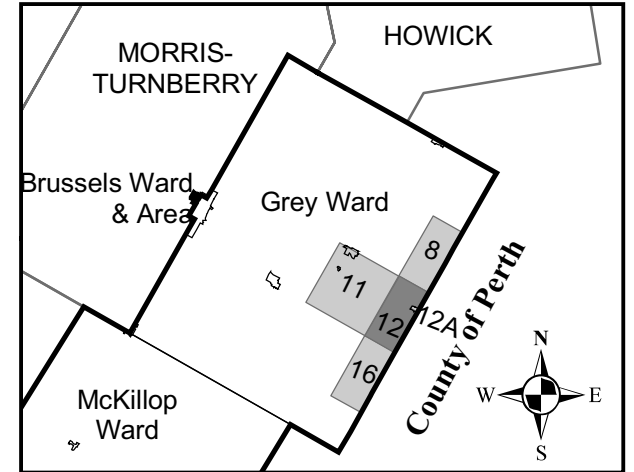
SEE KEY MAP 11



1:1,500

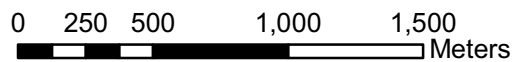


SCHEDULE 'A'
KEY MAP 12
HURON EAST
GREY WARD



Amendments

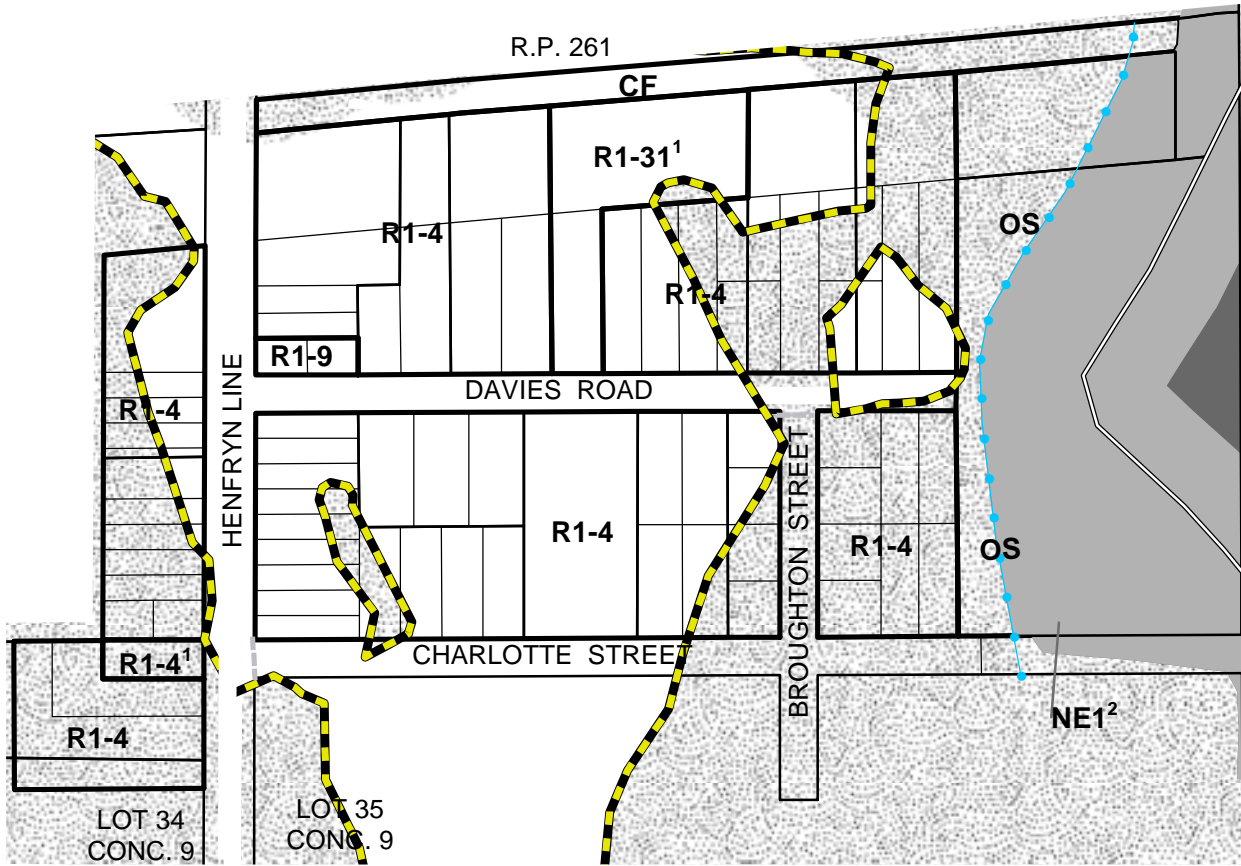
1 Amended by By-law 85-2009



1:28,000

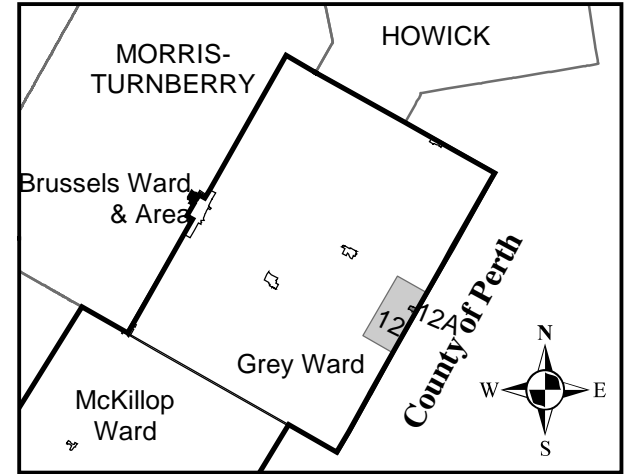
REVISION DATE April 23, 2010

SEE KEY MAP 12



SEE KEY MAP 12

SCHEDULE 'A'
KEY MAP 12A
HURON EAST
GREY WARD
HENFRYN




- | | | | |
|--|---------|--|--|
| | NE1 | | Natural Environment - Watercourse (NE1) |
| | NE2 | | Flood Fringe |
| | Zone | | Floodway |
| | Rivers | | Adjacent Lands and/or Conservation Authority Regulated Lands |
| | Railway | | Roads |

Amendments

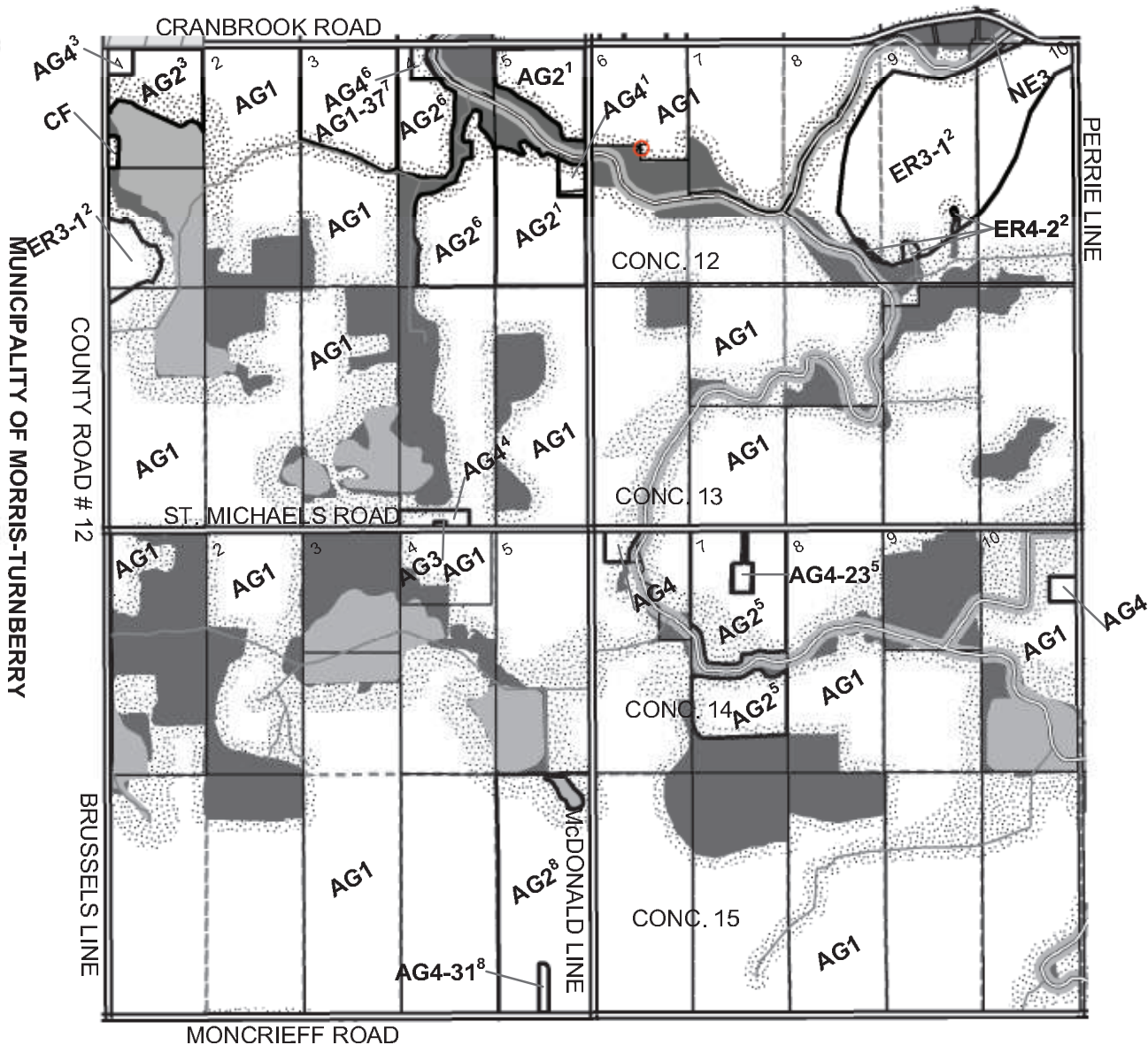
- 1 Amended by By-law 85-2009
- 2 Amended by By-law 25-2014

REVISION DATE August 27, 2014



1:3,000

SEE KEY MAP 9



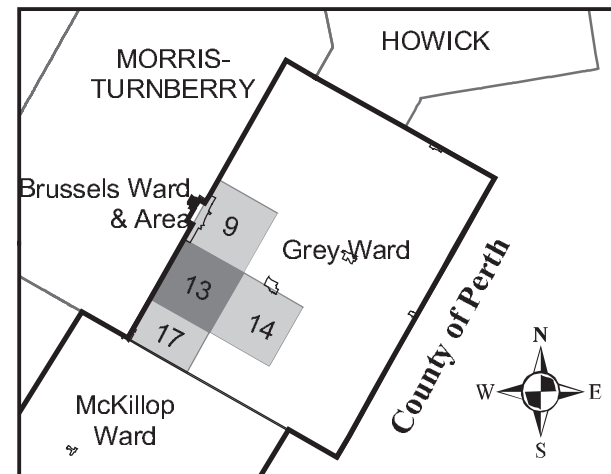
SEE KEY MAP 17

SCHEDULE 'A'

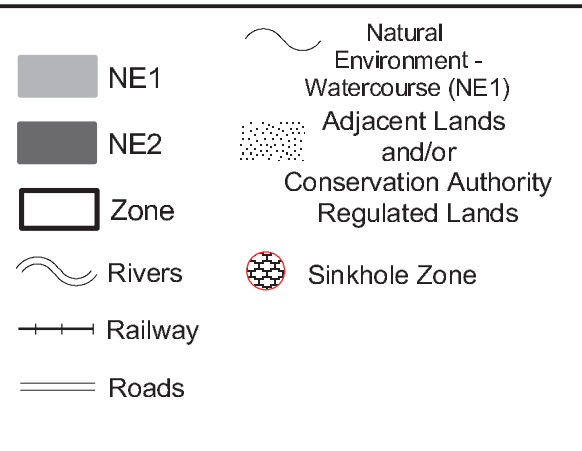
KEY MAP 13

HURON EAST

GREY WARD



SEE KEY MAP 14



Amendments

- 1 Amended by By-law 88-2008
- 2 Amended by By-law 85-2009
- 3 Amended by By-law 68-2010
- 4 Temporary Use By-law 10-2014 (Expires March 4, 2017)
- 5 Amended by By-law 22-2012
- 6 Amended by By-law 35-2013
- 7 Amended by By-law 14-2014
- 8 Amended by By-law 33-2015

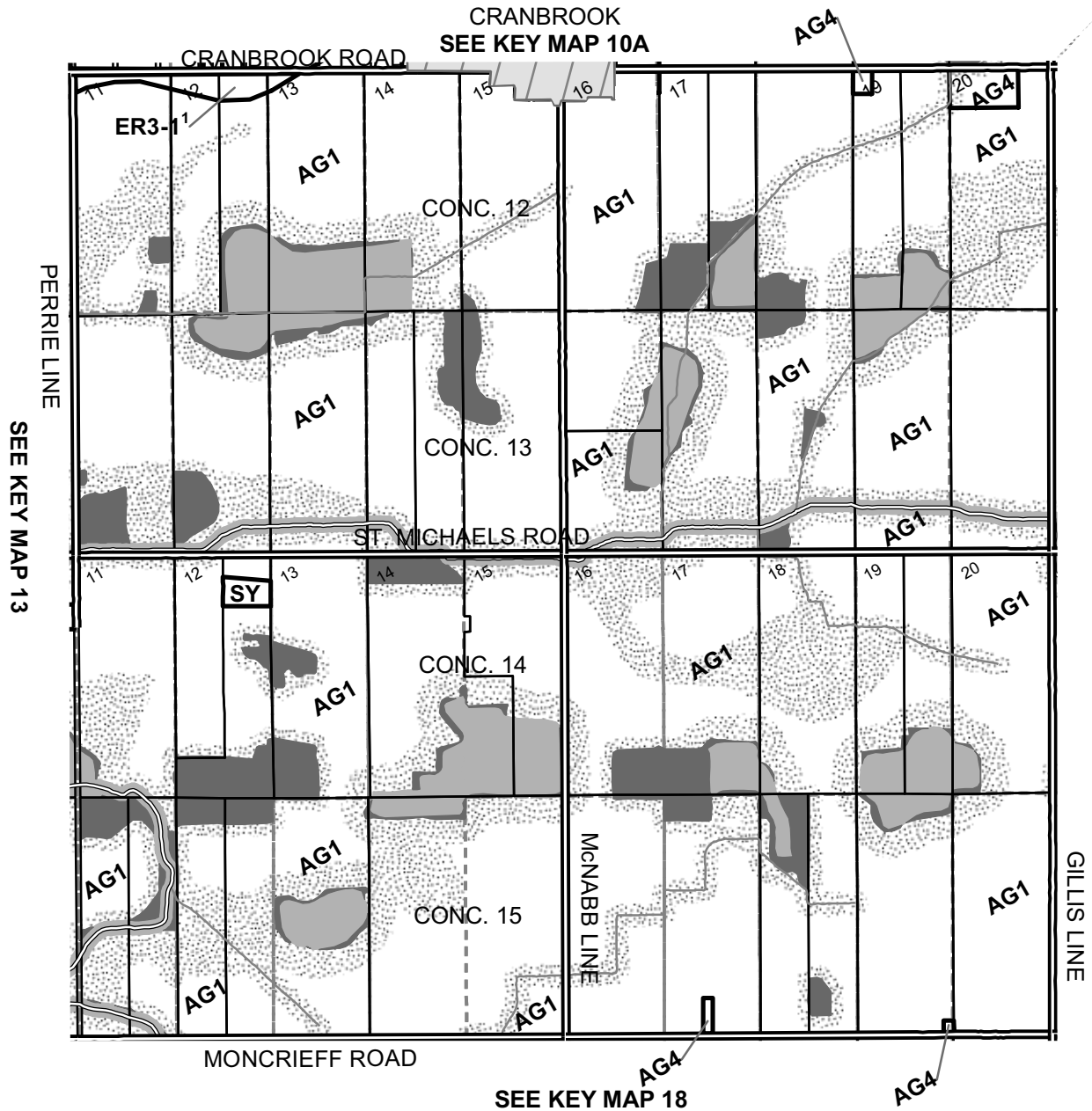


1:28,000

REVISION DATE August 25, 2015

SEE KEY MAP 10

CRANBROOK
SEE KEY MAP 10A

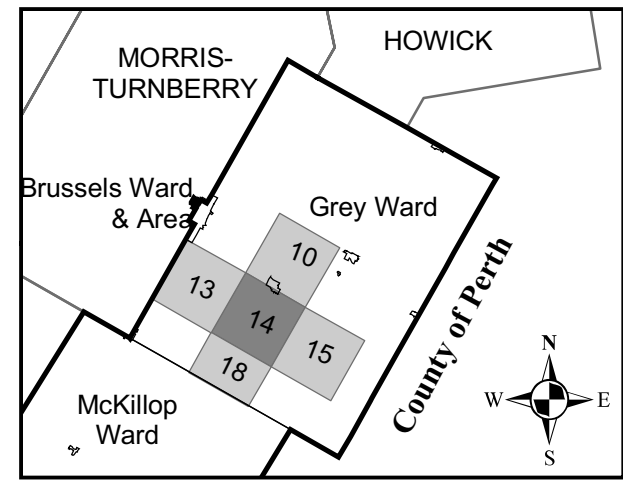


PERRIE LINE
SEE KEY MAP 13

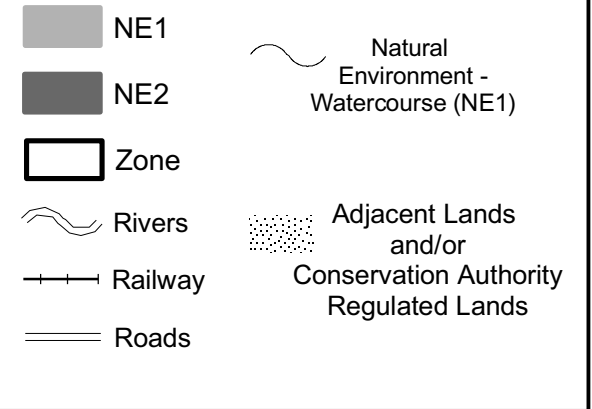
GILLIS LINE

SEE KEY MAP 18

SCHEDULE 'A' KEY MAP 14 HURON EAST GREY WARD

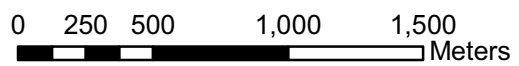


SEE KEY MAP 15



Amendments

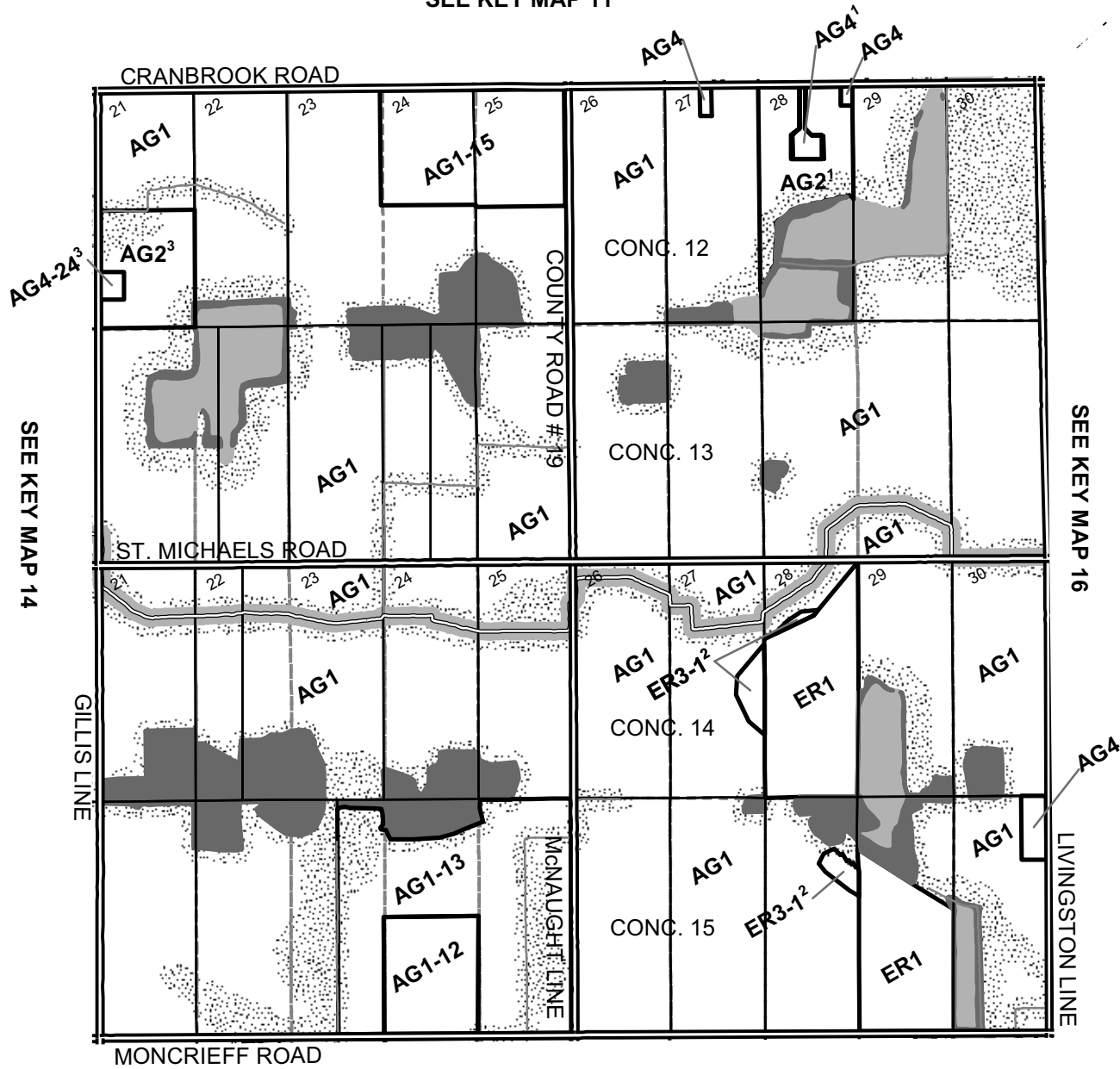
1 Amended by By-law 85-2009



1:28,000

REVISION DATE April 26, 2010

SEE KEY MAP 11

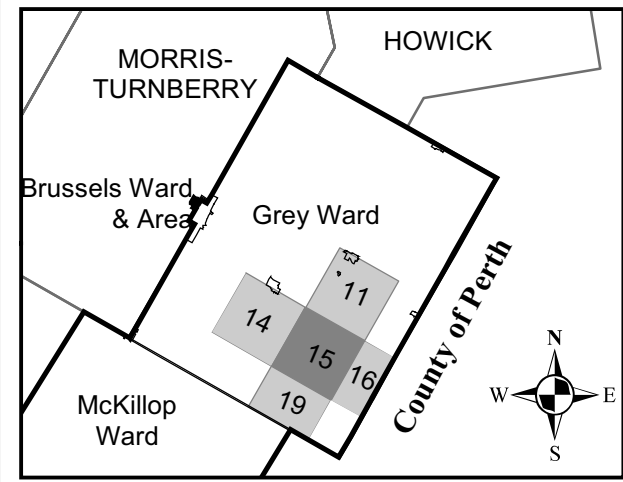


SEE KEY MAP 14

SEE KEY MAP 16

SEE KEY MAP 19

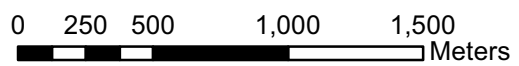
SCHEDULE 'A' KEY MAP 15 HURON EAST GREY WARD



- NE1
- NE2
- Zone
- Rivers
- Railway
- Roads
- Natural Environment - Watercourse (NE1)
- Adjacent Lands and/or Conservation Authority Regulated Lands

Amendments

- 1 Amended by By-law 41-2007
- 2 Amended by By-law 85-2009
- 3 Amended by By-law 41-2012

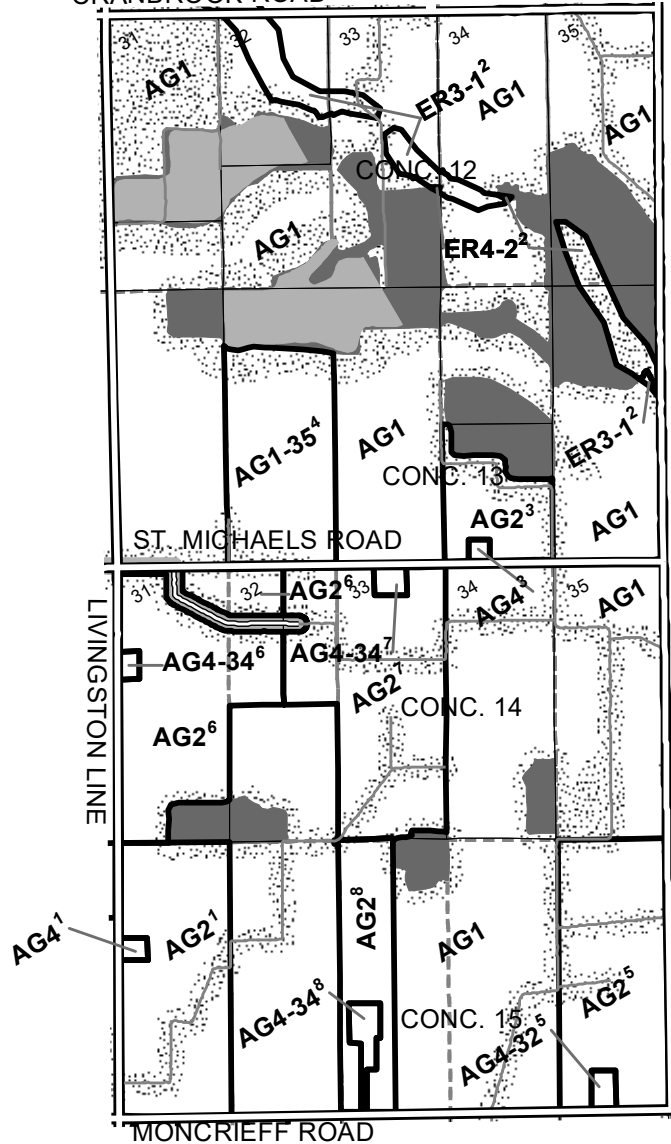


1:28,000

REVISION DATE August 15, 2012

SEE KEY MAP 12

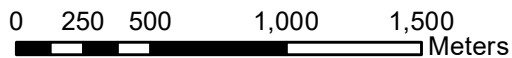
CRANBROOK ROAD



SEE KEY MAP 15

COUNTY OF PERTH

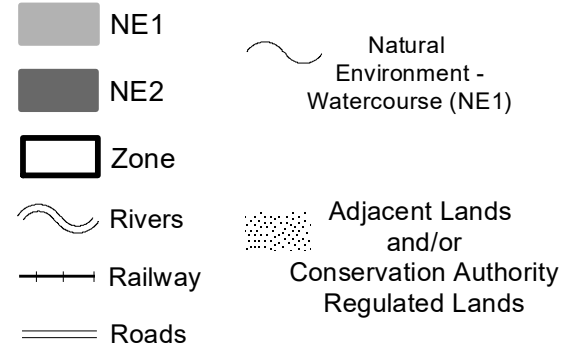
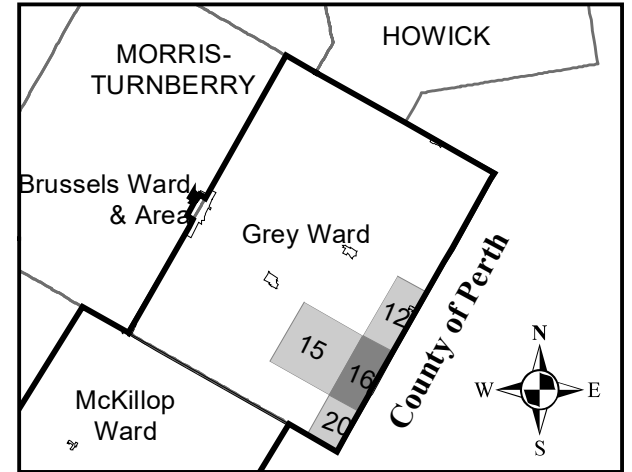
SEE KEY MAP 20



1:28,000



SCHEDULE 'A'
KEY MAP 16
HURON EAST
 GREY WARD

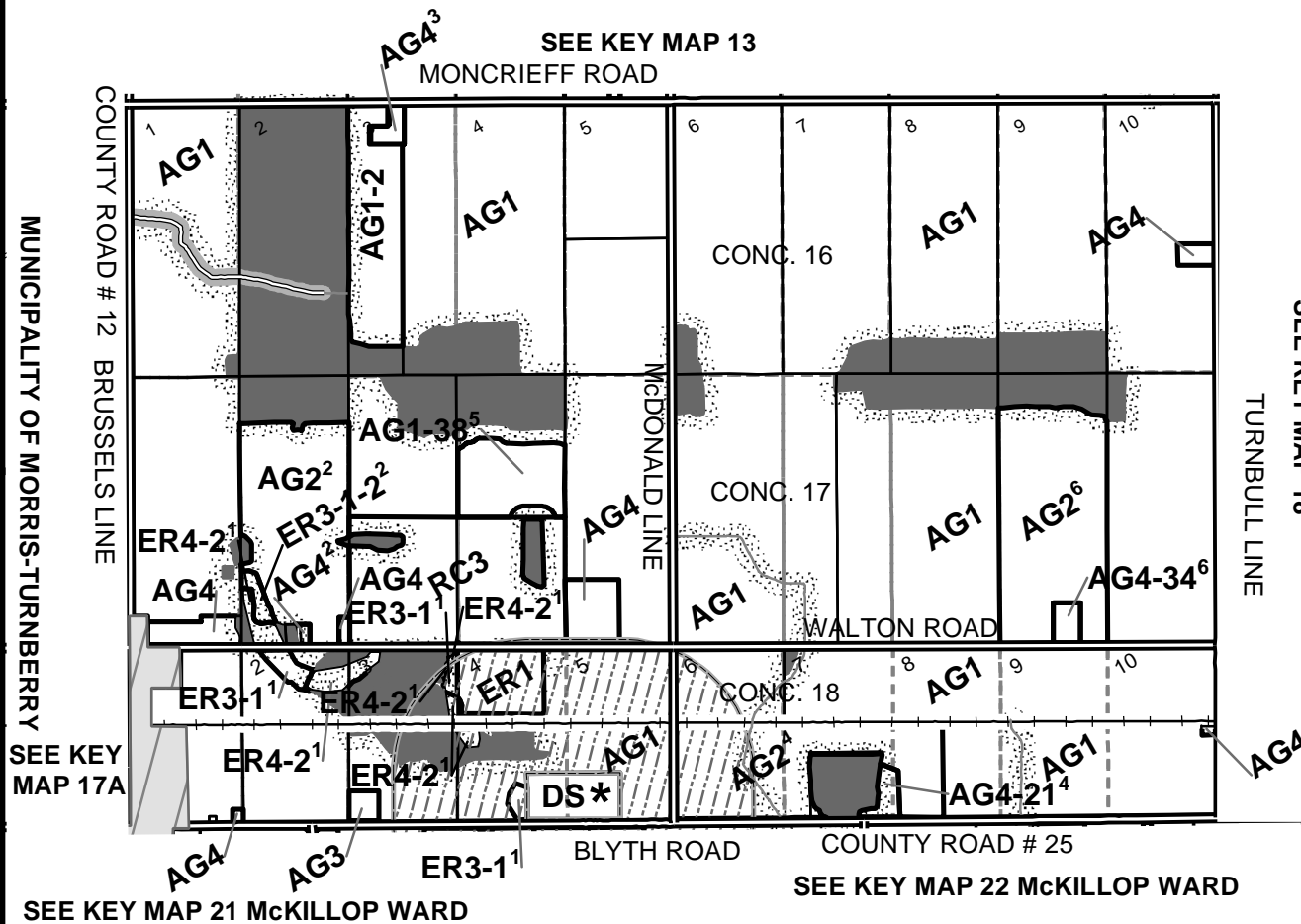
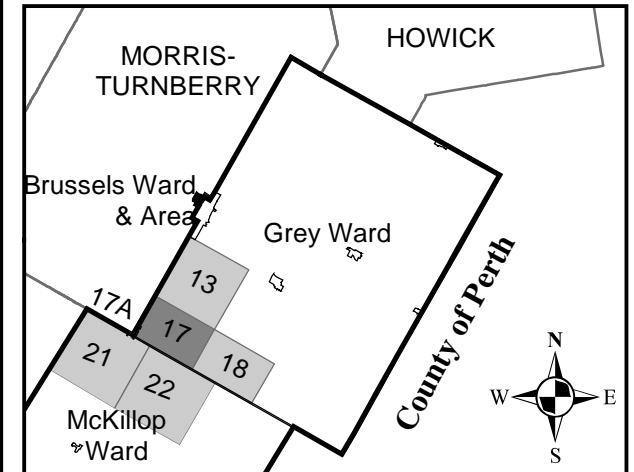


Amendments

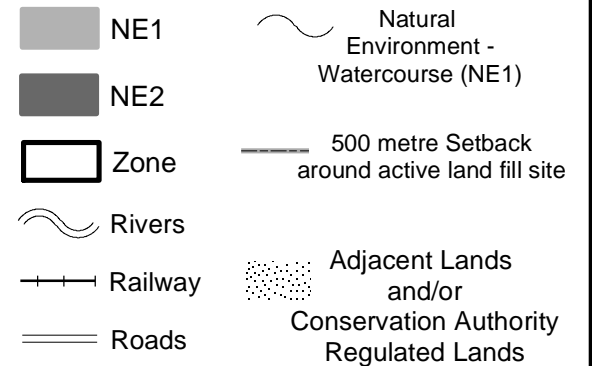
- 1 Amended by By-law 39-2008
- 2 Amended by By-law 85-2009
- 3 Amended by By-law 50-2012
- 4 Amended by By-law 40-2013
- 5 Amended by By-law 65-2015
- 6 Amendment condition of consent file C16-2018
- 7 Amendment condition of consent file C79-2018
- 8 Amendment condition of consent file C22-2020

REVISION DATE June 09, 2020

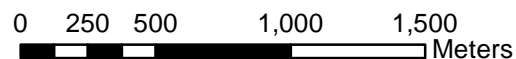
SCHEDULE 'A' KEY MAP 17 HURON EAST GREY WARD



* DS - Setback from an active waste disposal or landfill site, for residential and/or livestock building uses = 500 metres



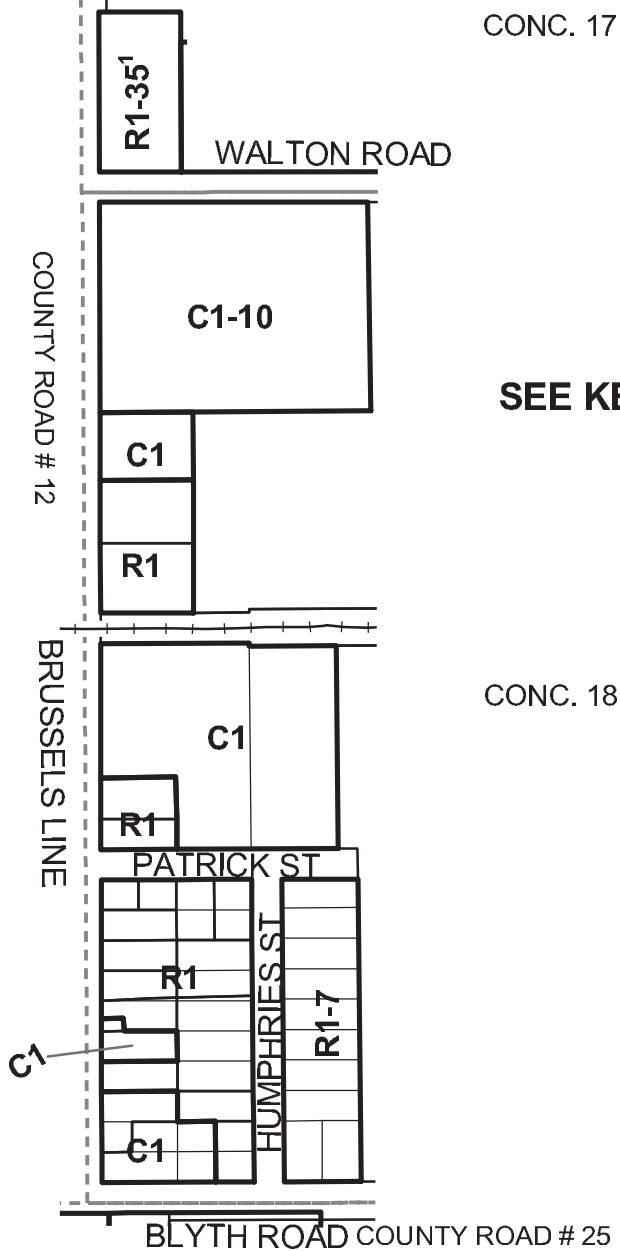
- ### Amendments
- 1 Amended by By-law 85-2009
 - 2 Amended by By-law 78-2011
 - 3 Amended by By-law 80-2011
 - 4 Amended by By-law 09-2012
 - 5 Amended by By-law 25-2014
 - 6 Amendment condition of consent file B54-2016



1:28,000

REVISION DATE May 09, 2017

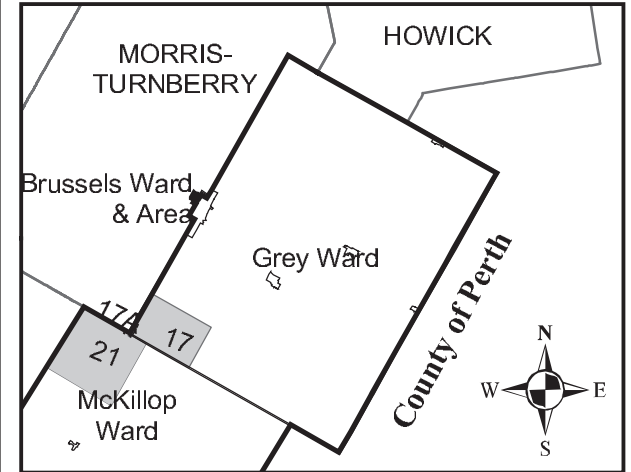
MUNICIPALITY OF MORRIS-TURNBERRY



SEE KEY MAP 17

SEE KEY MAP 21 McKILLOP WARD

SCHEDULE 'A'
KEY MAP 17A
HURON EAST
 GREY WARD
 WALTON



- NE1
- NE2
- Zone
- Rivers
- Railway
- Roads
- Natural Environment - Watercourse (NE1)
- Adjacent Lands and/or Conservation Authority Regulated Lands

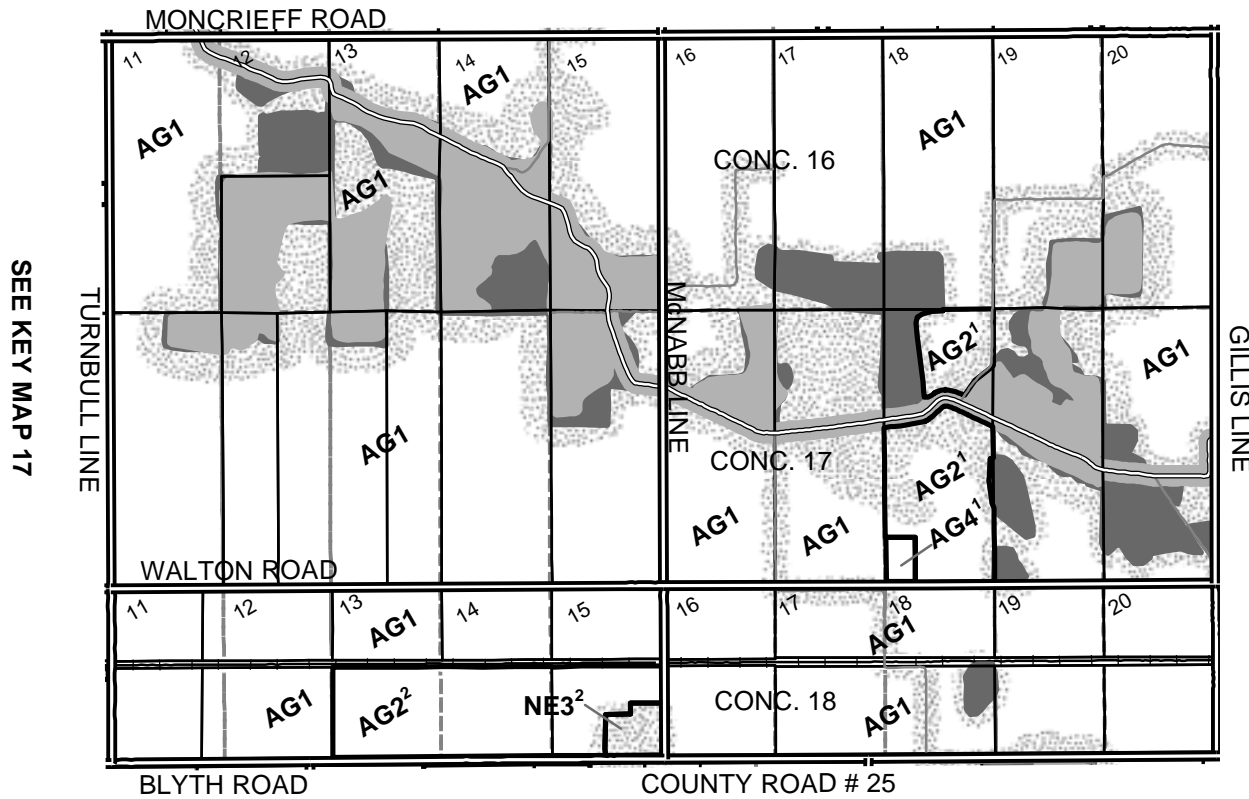
Amendments

1 Amended by By-law 05-2016

REVISION DATE March 03, 2016



SEE KEY MAP 14

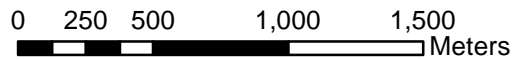


SEE KEY MAP 17

SEE KEY MAP 19

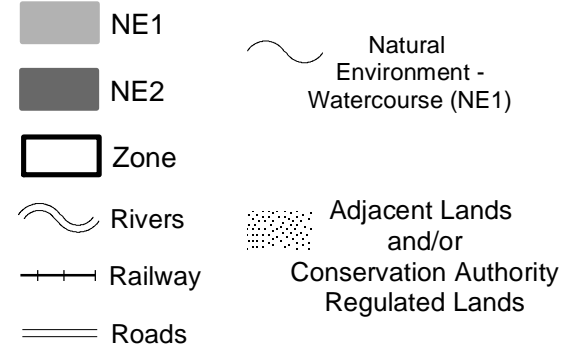
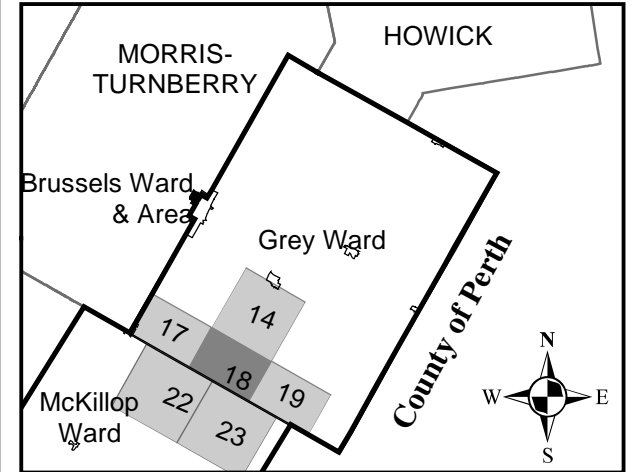
SEE KEY MAP 22 McKILLOP WARD

SEE KEY MAP 23 McKILLOP WARD



1:28,000

SCHEDULE 'A' KEY MAP 18 HURON EAST GREY WARD



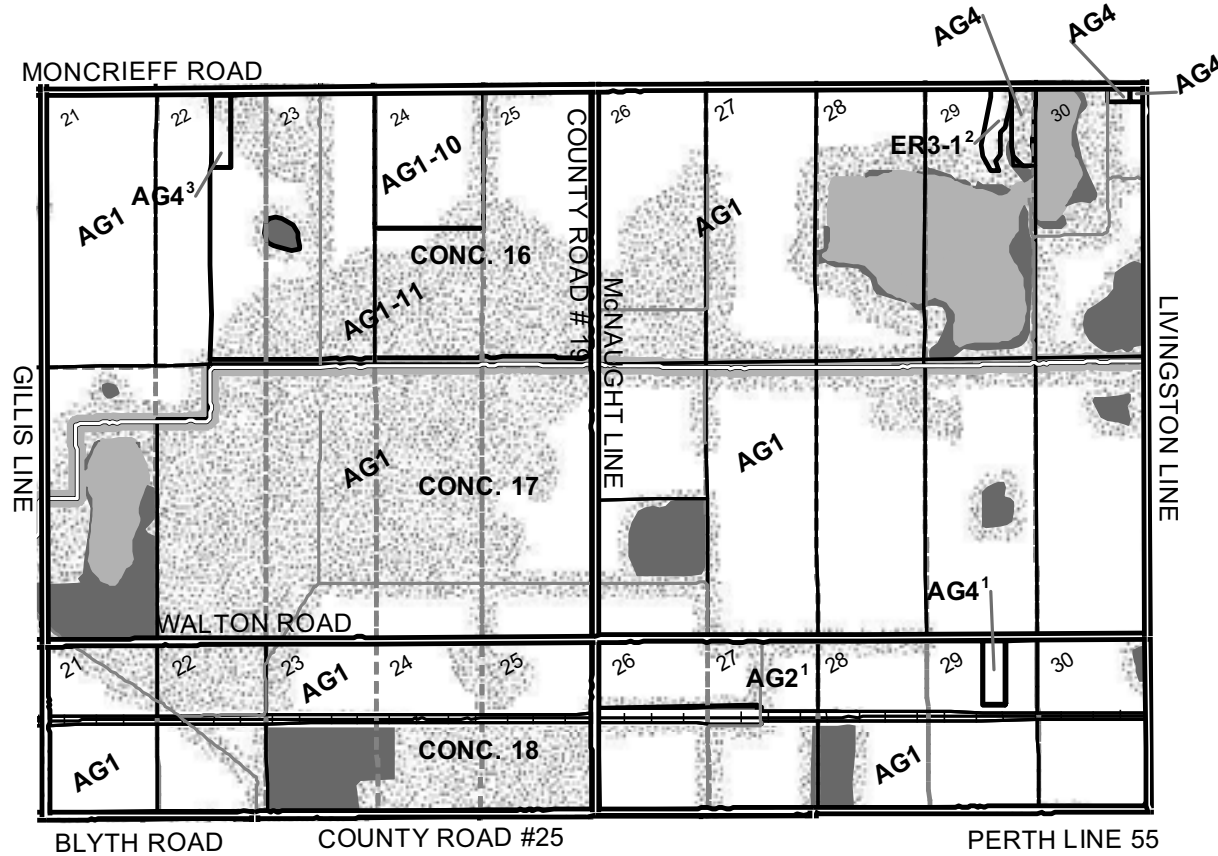
Amendments

1 Amended by By-law 33-2008
2 Amended by By-law 74-2017

REVISION DATE May 03, 2018

SEE KEY MAP 15

SEE KEY MAP 18

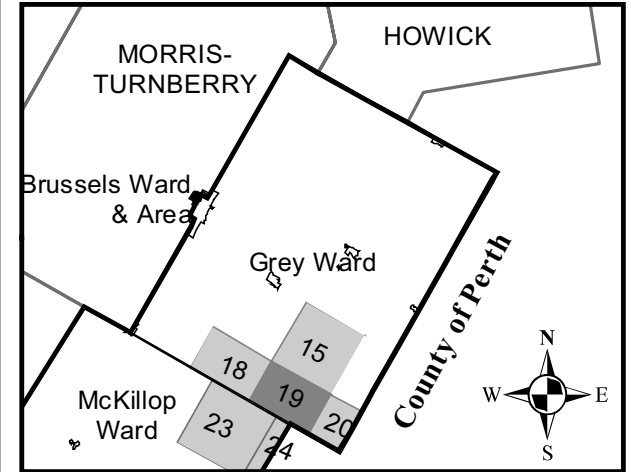


SEE KEY MAP 23
McKILLOP WARD


SEE KEY MAP 24
McKILLOP WARD

COUNTY OF PERTH

SCHEDULE 'A' KEY MAP 19 HURON EAST GREY WARD

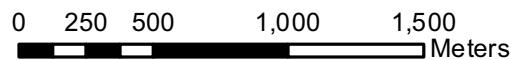


SEE KEY MAP 20



Amendments

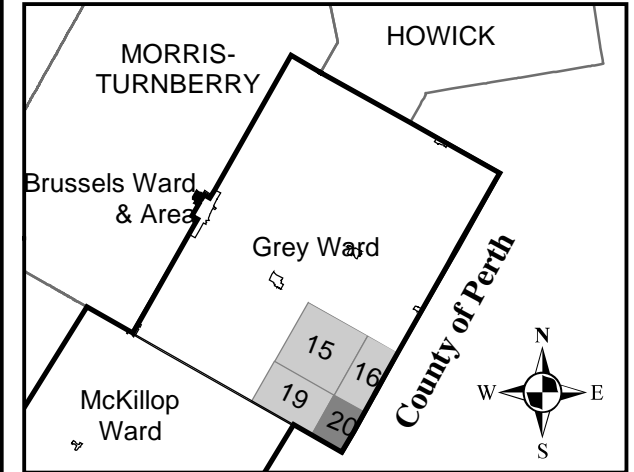
- 1 Amended by By-law 58-2009
- 2 Amended by By-law 85-2009
- 3 Amended by By-law 47-2011












1:28,000

REVISION DATE June 9, 2011

SCHEDULE 'A' KEY MAP 20 HURON EAST GREY WARD



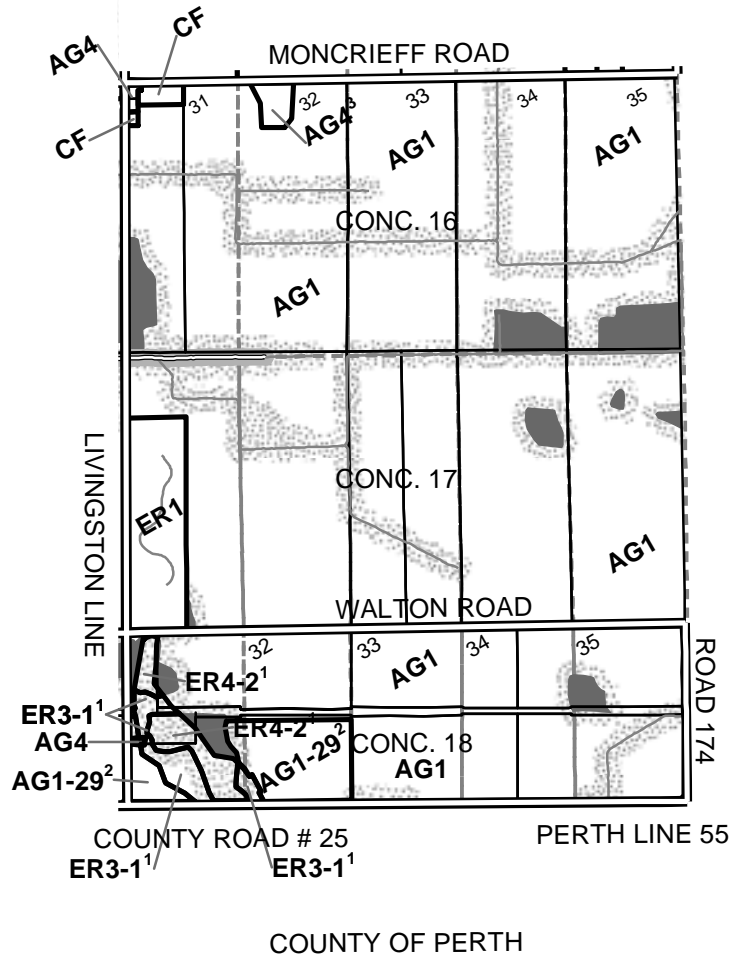
- | | | | |
|---|--|---|---|
|  | NE1 |  | Natural Environment - Watercourse (NE1) |
|  | NE2 |  | Rivers |
|  | Zone |  | Railway |
|  | Rivers |  | Roads |
|  | Adjacent Lands and/or Conservation Authority Regulated Lands | | |

Amendments

- 1 Amended by By-law 85-2009
- 2 Amended by By-law 49-2009
- 3 Amended by By-law 41-2018 (Temp Use Expires June 12, 2038)

REVISION DATE August 01, 2018

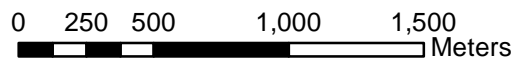
SEE KEY MAP 16



SEE KEY MAP 19

COUNTY OF PERTH

COUNTY OF PERTH



1:28,000