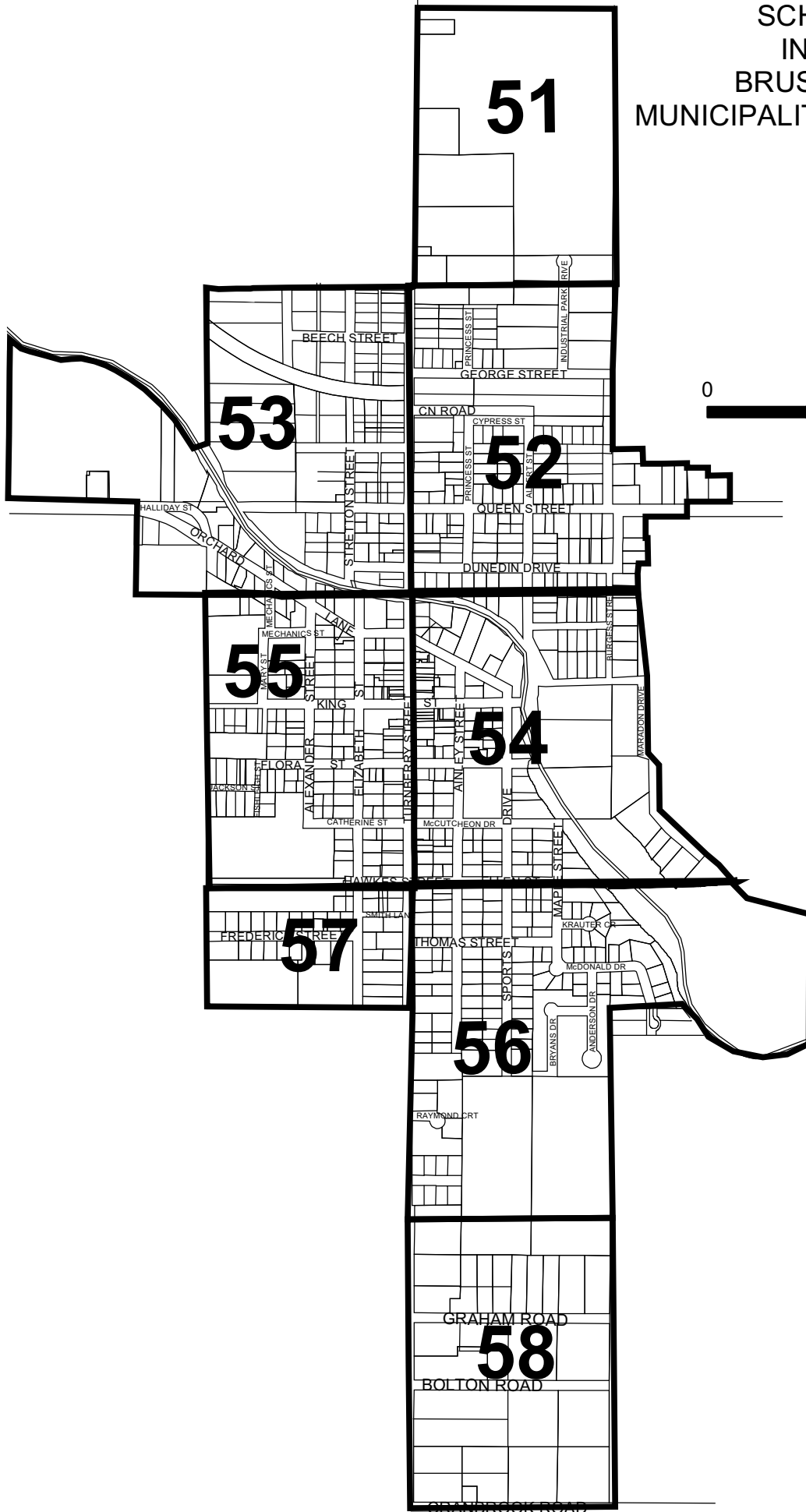
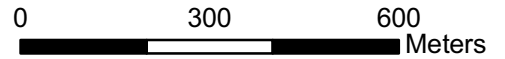


SCHEDULE "A"  
INDEX MAP  
BRUSSELS WARD  
MUNICIPALITY OF HURON EAST

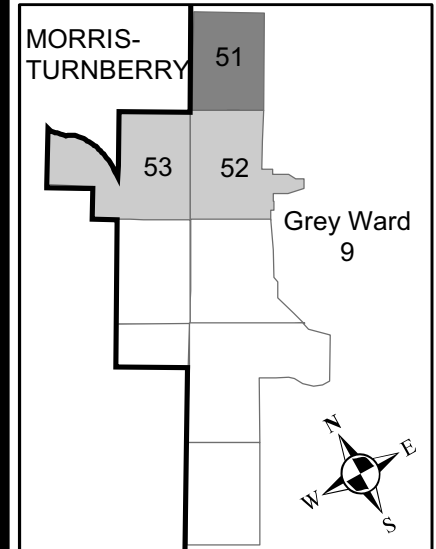


1:12,000



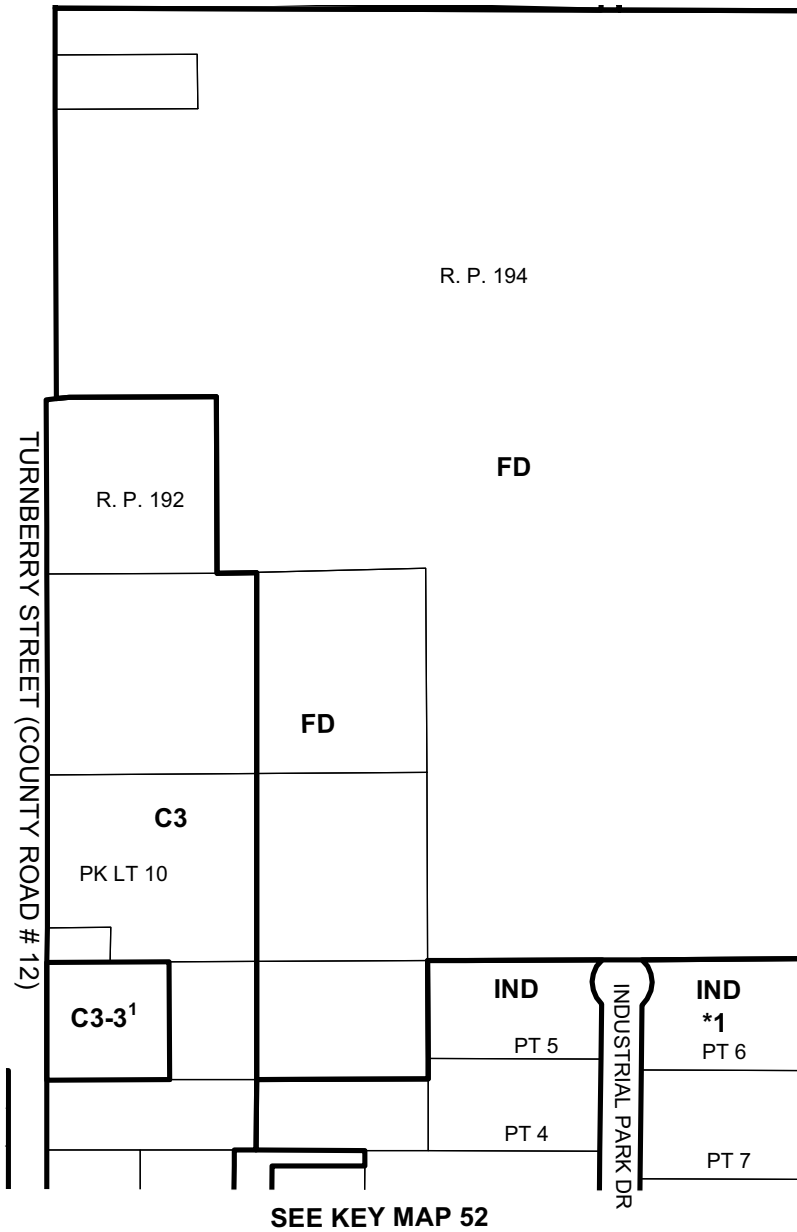
SEE KEY MAP 9 (GREY WARD)

# SCHEDULE 'A' KEY MAP 51 HURON EAST BRUSSELS WARD






SEE KEY MAP 9 (GREY WARD)

MUNICIPALITY OF MORRIS-TURNBERRY



SEE KEY MAP 53

SEE KEY MAP 52

-  Zone
-  Rivers
-  Roads

## Amendments

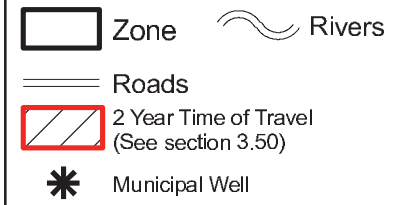
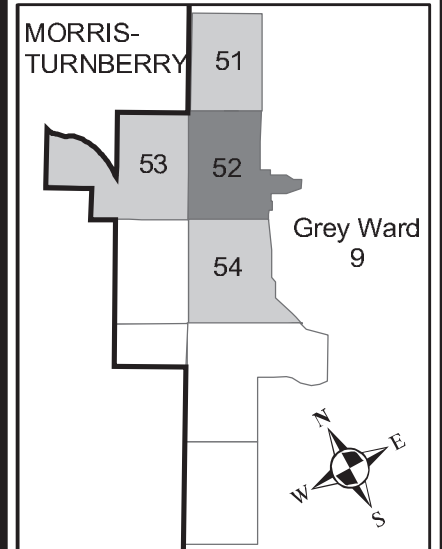
- \*1 Minor Variance A2-07
- 1 Amended by By-law 43-2008



1:4,000

REVISION  
DATE July 29, 2008

# SCHEDULE 'A' KEY MAP 52 HURON EAST BRUSSELS WARD



### Amendments

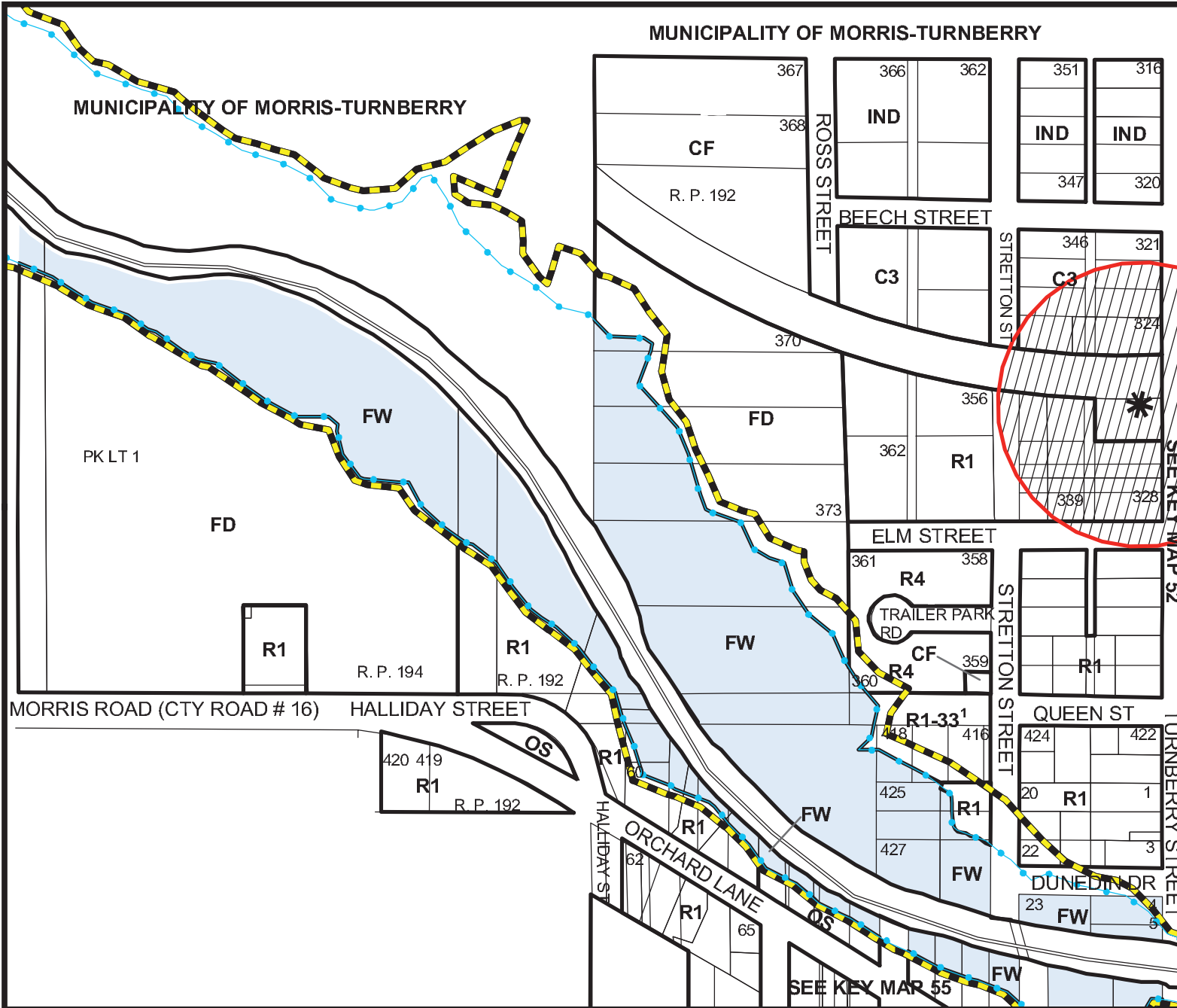
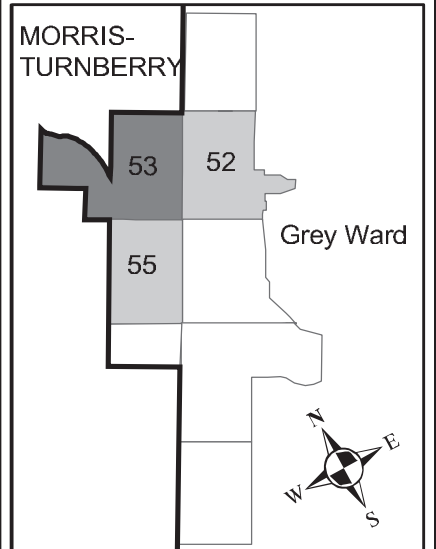
\*1 Minor Variance A2-07  
 1 Amended by By-law 43-2008  
 2 Amended by By-law 85-2009 (Adding the Identification of Municipal Wells and 2 year time of travel)  
 3 Amendment condition of consent file B16/15



1:4,000

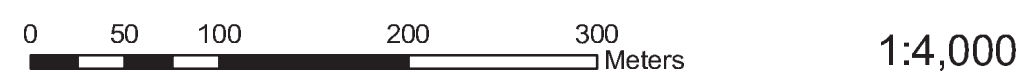
REVISION  
 DATE December 04, 2015

# SCHEDULE 'A' KEY MAP 53 HURON EAST BRUSSELS WARD



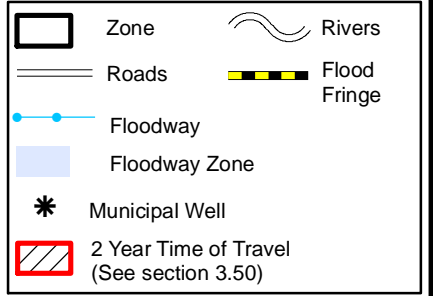
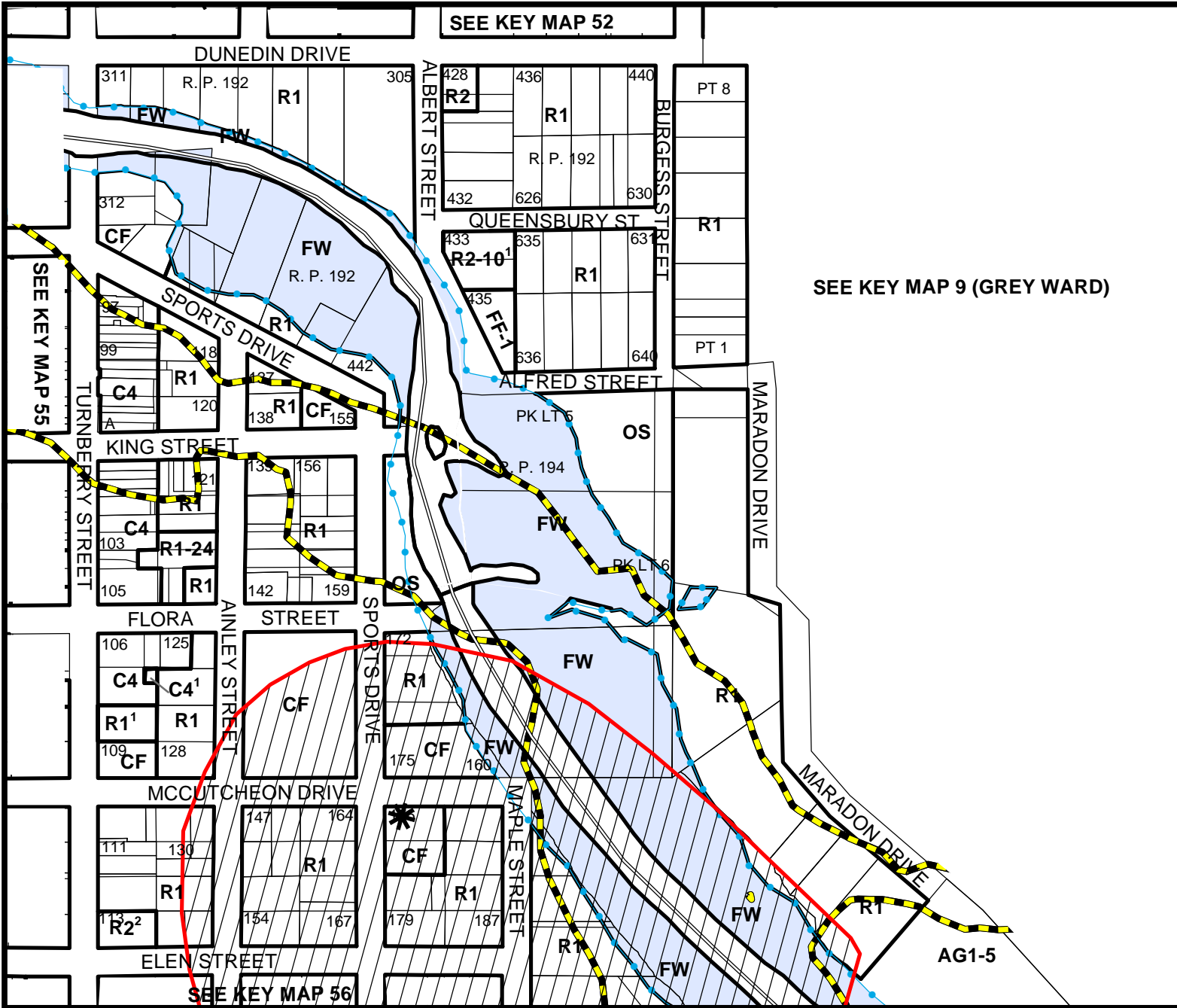
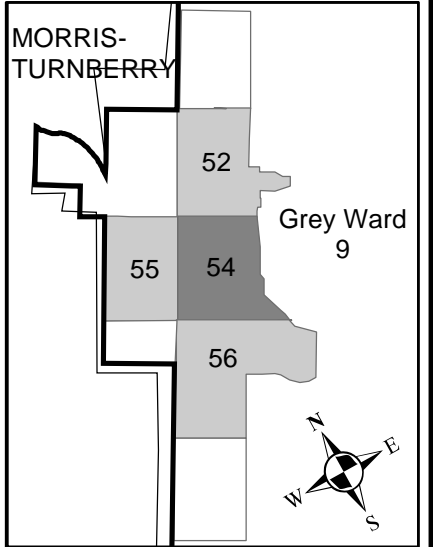
- Zone
- Roads
- Floodway
- Floodway Zone
- Rivers
- Flood Fringe
- \* Municipal Well
- 2 Year Time of Travel (See section 3.50)

**Amendments**  
 Amended by By-law 85-2009 (Adding the Identification of Municipal Wells and 2 year time of travel)  
 1 Amended by By-law 09-2015



REVISION  
 DATE March 03, 2016

# SCHEDULE 'A' KEY MAP 54 HURON EAST BRUSSELS WARD



### Amendments

1 Amended by By-law 85-2009 (Adding the Identification of Municipal Wells and 2 year time of travel)

2 Amended by By-law 97-2017

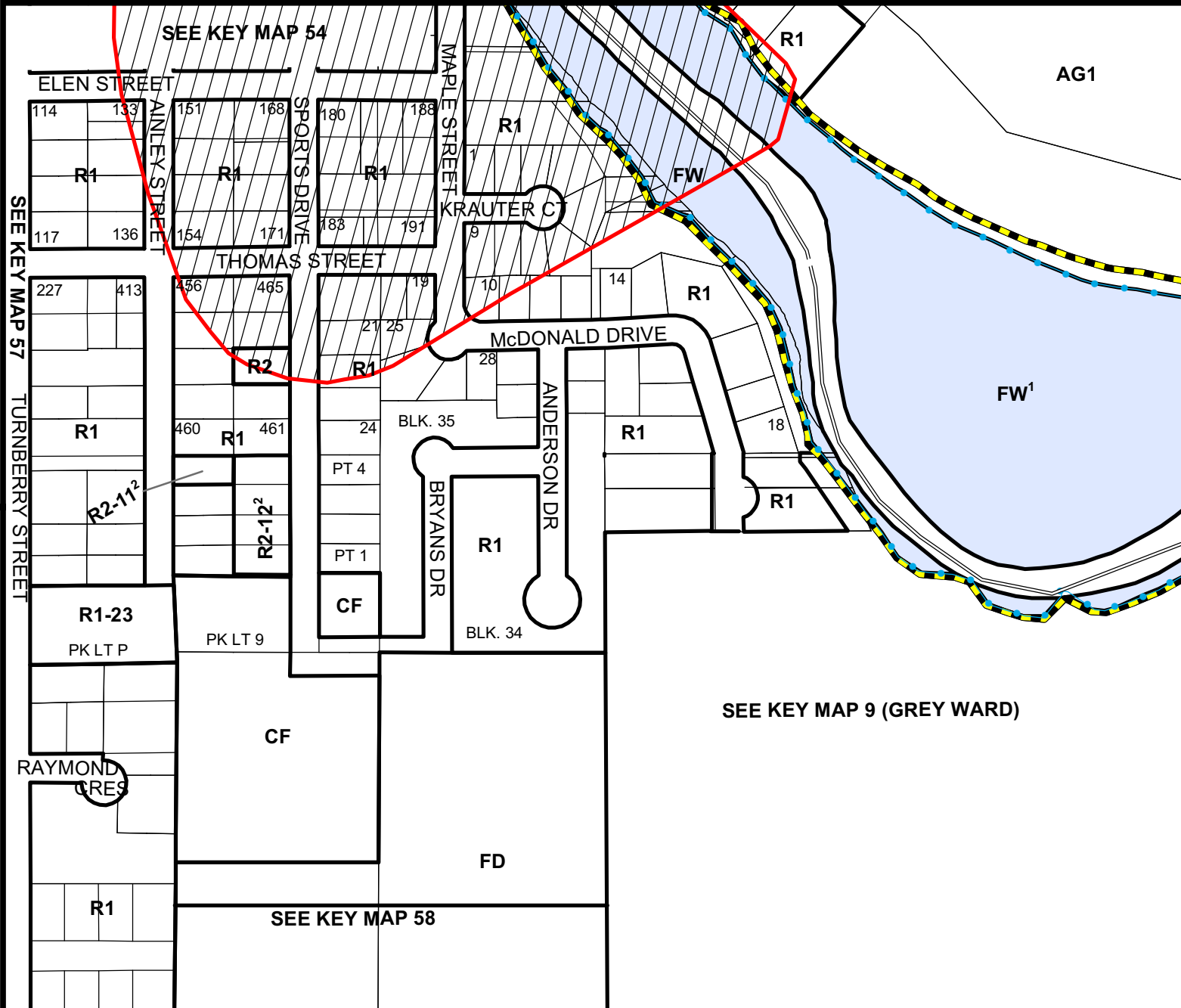
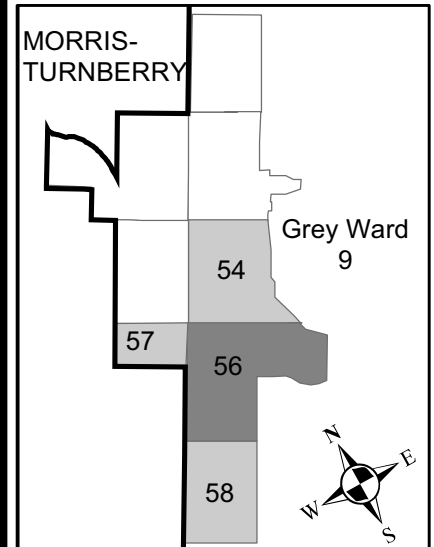


1:4,000

REVISION  
DATE January 16, 2018



# SCHEDULE 'A' KEY MAP 56 HURON EAST BRUSSELS WARD



SEE KEY MAP 9 (GREY WARD)

SEE KEY MAP 58

	Zone		Rivers
	Roads		Flood Fringe
	Floodway		Floodway Zone
	Municipal Well		
	2 Year Time of Travel (See section 3.50)		

### Amendments

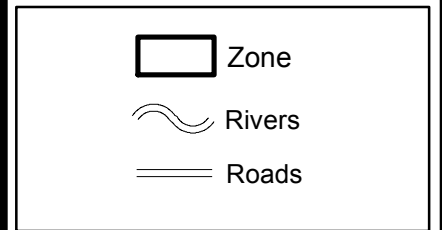
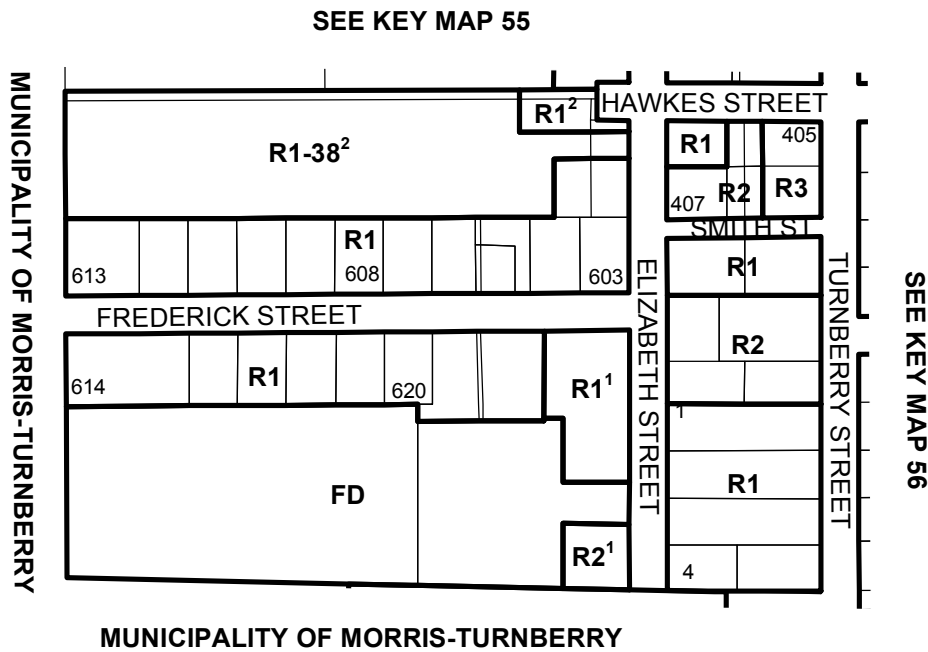
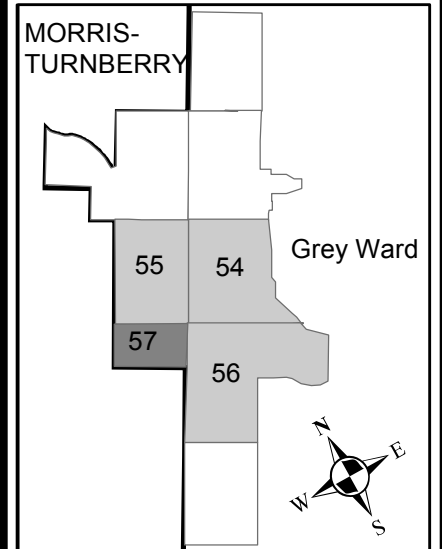
1 Amended by By-law 85-2009 (Adding the Identification of Municipal Wells and 2 year time of travel)  
2 Amended by By-law 11-2011



1:4,000

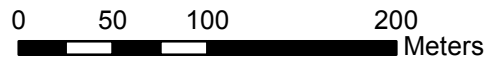

REVISION  
DATE February 28, 2011

**SCHEDULE 'A'  
KEY MAP 57  
HURON EAST  
BRUSSELS WARD**



**Amendments**

1 Amended by By-law 23-2018  
2 Amended by By-law 04-2019



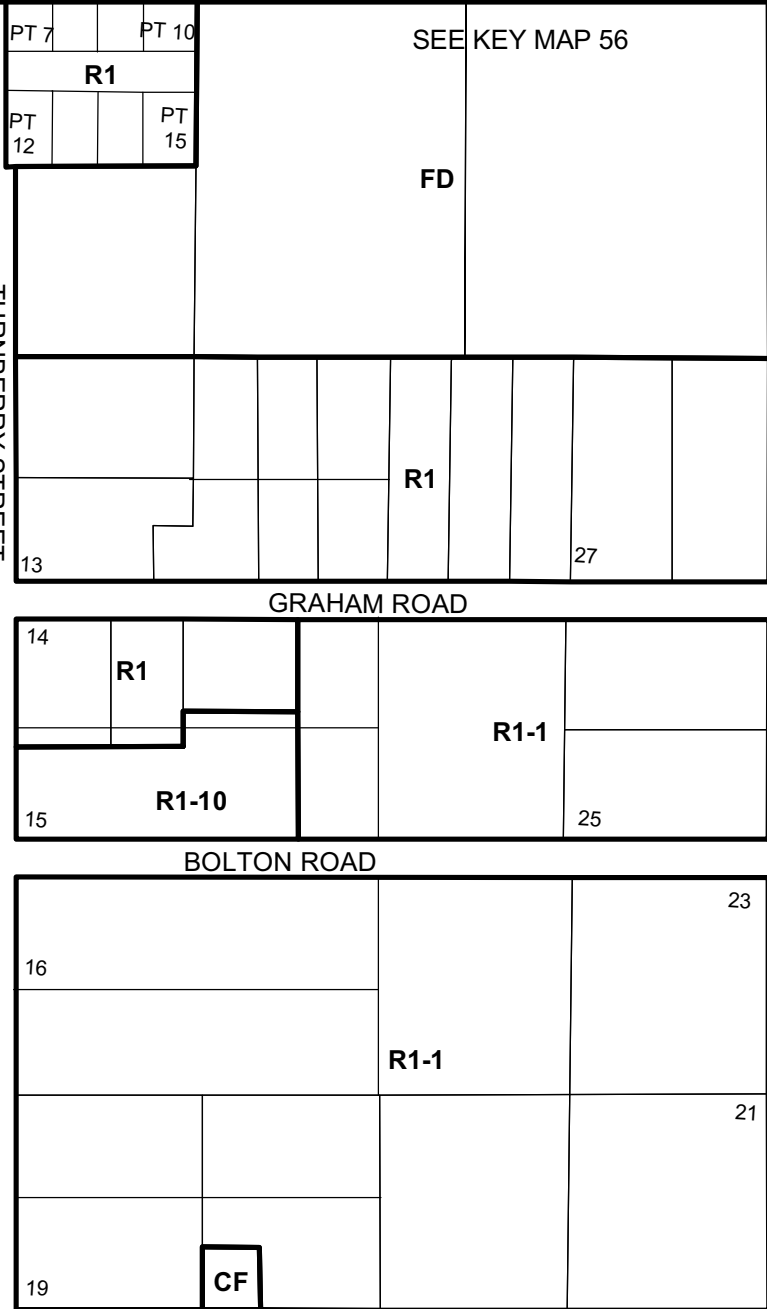
1:4,000

REVISION  
DATE June 18, 2019



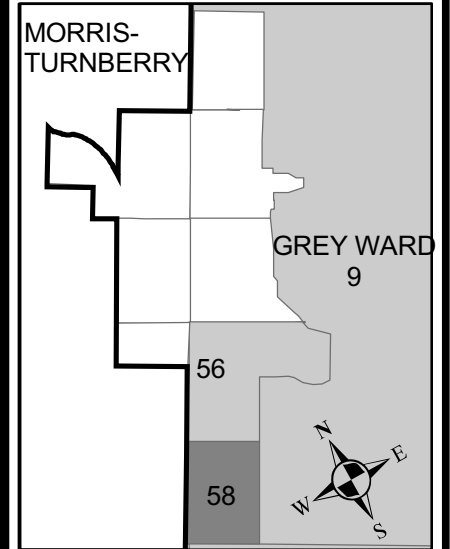
MUNICIPALITY OF MORRIS-TURNBERRY




TURNBERRY STREET



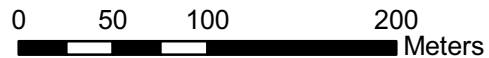
SEE KEY MAP 9 (GREY WARD)

# SCHEDULE 'A' KEY MAP 58 HURON EAST BRUSSELS WARD



-  Zone
-  Rivers
-  Roads

## Amendments



1:4,000

REVISION  
DATE September 19, 2006