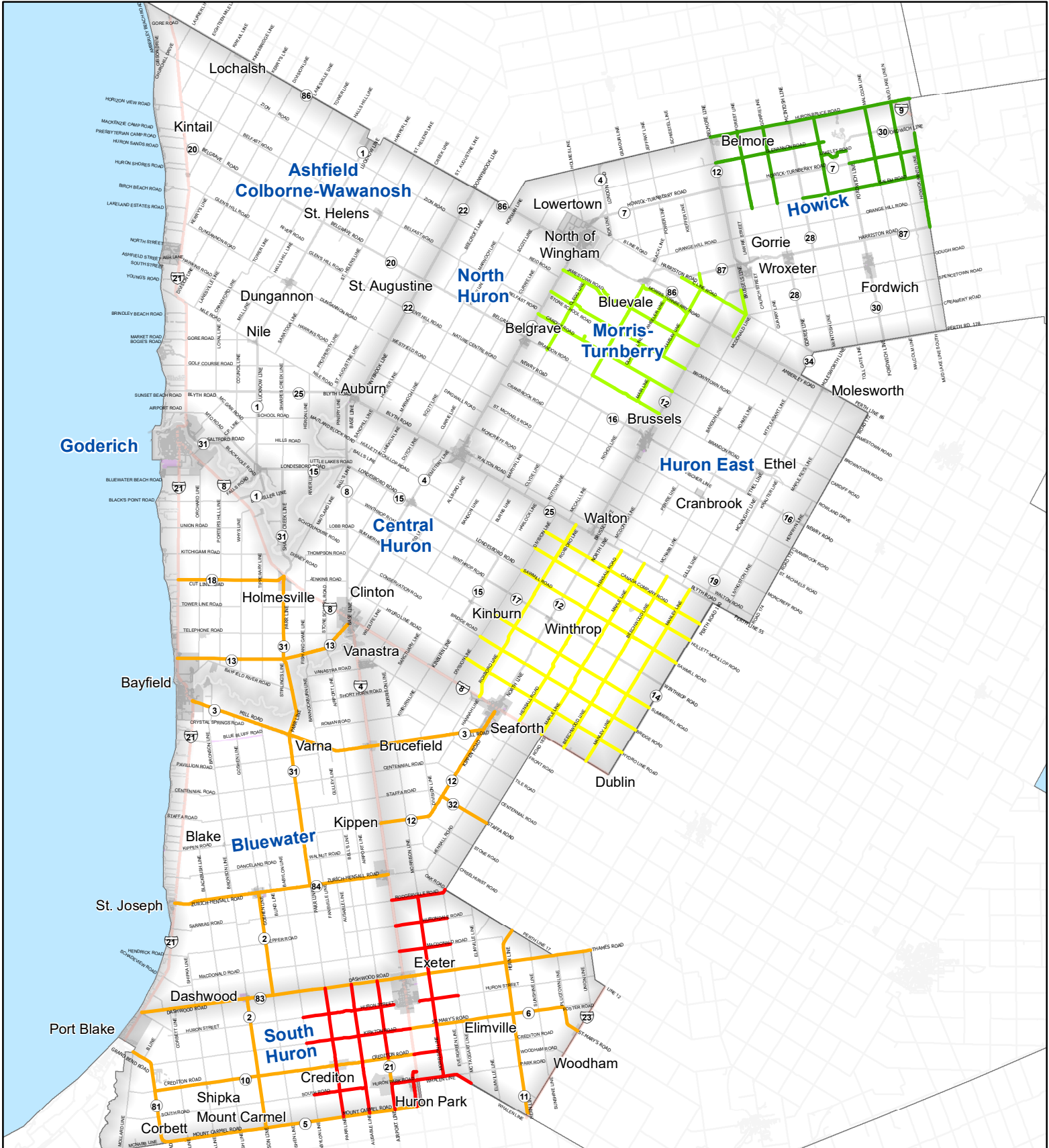


# Weed Spraying Program

## Yearly Cycle: 1 of 3 - 2020



Produced by the County of Huron GIS Services with data supplied under License by Members of the Ontario Geospatial Data Exchange, MVCA, ABCA, SVCA, UTRCA and MNR&F. Orthoimagery flown in 2015. This map is illustrative only. Do not rely on it as a precise indicator of routes, feature locations, nor as a guide to navigation. Copyright © Queen's Printer 2020. 1/17/2020

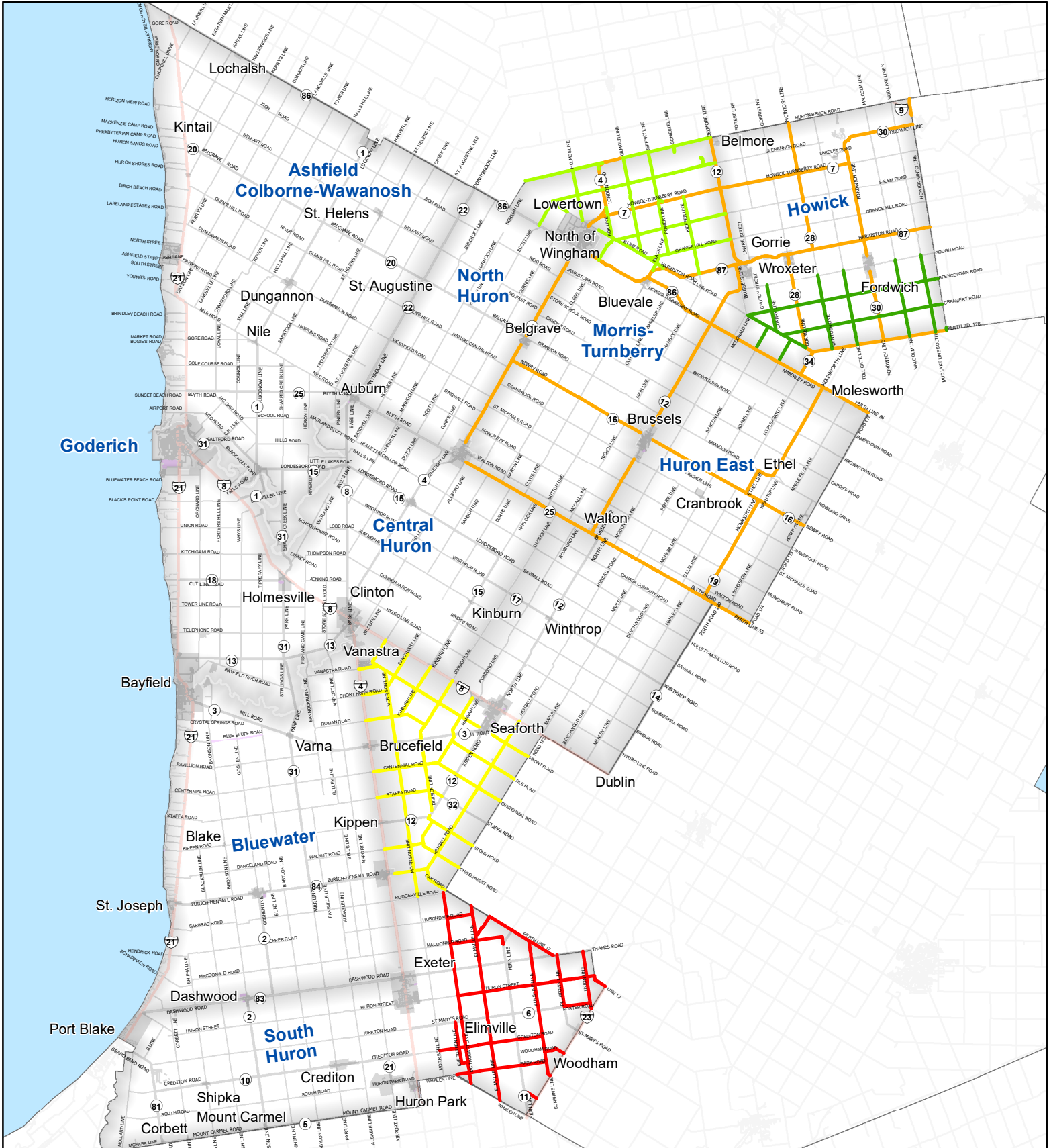


0 5  
Kilometres  
1:400,000  
Date: 1/17/2020


- Howick, 80.2 km
- Huron County, 241.2 km
- Huron East, 164.2 km
- Morris-Turnberry, 86 km
- South Huron, 89.7 km

# Weed Spraying Program

## Yearly Cycle: 2 of 3 - 2021



Produced by the County of Huron GIS Services with data supplied under License by Members of the Ontario Geospatial Data Exchange, MVCA, ABCA, SVCA, UTRCA and MNR&F. Orthoimagery flown in 2015. This map is illustrative only. Do not rely on it as a precise indicator of routes, feature locations, nor as a guide to navigation. Copyright © Queen's Printer 2020. 1/17/2020



0 5  
Kilometres

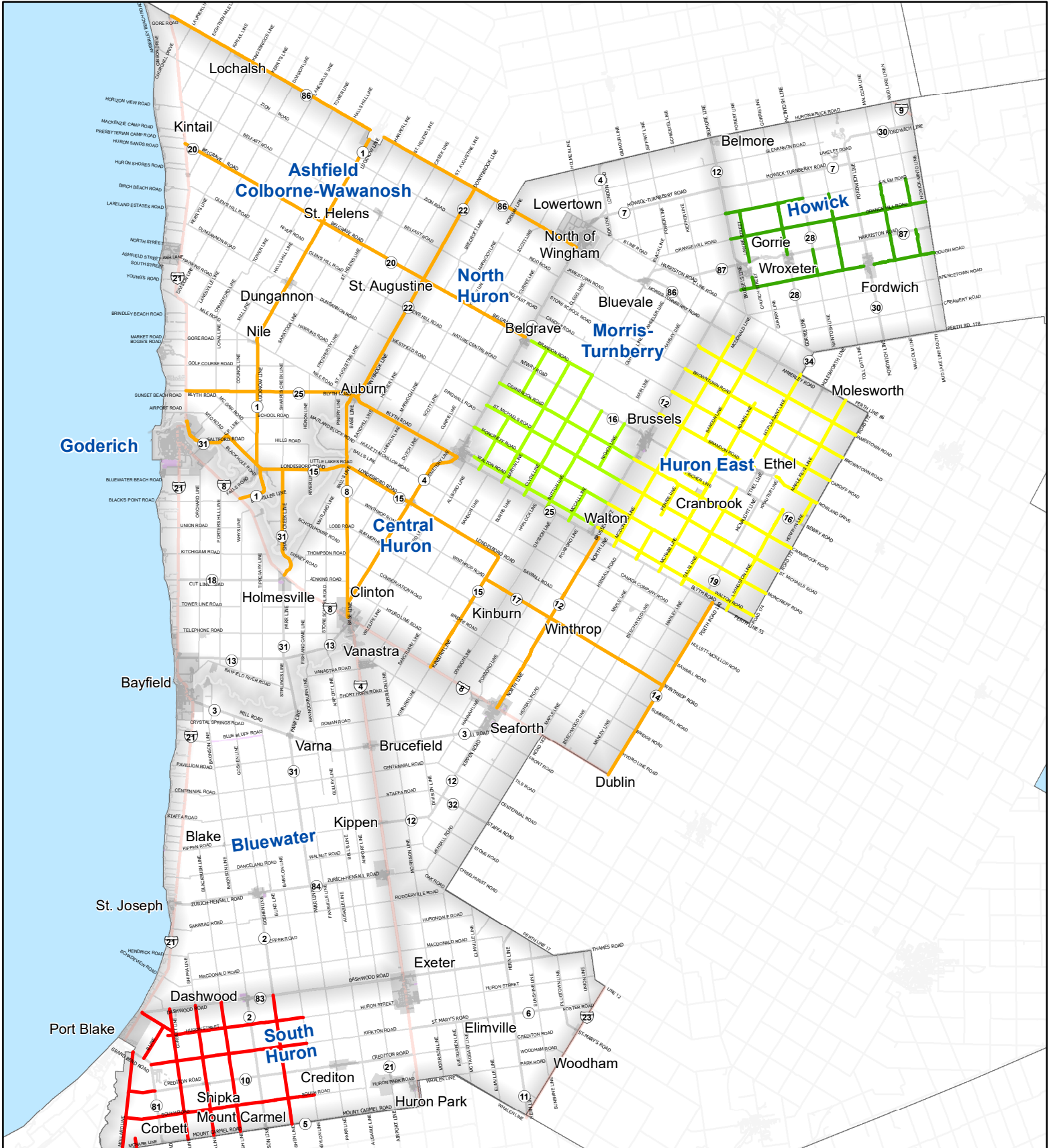
1:400,000

Date: 1/17/2020


- Howick, 65.6 km
- Huron County, 249 km
- Huron East, 119.7 km
- Morris-Turnberry, 85.2 km
- South Huron, 100.7 km

# Weed Spraying Program

## Yearly Cycle: 3 of 3 - 2022



Produced by the County of Huron GIS Services with data supplied under License by Members of the Ontario Geospatial Data Exchange, MVCA, ABCA, SVCA, UTRCA and MNR&F. Orthoimagery flown in 2015. This map is illustrative only. Do not rely on it as a precise indicator of routes, feature locations, nor as a guide to navigation. Copyright © Queen's Printer 2020. 1/17/2020



0 5  
Kilometres

1:400,000

Date: 1/17/2020

- Howick, 64.1 km
- Huron County, 268.3 km
- Huron East, 199.9 km
- Morris-Turnberry, 98.9 km
- South Huron, 95.7 km