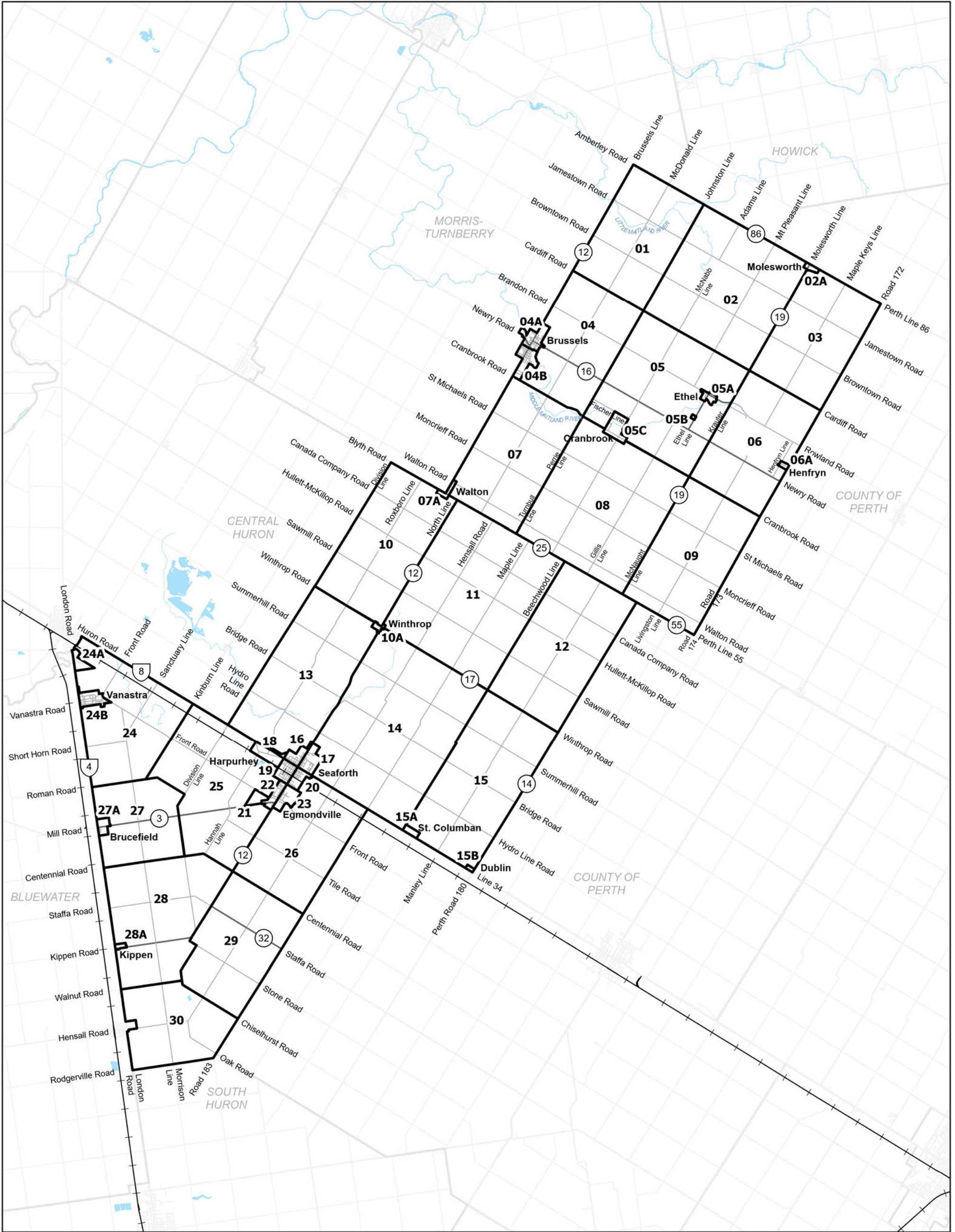


Municipality of Huron East (Draft)  
 Zoning By-Law  
 Index Map


Amendments

Revision Date: November 01, 2024



- Key Map
- Municipal Boundary
- Waterbody
- Railroad

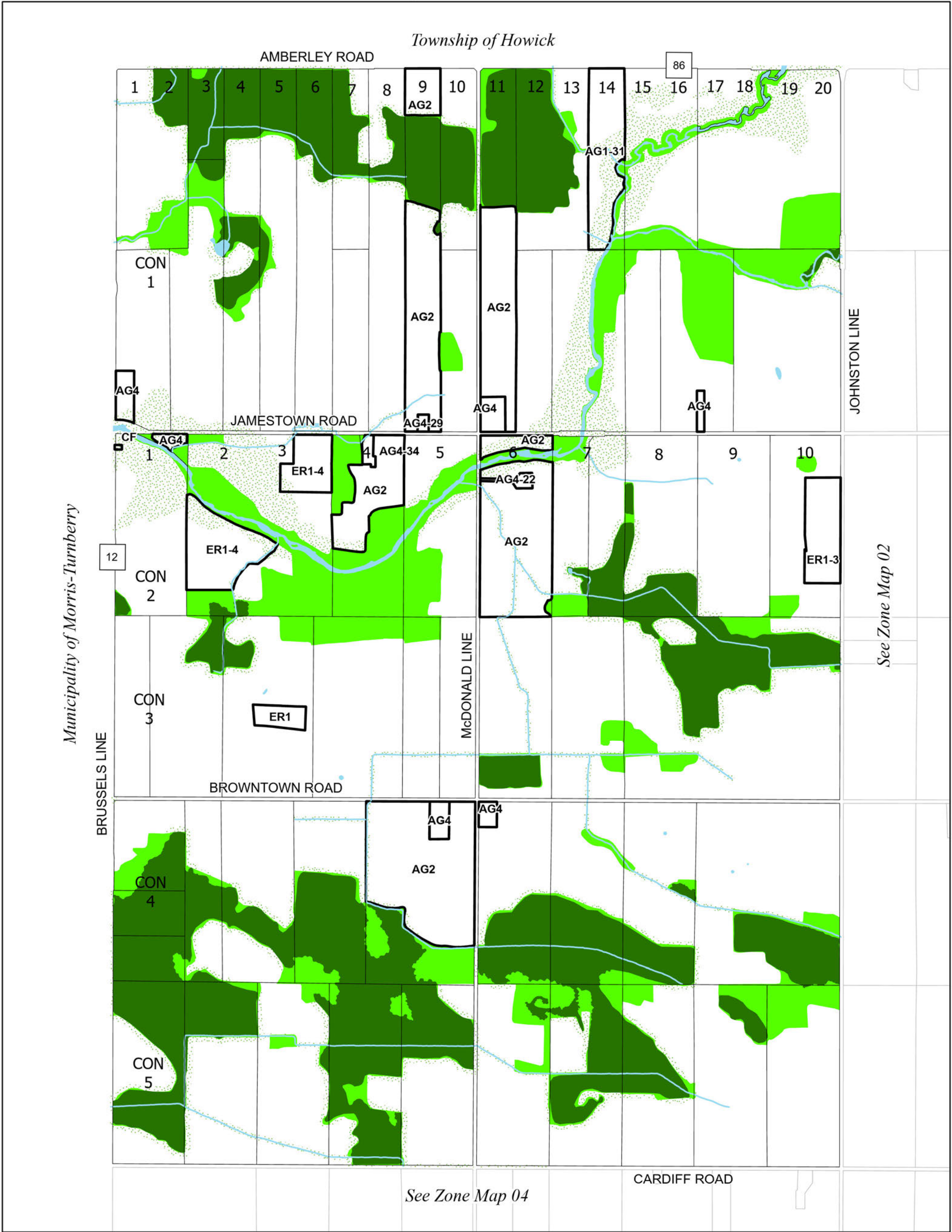
- Roads  
Provincial Highway
- County Road
- Municipal Road



Metres

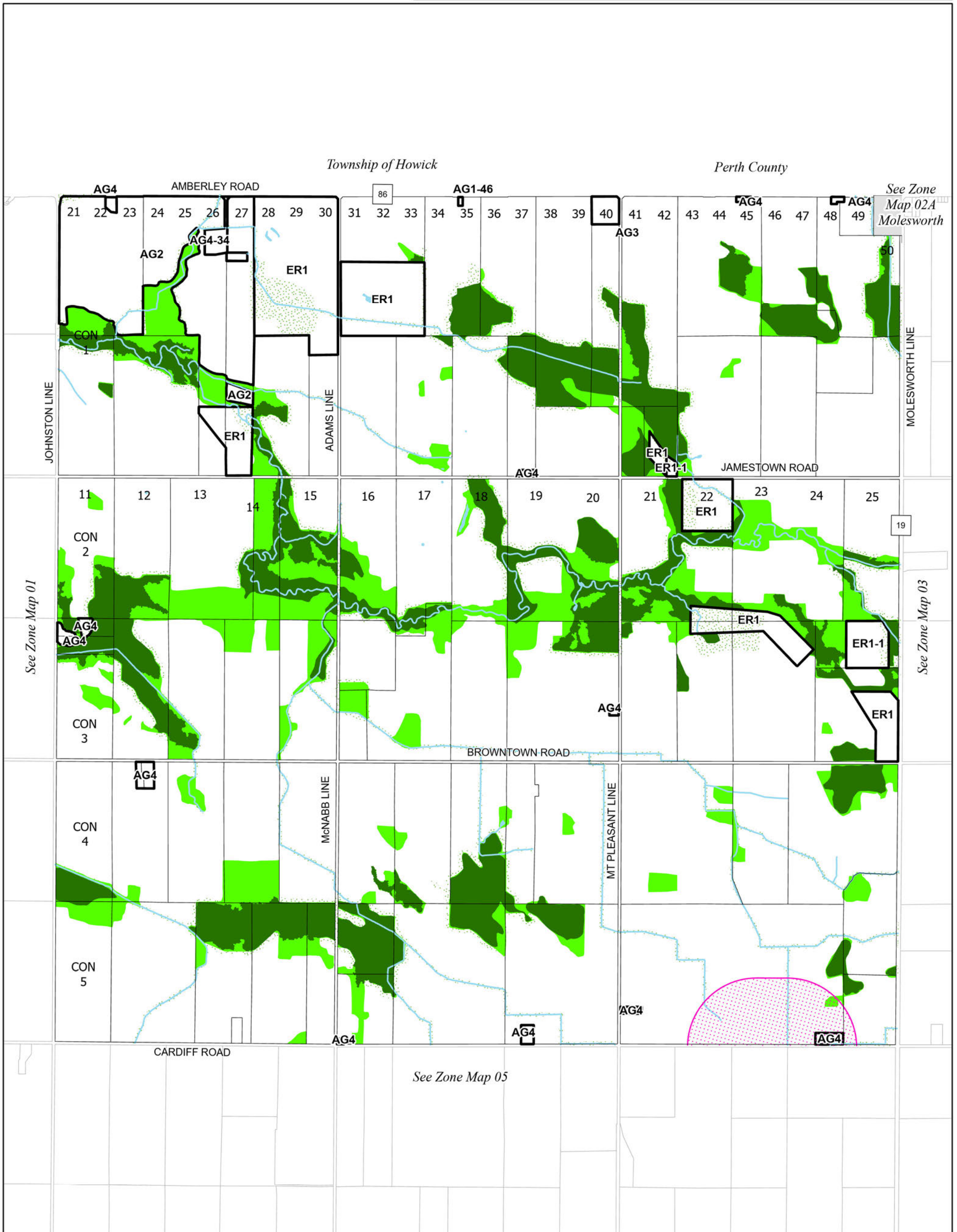
1:180,000





AG1 Zone (Unless otherwise noted)	Zone A, B and C 5 year time of travel (See Section 3.50)
NE1 Zone	Landfill and Sewage Buffers (150m or 500m)
NE2 Zone	Sinkhole Capture Area
Property Boundary	Sinkhole Zone
Railway	Conservation Authority Regulated Lands
Watercourse	
Waterbody	
Wells	





AG1 Zone (Unless otherwise noted)	Zone A, B and C 5 year time of travel (See Section 3.50)
NE1 Zone	Landfill and Sewage Buffers (150m or 500m)
NE2 Zone	Sinkhole Capture Area
Property Boundary	Sinkhole Zone
Railway	Conservation Authority Regulated Lands
Watercourse	
Waterbody	
Wells	

0 520 1,040 1,560  
Metres  
1:26,000

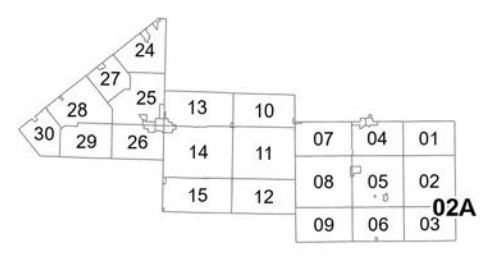
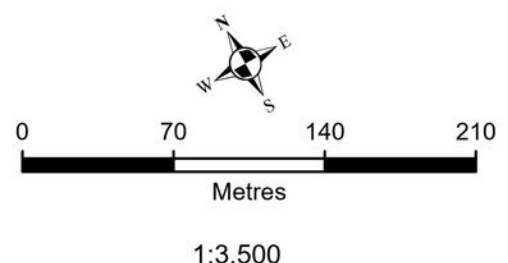
24	13	10	07	04	01
27	14	11	08	05	02
25	15	12	09	06	03
28					
29					
30					

Perth County

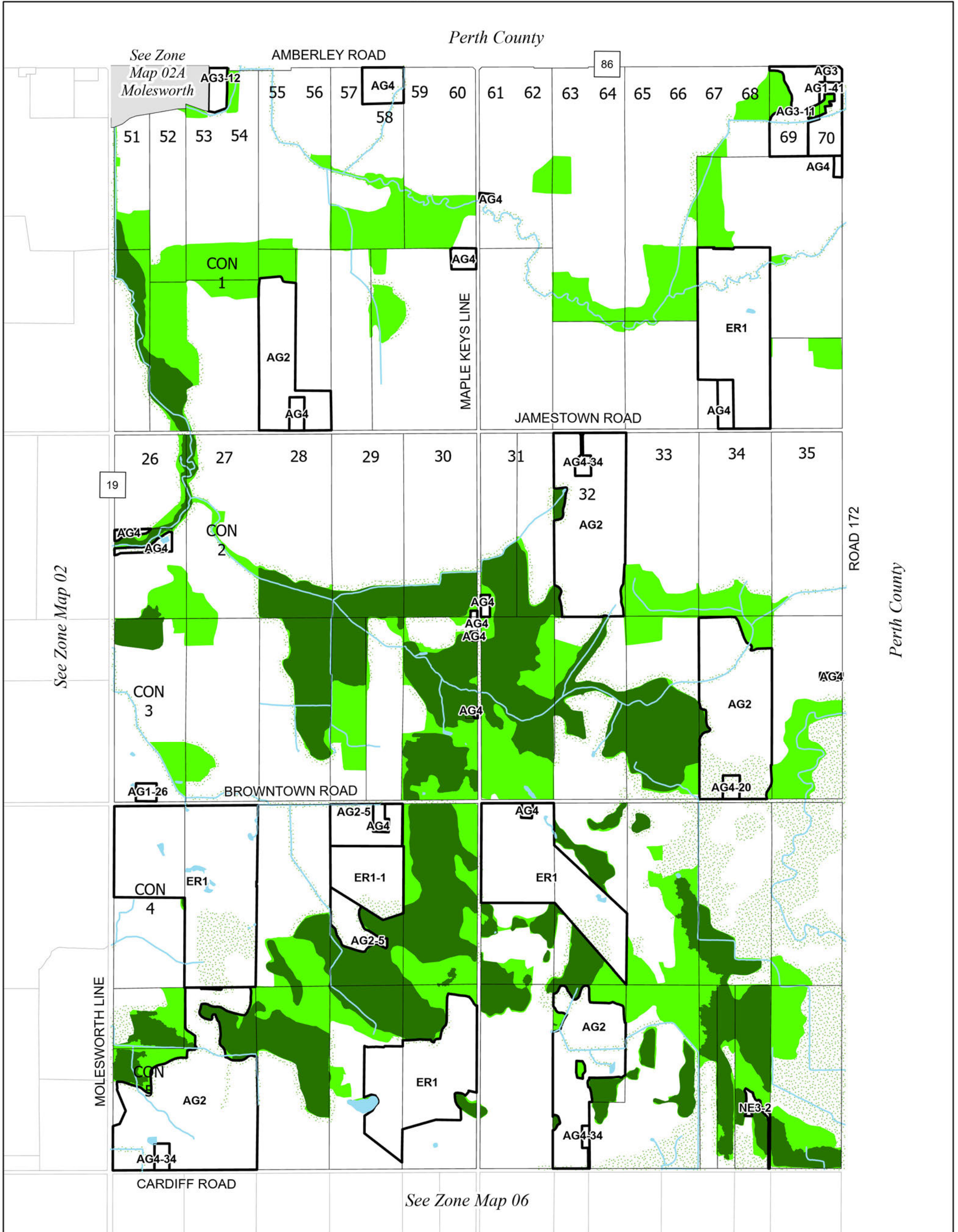


- AG1 Zone (Unless otherwise noted)
- NE1 Zone
- NE2 Zone
- Property Boundary
- Railway
- Watercourse
- Waterbody
- Wells

- Zone A, B and C 5 year time of travel (See Section 3.50)
- Landfill and Sewage Buffers (150m or 500m)
- Sinkhole Capture Area
- Sinkhole Zone
- Conservation Authority Regulated Lands







AG1 Zone (Unless otherwise noted)	Zone A, B and C 5 year time of travel (See Section 3.50)	  Metres 1:20,000	
NE1 Zone	Landfill and Sewage Buffers (150m or 500m)		
NE2 Zone	Sinkhole Capture Area		
Property Boundary	Sinkhole Zone		
Railway	Conservation Authority Regulated Lands		
Watercourse			
Waterbody			
Wells			





<ul style="list-style-type: none"> <li> AG1 Zone (Unless otherwise noted)</li> <li> NE1 Zone</li> <li> NE2 Zone</li> <li> Property Boundary</li> <li> Railway</li> <li> Watercourse</li> <li> Waterbody</li> <li> Wells</li> </ul>	<ul style="list-style-type: none"> <li> Zone A, B and C 5 year time of travel (See Section 3.50)</li> <li> Landfill and Sewage Buffers (150m or 500m)</li> <li> Sinkhole Capture Area</li> <li> Sinkhole Zone</li> <li> Conservation Authority Regulated Lands</li> </ul>	<p>0 420 840 1,260 Metres 1:21,000</p>	<table border="1" style="border-collapse: collapse; text-align: center; width: 100px; height: 100px;"> <tr><td>24</td><td>13</td><td>10</td><td>07</td><td>04</td><td>01</td></tr> <tr><td>27</td><td>14</td><td>11</td><td>08</td><td>05</td><td>02</td></tr> <tr><td>25</td><td>15</td><td>12</td><td>09</td><td>06</td><td>03</td></tr> <tr><td>28</td><td></td><td></td><td></td><td></td><td></td></tr> <tr><td>29</td><td></td><td></td><td></td><td></td><td></td></tr> <tr><td>30</td><td></td><td></td><td></td><td></td><td></td></tr> </table>	24	13	10	07	04	01	27	14	11	08	05	02	25	15	12	09	06	03	28						29						30					
24	13	10	07	04	01																																		
27	14	11	08	05	02																																		
25	15	12	09	06	03																																		
28																																							
29																																							
30																																							



Municipality of Huron East (Draft)  
 Zoning By-Law  
 Key Map 04A  
 Brussels

Amendments

Revision Date: November 07, 2024



See Zone  
Map 04

Municipality of  
Morris-Turnberry

See Zone  
Map 04B  
Brussels

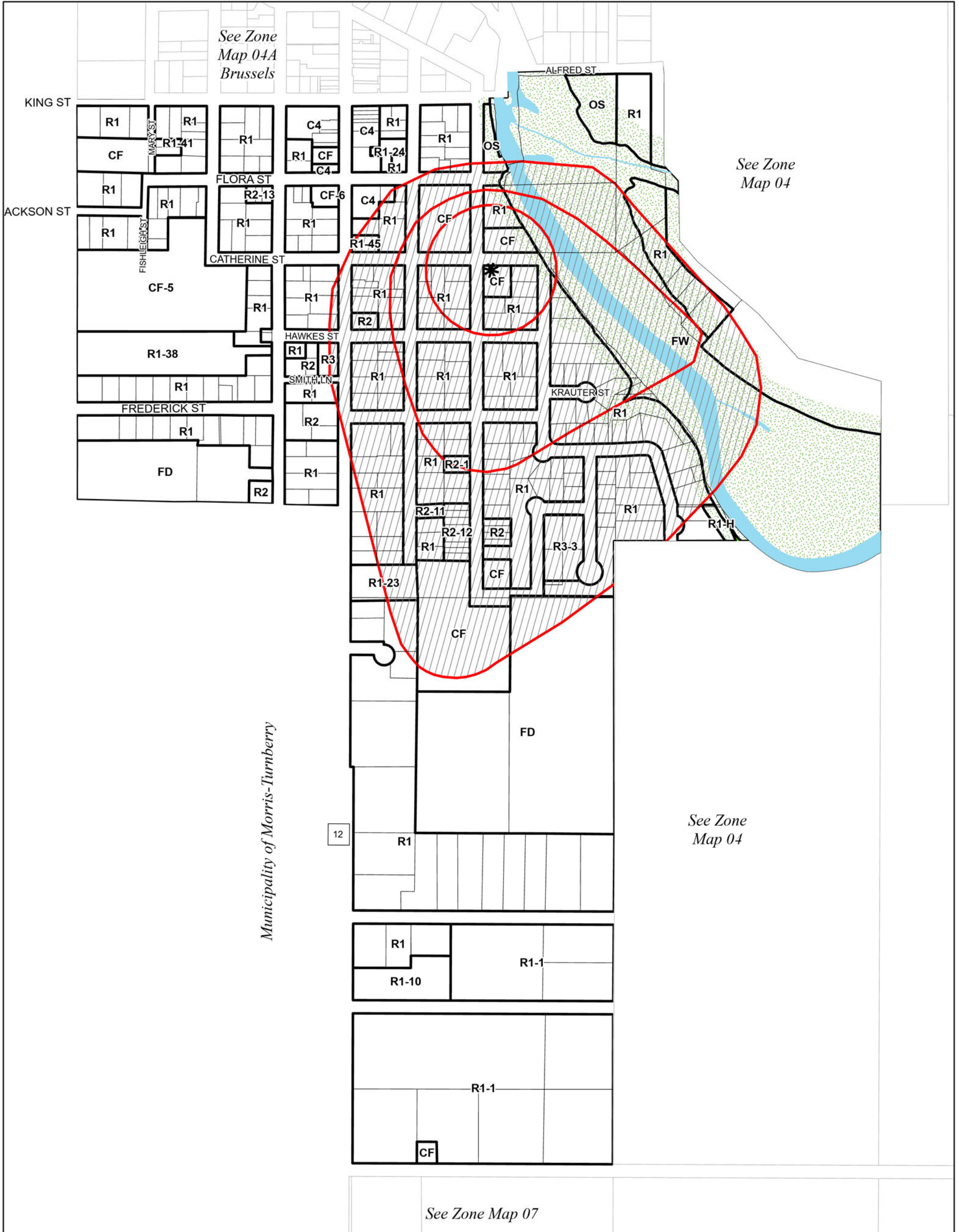
AG1 Zone (Unless otherwise noted)	Zone A, B and C 5 year time of travel (See Section 3.50)	  0 120 240 360 Metres 1:6,000	 <table border="1"> <tr><td>24</td><td>13</td><td>10</td><td>07</td><td>04</td><td>01</td></tr> <tr><td>28</td><td>14</td><td>11</td><td>08</td><td>05</td><td>02</td></tr> <tr><td>27</td><td>15</td><td>12</td><td>09</td><td>06</td><td>03</td></tr> <tr><td>25</td><td></td><td></td><td></td><td></td><td></td></tr> <tr><td>29</td><td></td><td></td><td></td><td></td><td></td></tr> <tr><td>26</td><td></td><td></td><td></td><td></td><td></td></tr> <tr><td>30</td><td></td><td></td><td></td><td></td><td></td></tr> </table>	24	13	10	07	04	01	28	14	11	08	05	02	27	15	12	09	06	03	25						29						26						30					
24	13			10	07	04	01																																						
28	14	11	08	05	02																																								
27	15	12	09	06	03																																								
25																																													
29																																													
26																																													
30																																													
NE1 Zone	Landfill and Sewage Buffers (150m or 500m)																																												
NE2 Zone	Sinkhole Capture Area																																												
Property Boundary	Sinkhole Zone																																												
Railway	Conservation Authority Regulated Lands																																												
Watercourse																																													
Waterbody																																													
Wells																																													



Municipality of Huron East (Draft)  
 Zoning By-Law  
 Key Map 04B  
 Brussels

Amendments

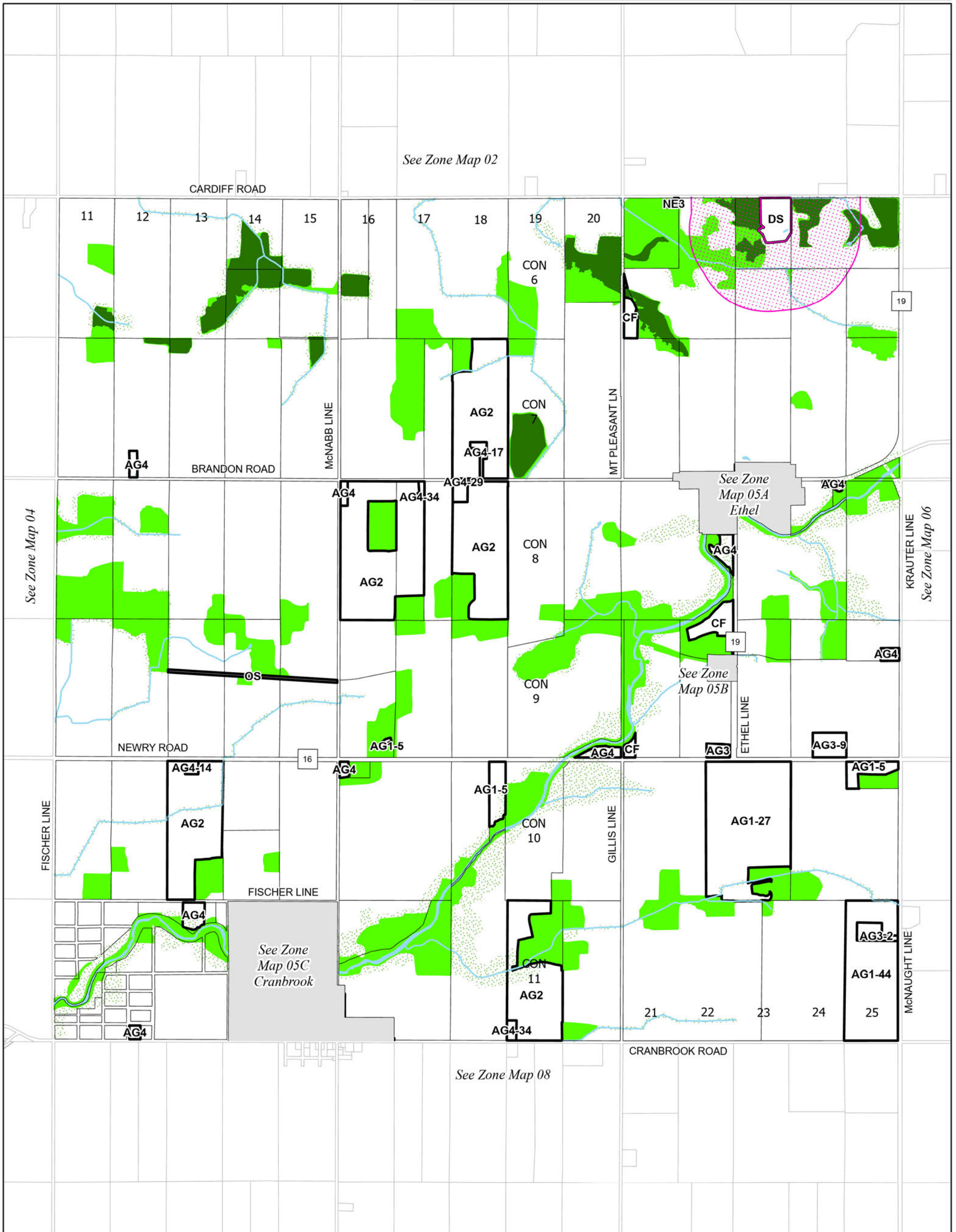
Revision Date: November 07, 2024



<ul style="list-style-type: none"> <li> AG1 Zone (Unless otherwise noted)</li> <li> NE1 Zone</li> <li> NE2 Zone</li> <li> Property Boundary</li> <li> Railway</li> <li> Watercourse</li> <li> Waterbody</li> <li> Wells</li> </ul>	<ul style="list-style-type: none"> <li> Zone A, B and C 5 year time of travel (See Section 3.50)</li> <li> Landfill and Sewage Buffers (150m or 500m)</li> <li> Sinkhole Capture Area</li> <li> Sinkhole Zone</li> <li> Conservation Authority Regulated Lands</li> </ul>		<p>0 110 220 330 Metres</p>	
--	---	--	---------------------------------	--

1:5,500





AG1 Zone (Unless otherwise noted)	Zone A, B and C 5 year time of travel (See Section 3.50)
NE1 Zone	Landfill and Sewage Buffers (150m or 500m)
NE2 Zone	Sinkhole Capture Area
Property Boundary	Sinkhole Zone
Railway	Conservation Authority Regulated Lands
Watercourse	
Waterbody	
Wells	

0 520 1,040 1,560  
Metres  
1:26,000

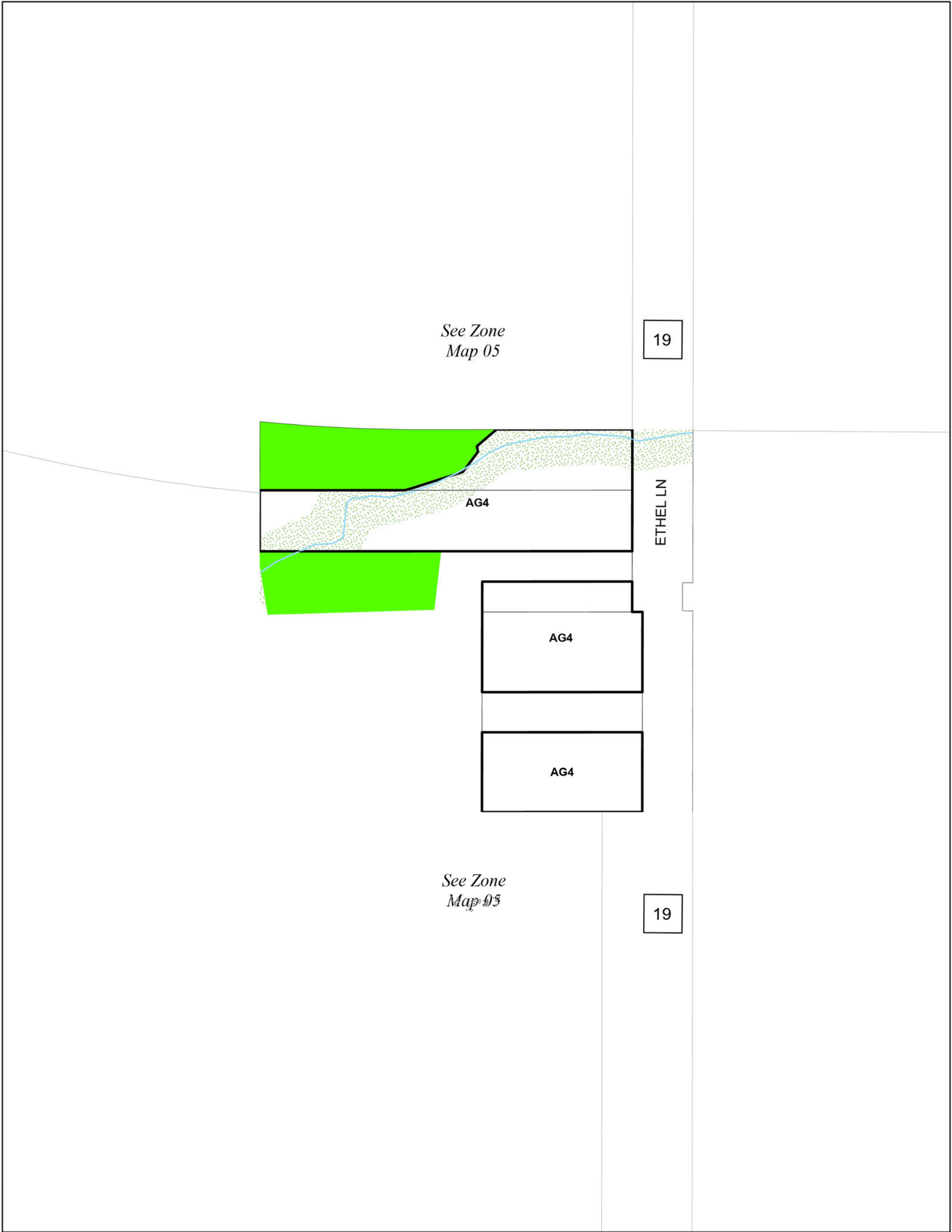
24	13	10	07	04	01
27	14	11	08	<b>05</b>	02
25	15	12	09	06	03
28					
29					
30					





<ul style="list-style-type: none"> <li> AG1 Zone (Unless otherwise noted)</li> <li> NE1 Zone</li> <li> NE2 Zone</li> <li> Property Boundary</li> <li> Railway</li> <li> Watercourse</li> <li> Waterbody</li> <li> Wells</li> </ul>	<ul style="list-style-type: none"> <li> Zone A, B and C 5 year time of travel (See Section 3.50)</li> <li> Landfill and Sewage Buffers (150m or 500m)</li> <li> Sinkhole Capture Area</li> <li> Sinkhole Zone</li> <li> Conservation Authority Regulated Lands</li> </ul>	<p>0 90 180 270 Metres 1:4,500</p>	
--	---	--	--





<ul style="list-style-type: none"> <li> AG1 Zone (Unless otherwise noted)</li> <li> NE1 Zone</li> <li> NE2 Zone</li> <li> Property Boundary</li> <li> Railway</li> <li> Watercourse</li> <li> Waterbody</li> <li> Wells</li> </ul>	<ul style="list-style-type: none"> <li> Zone A, B and C 5 year time of travel (See Section 3.50)</li> <li> Landfill and Sewage Buffers (150m or 500m)</li> <li> Sinkhole Capture Area</li> <li> Sinkhole Zone</li> <li> Conservation Authority Regulated Lands</li> </ul>	<p>0 30 60 90 Metres 1:1,800</p>	<p>A grid of 30 numbered cells (01-30) with cell 05 highlighted and labeled '05B'.</p>
--	---	--	--



Municipality of Huron East (Draft)  
 Zoning By-Law  
 Key Map 05C  
 Cranbrook

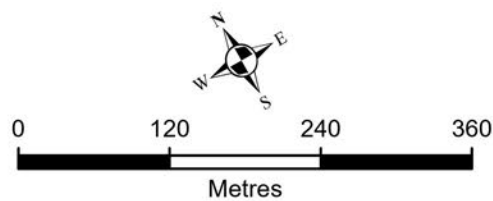
Amendments

Revision Date: November 07, 2024

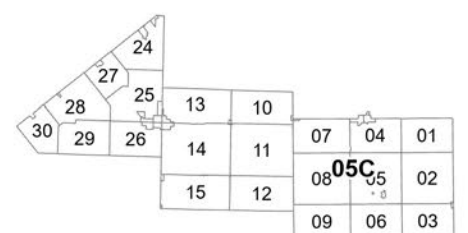


- AG1 Zone (Unless otherwise noted)
- NE1 Zone
- NE2 Zone
- Property Boundary
- Railway
- Watercourse
- Waterbody
- Wells

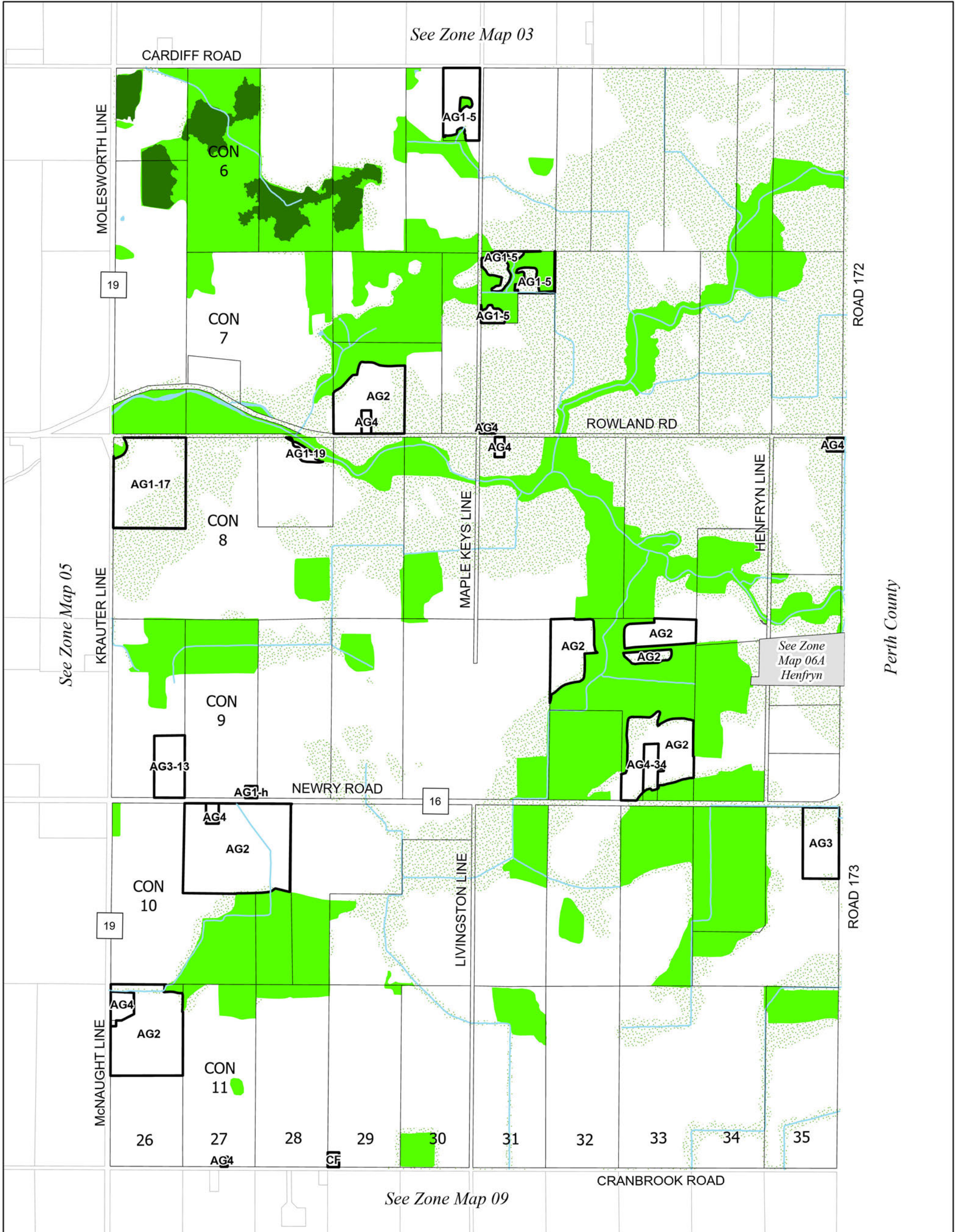
- Zone A, B and C 5 year time of travel (See Section 3.50)
- Landfill and Sewage Buffers (150m or 500m)
- Sinkhole Capture Area
- Sinkhole Zone
- Conservation Authority Regulated Lands



1:6,000







AG1 Zone (Unless otherwise noted)	Zone A, B and C 5 year time of travel (See Section 3.50)	  1:20,000	 <table border="1"> <tr><td>07</td><td>04</td><td>01</td></tr> <tr><td>08</td><td>05</td><td>02</td></tr> <tr><td>09</td><td><b>06</b></td><td>03</td></tr> </table>	07	04	01	08	05	02	09	<b>06</b>	03
07	04			01								
08	05	02										
09	<b>06</b>	03										
NE1 Zone	Landfill and Sewage Buffers (150m or 500m)											
NE2 Zone	Sinkhole Capture Area											
Property Boundary	Sinkhole Zone											
Railway	Conservation Authority Regulated Lands											
Watercourse												
Waterbody												
Wells												

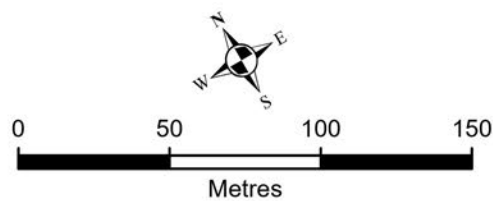




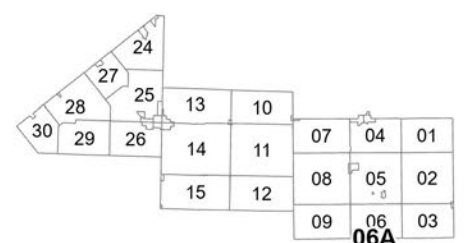
Perth County

- AG1 Zone (Unless otherwise noted)
- NE1 Zone
- NE2 Zone
- Property Boundary
- Railway
- Watercourse
- Waterbody
- Wells

- Zone A, B and C 5 year time of travel (See Section 3.50)
- Landfill and Sewage Buffers (150m or 500m)
- Sinkhole Capture Area
- Sinkhole Zone
- Conservation Authority Regulated Lands



1:2,500

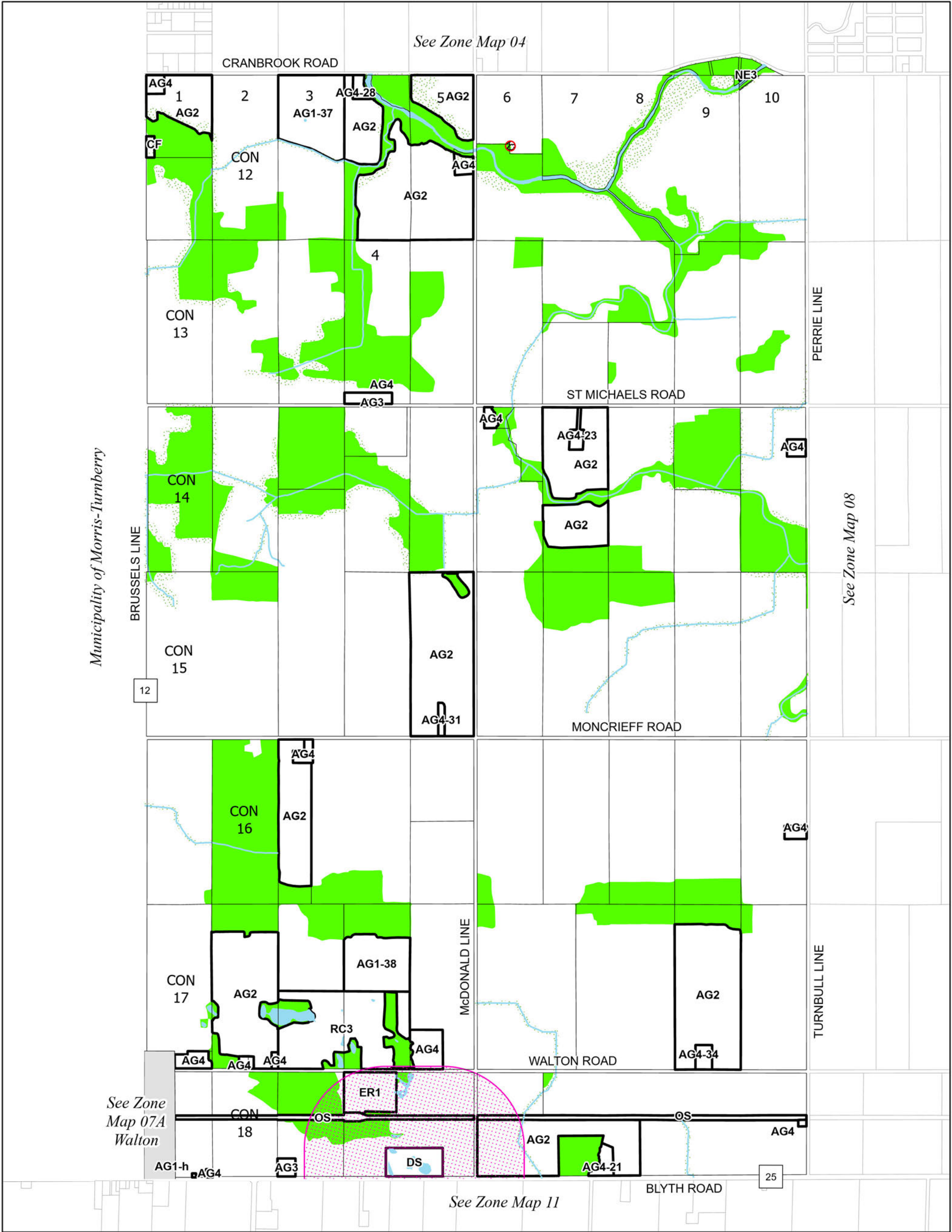




Municipality of Huron East (Draft)  
 Zoning By-Law  
 Key Map 07

Amendments

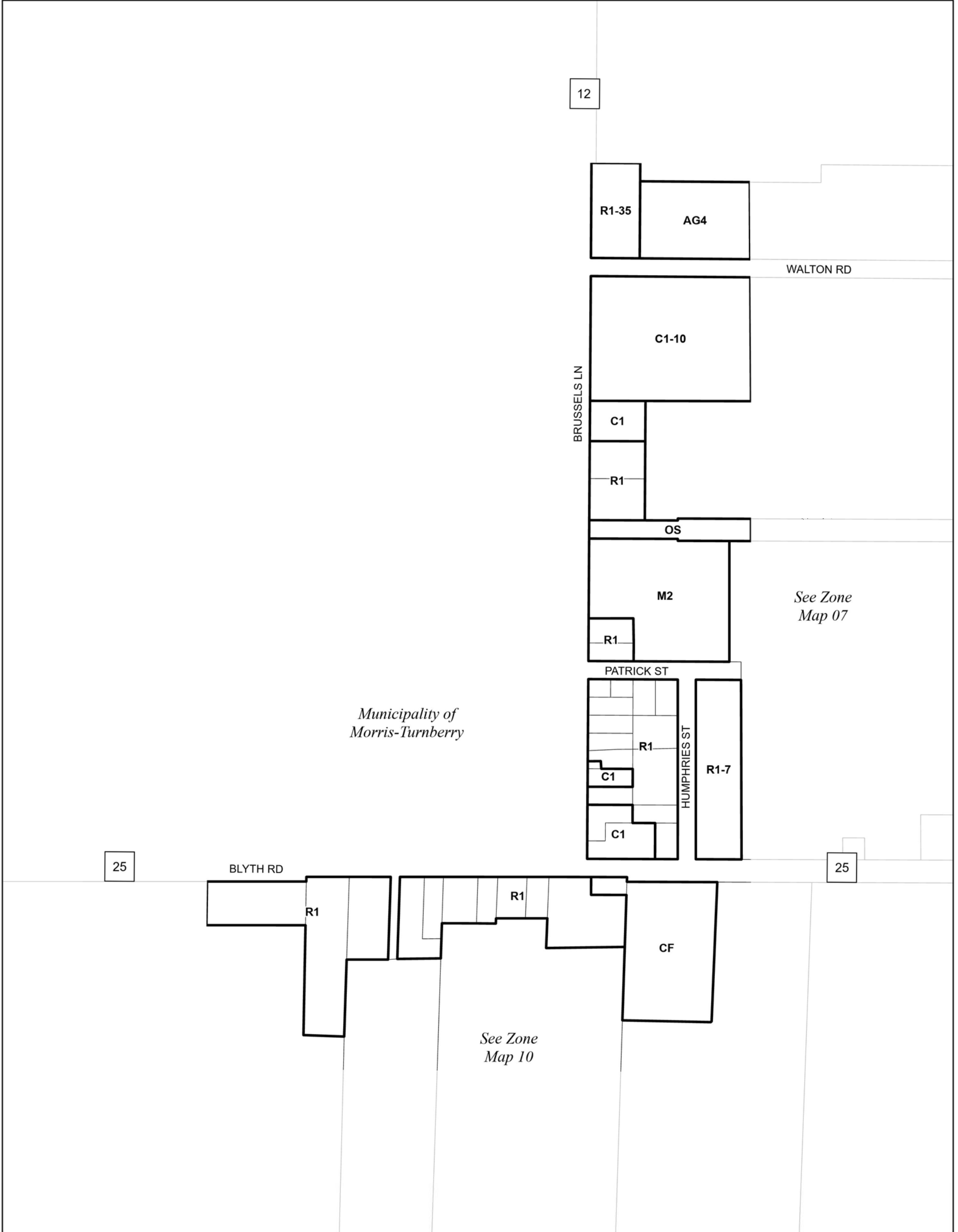
Revision Date: November 07, 2024



AG1 Zone (Unless otherwise noted)	Zone A, B and C 5 year time of travel (See Section 3.50)
NE1 Zone	Landfill and Sewage Buffers (150m or 500m)
NE2 Zone	Sinkhole Capture Area
Property Boundary	Sinkhole Zone
Railway	Conservation Authority Regulated Lands
Watercourse	
Waterbody	
Wells	

0 440 880 1,320  
Metres  
1:22,000

24	13	10	07	04	01
27	14	11	08	05	02
28	15	12	09	06	03
29					
30					



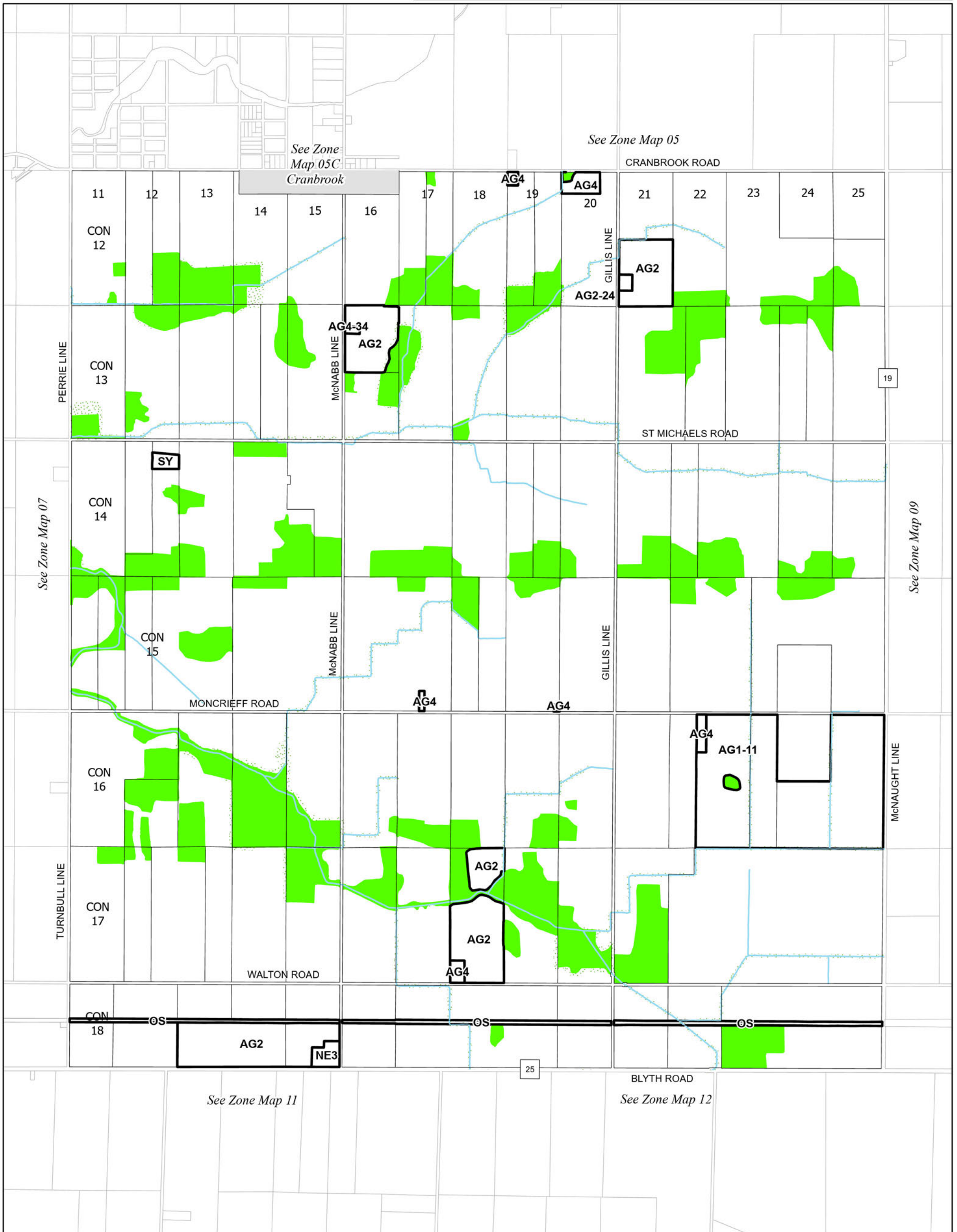
AG1 Zone (Unless otherwise noted)	Zone A, B and C 5 year time of travel (See Section 3.50)	  1:4,000	
NE1 Zone	Landfill and Sewage Buffers (150m or 500m)		
NE2 Zone	Sinkhole Capture Area		
Property Boundary	Sinkhole Zone		
Railway	Conservation Authority Regulated Lands		
Watercourse			
Waterbody			
Wells			



Municipality of Huron East (Draft)  
 Zoning By-Law  
 Key Map 08

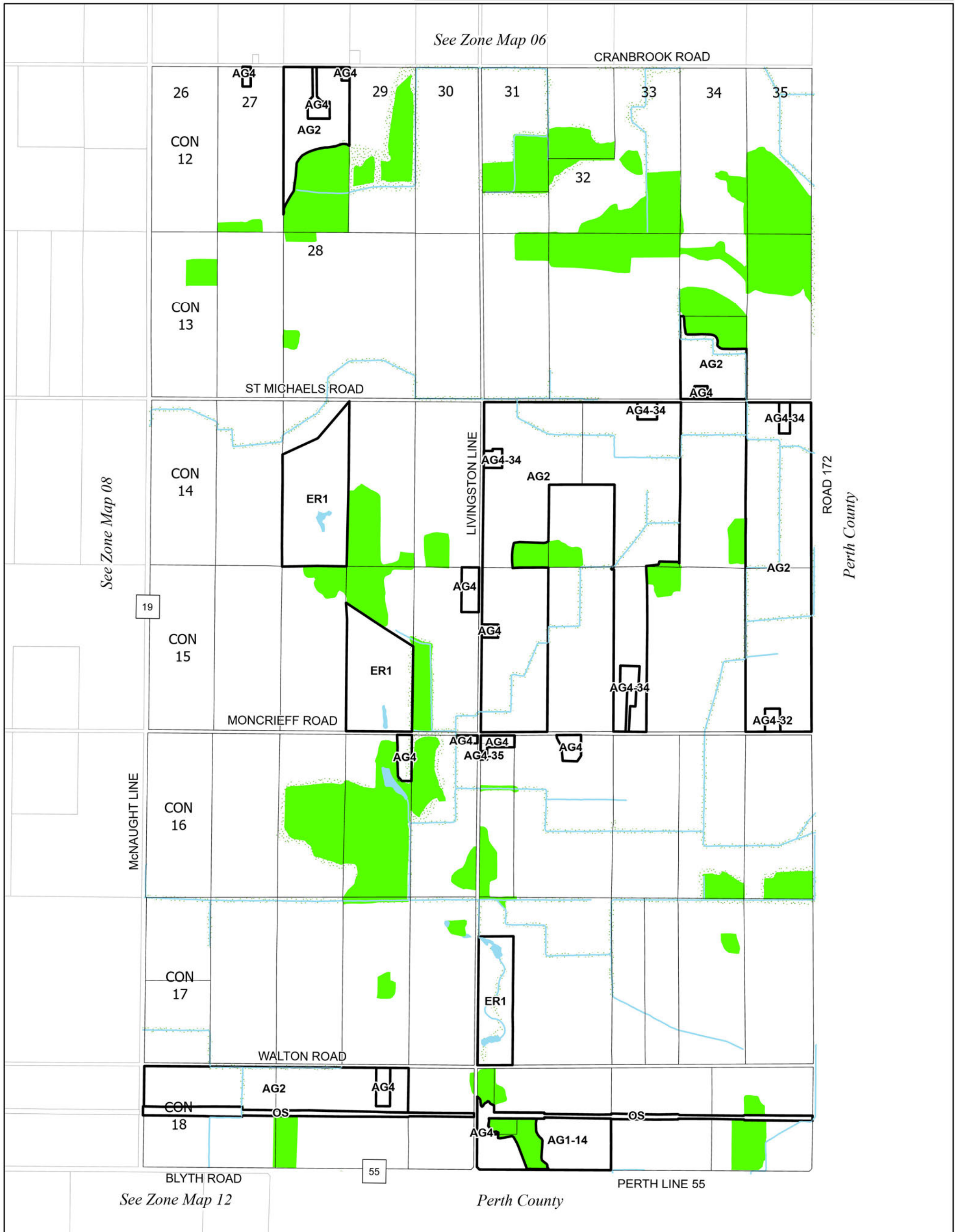
Amendments

Revision Date: November 07, 2024



AG1 Zone (Unless otherwise noted)	Zone A, B and C 5 year time of travel (See Section 3.50)
NE1 Zone	Landfill and Sewage Buffers (150m or 500m)
NE2 Zone	Sinkhole Capture Area
Property Boundary	Sinkhole Zone
Railway	Conservation Authority Regulated Lands
Watercourse	
Waterbody	
Wells	

1:27,000



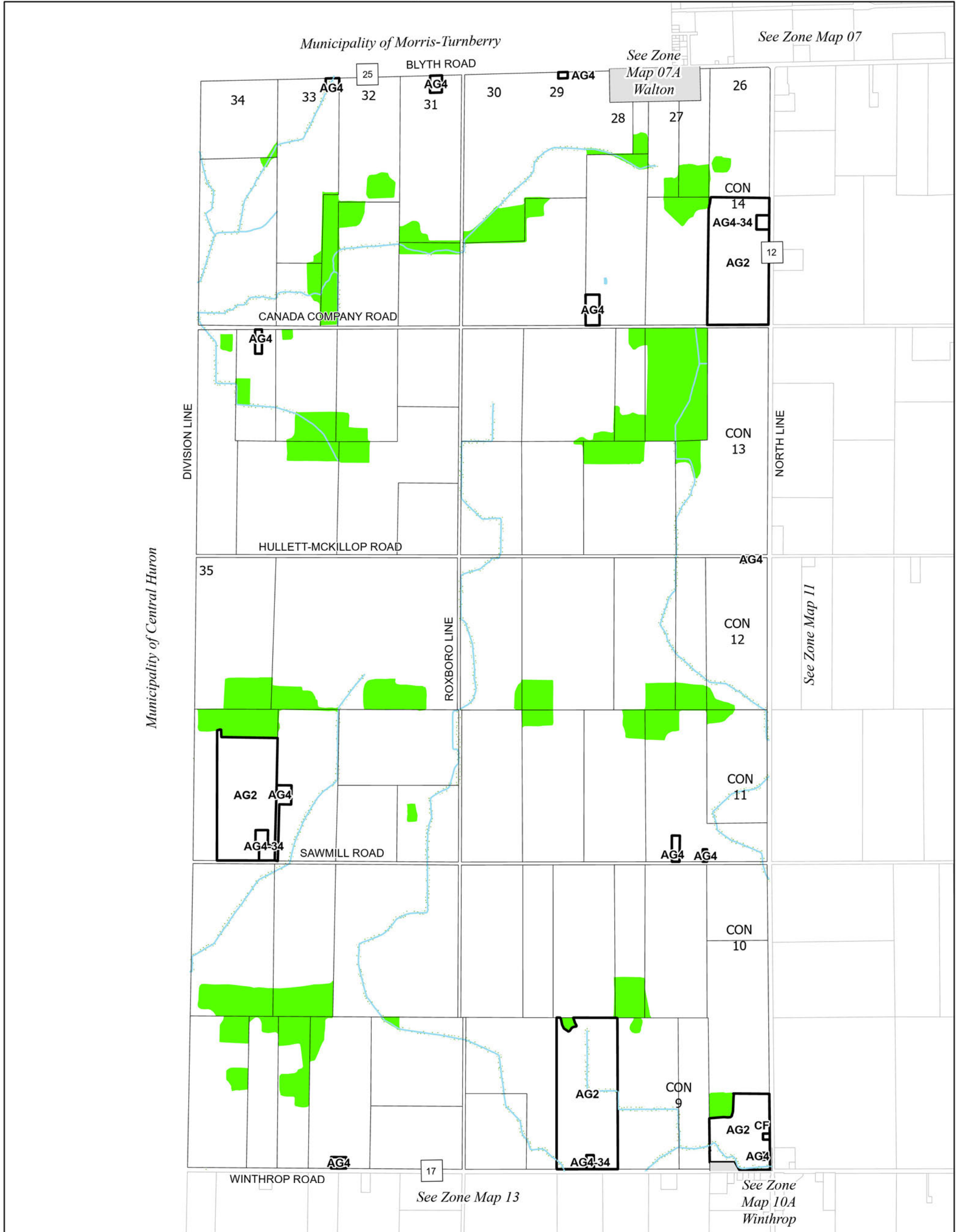
<ul style="list-style-type: none"> <li> AG1 Zone (Unless otherwise noted)</li> <li> NE1 Zone</li> <li> NE2 Zone</li> <li> Property Boundary</li> <li> Railway</li> <li> Watercourse</li> <li> Waterbody</li> <li> Wells</li> </ul>	<ul style="list-style-type: none"> <li> Zone A, B and C 5 year time of travel (See Section 3.50)</li> <li> Landfill and Sewage Buffers (150m or 500m)</li> <li> Sinkhole Capture Area</li> <li> Sinkhole Zone</li> <li> Conservation Authority Regulated Lands</li> </ul>	<p>0 440 880 1,320 Metres 1:22,000</p>	<table border="1" style="font-size: small;"> <tr><td>24</td><td>13</td><td>10</td><td>07</td><td>04</td><td>01</td></tr> <tr><td>27</td><td>14</td><td>11</td><td>08</td><td>05</td><td>02</td></tr> <tr><td>25</td><td>15</td><td>12</td><td style="background-color: #cccccc;">09</td><td>06</td><td>03</td></tr> <tr><td>28</td><td></td><td></td><td></td><td></td><td></td></tr> <tr><td>29</td><td></td><td></td><td></td><td></td><td></td></tr> <tr><td>26</td><td></td><td></td><td></td><td></td><td></td></tr> </table>	24	13	10	07	04	01	27	14	11	08	05	02	25	15	12	09	06	03	28						29						26					
24	13	10	07	04	01																																		
27	14	11	08	05	02																																		
25	15	12	09	06	03																																		
28																																							
29																																							
26																																							



Municipality of Huron East (Draft)  
 Zoning By-Law  
 Key Map 10

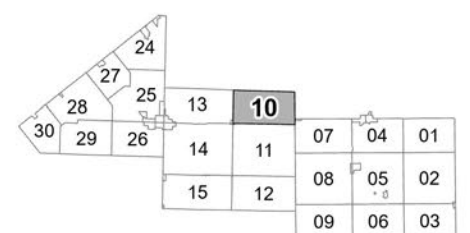
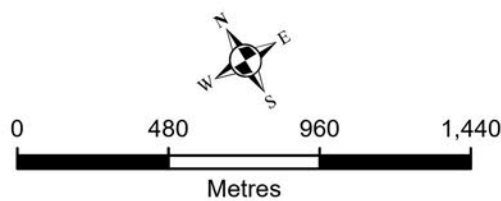
Amendments

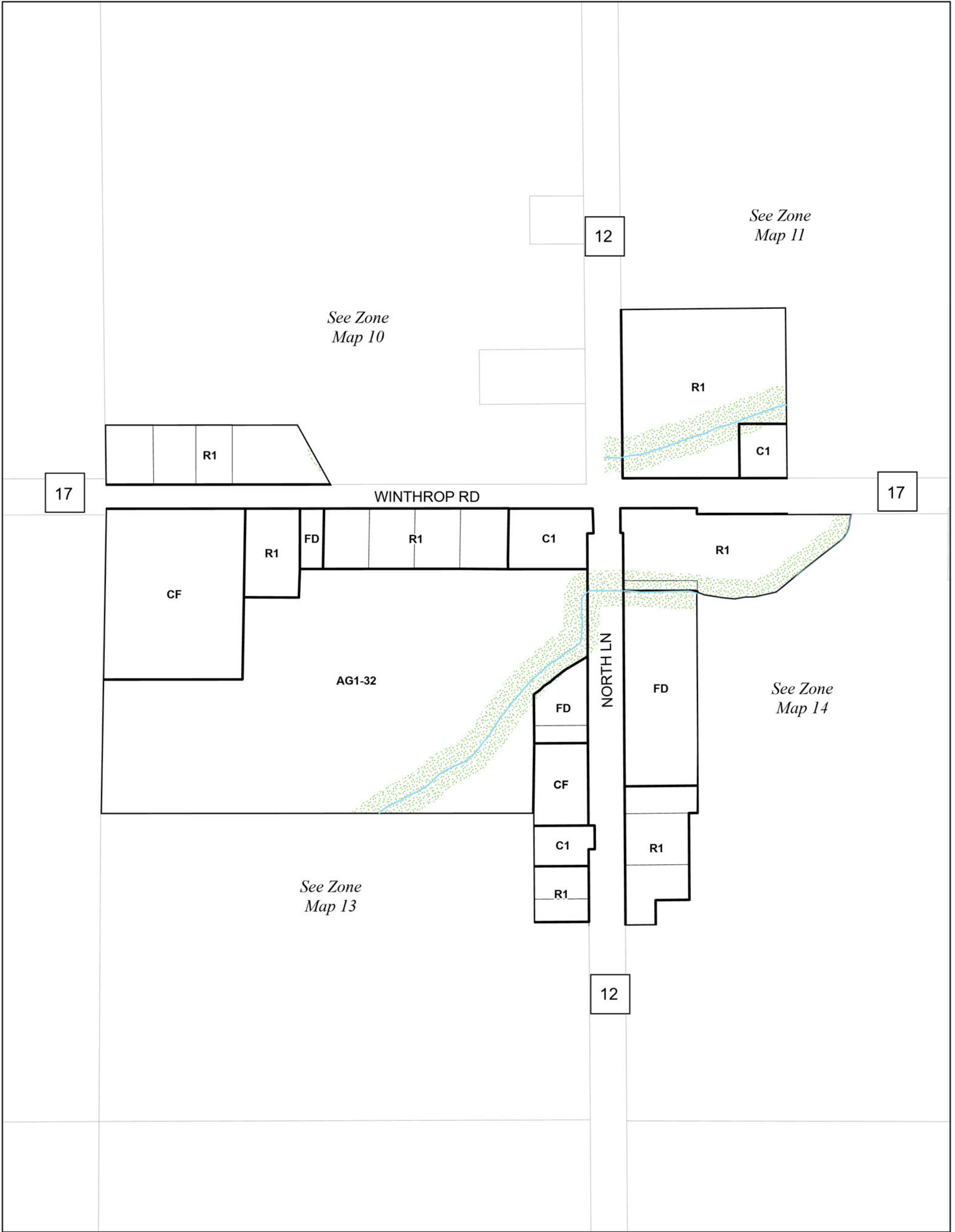
Revision Date: November 07, 2024



- AG1 Zone (Unless otherwise noted)
- NE1 Zone
- NE2 Zone
- Property Boundary
- Railway
- Watercourse
- Waterbody
- Wells

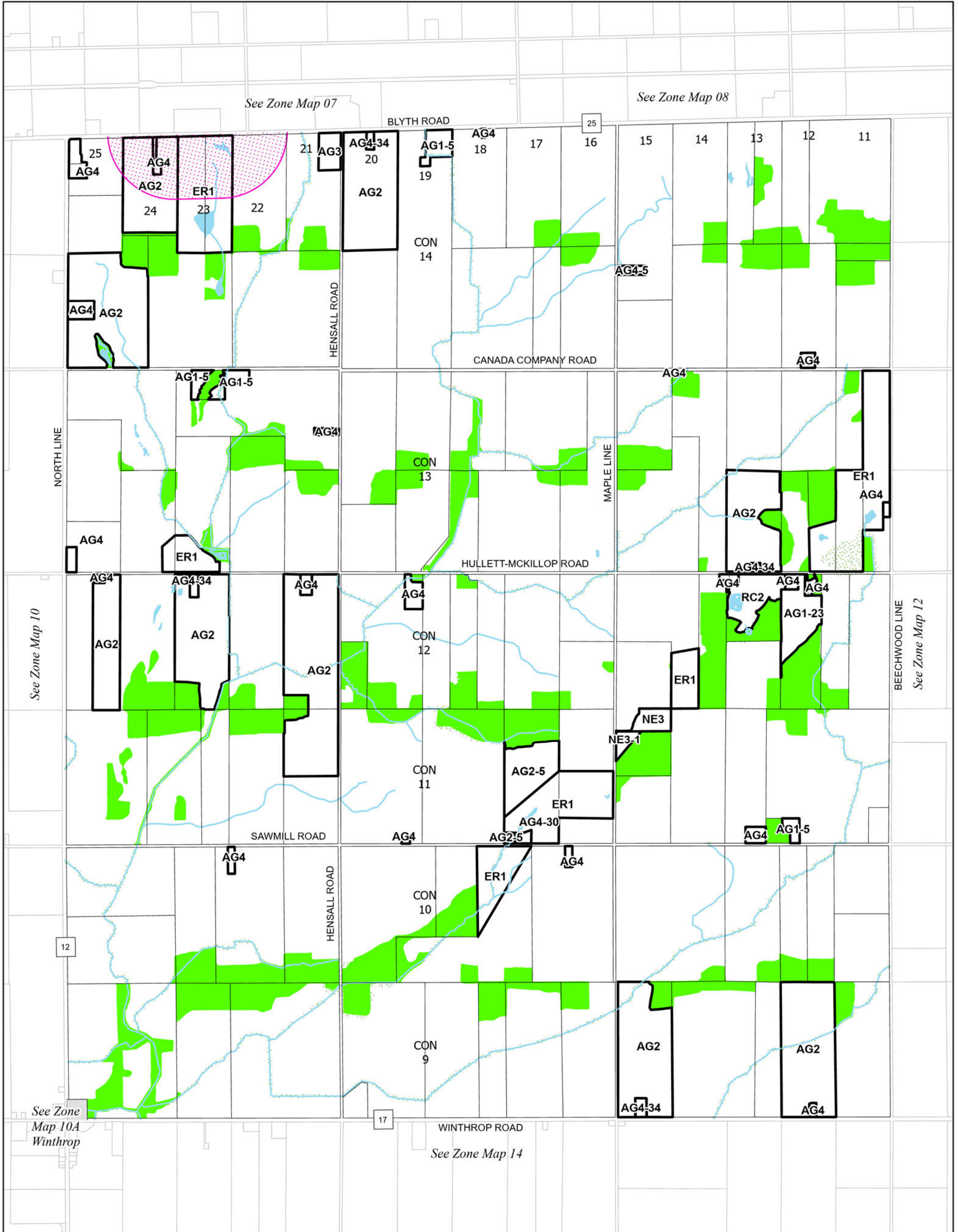
- Zone A, B and C 5 year time of travel (See Section 3.50)
- Landfill and Sewage Buffers (150m or 500m)
- Sinkhole Capture Area
- Sinkhole Zone
- Conservation Authority Regulated Lands





<ul style="list-style-type: none"> <li> AG1 Zone (Unless otherwise noted)</li> <li> NE1 Zone</li> <li> NE2 Zone</li> <li> Property Boundary</li> <li> Railway</li> <li> Watercourse</li> <li> Waterbody</li> <li> Wells</li> </ul>	<ul style="list-style-type: none"> <li> Zone A, B and C 5 year time of travel (See Section 3.50)</li> <li> Landfill and Sewage Buffers (150m or 500m)</li> <li> Sinkhole Capture Area</li> <li> Sinkhole Zone</li> <li> Conservation Authority Regulated Lands</li> </ul>	<p>0 60 120 180 Metres 1:3,000</p>	
--	---	--	--





AG1 Zone (Unless otherwise noted)	Zone A, B and C 5 year time of travel (See Section 3.50)
NE1 Zone	Landfill and Sewage Buffers (150m or 500m)
NE2 Zone	Sinkhole Capture Area
Property Boundary	Sinkhole Zone
Railway	Conservation Authority Regulated Lands
Watercourse	
Waterbody	
Wells	

0 540 1,080 1,620  
Metres  
1:27,000

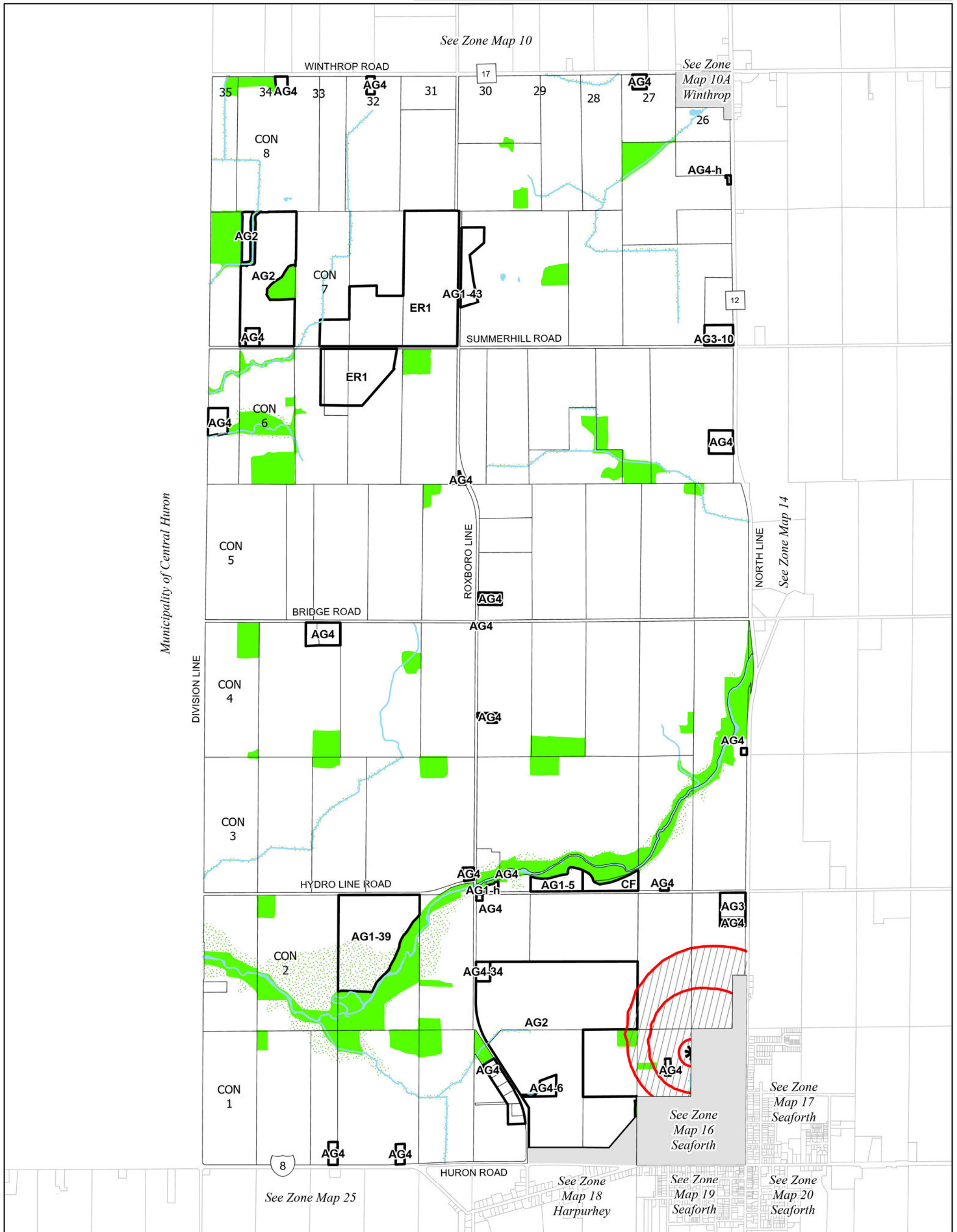
24	13	10	07	04	01
27	14	11	08	05	02
25	15	12	09	06	03
28					
29					
30					



<ul style="list-style-type: none"> <li> AG1 Zone (Unless otherwise noted)</li> <li> NE1 Zone</li> <li> NE2 Zone</li> <li> Property Boundary</li> <li> Railway</li> <li> Watercourse</li> <li> Waterbody</li> <li> Wells</li> </ul>	<ul style="list-style-type: none"> <li> Zone A, B and C 5 year time of travel (See Section 3.50)</li> <li> Landfill and Sewage Buffers (150m or 500m)</li> <li> Sinkhole Capture Area</li> <li> Sinkhole Zone</li> <li> Conservation Authority Regulated Lands</li> </ul>	<div style="text-align: center;">                     Metres             </div>	
--	---	---	--

1:25,000



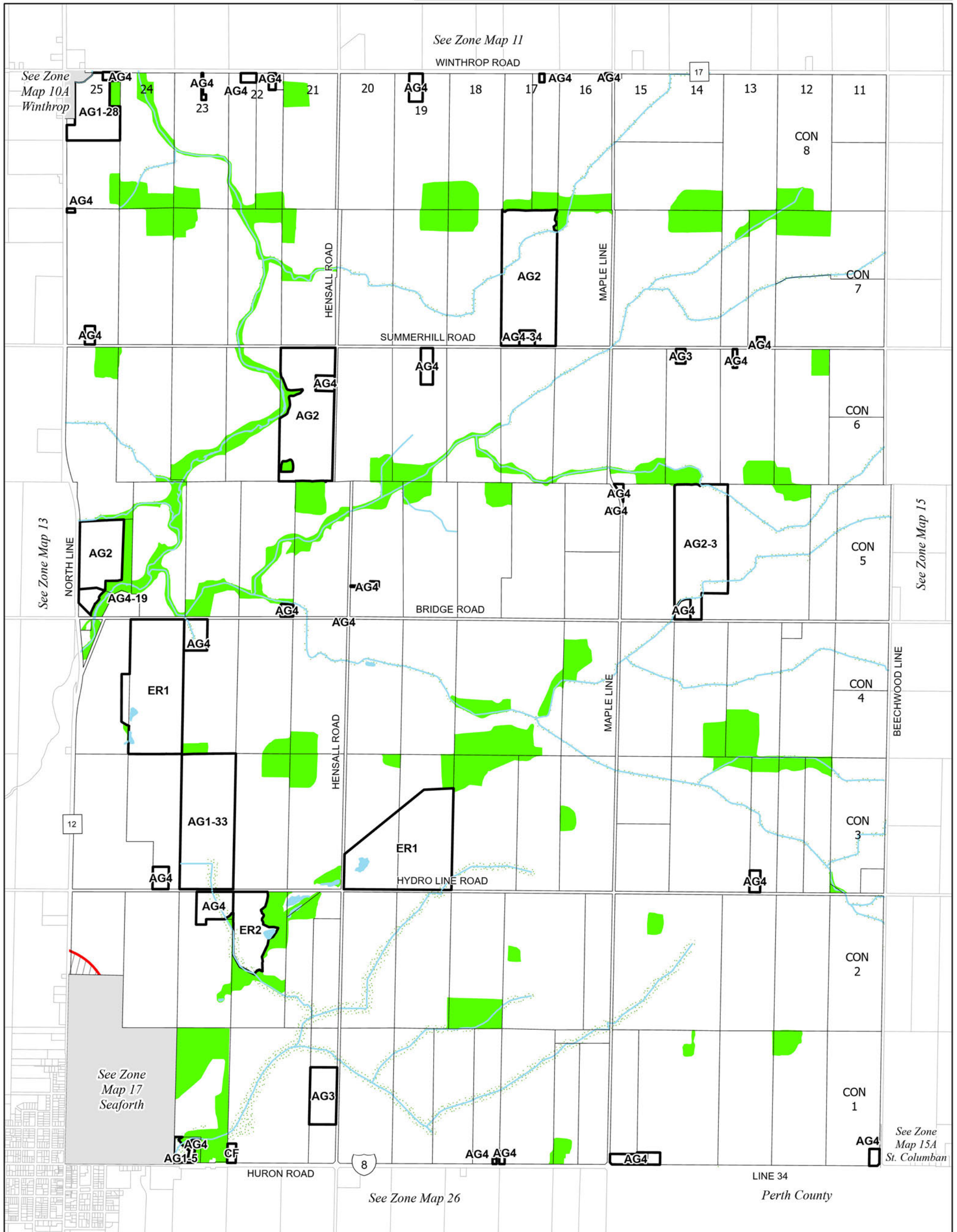


AG1 Zone (Unless otherwise noted)	Zone A, B and C 5 year time of travel (See Section 3.50)	  0 540 1,080 1,620 Metres 1:27,000	 24 27 25 13 10 28 29 26 14 11 07 04 01 30 15 12 08 05 02 09 06 03
NE1 Zone	Landfill and Sewage Buffers (150m or 500m)		
NE2 Zone	Sinkhole Capture Area		
Property Boundary	Sinkhole Zone		
Railway	Conservation Authority Regulated Lands		
Watercourse			
Waterbody			
Wells			

Municipality of Huron East (Draft)  
 Zoning By-Law  
 Key Map 14

Amendments

Revision Date: November 07, 2024



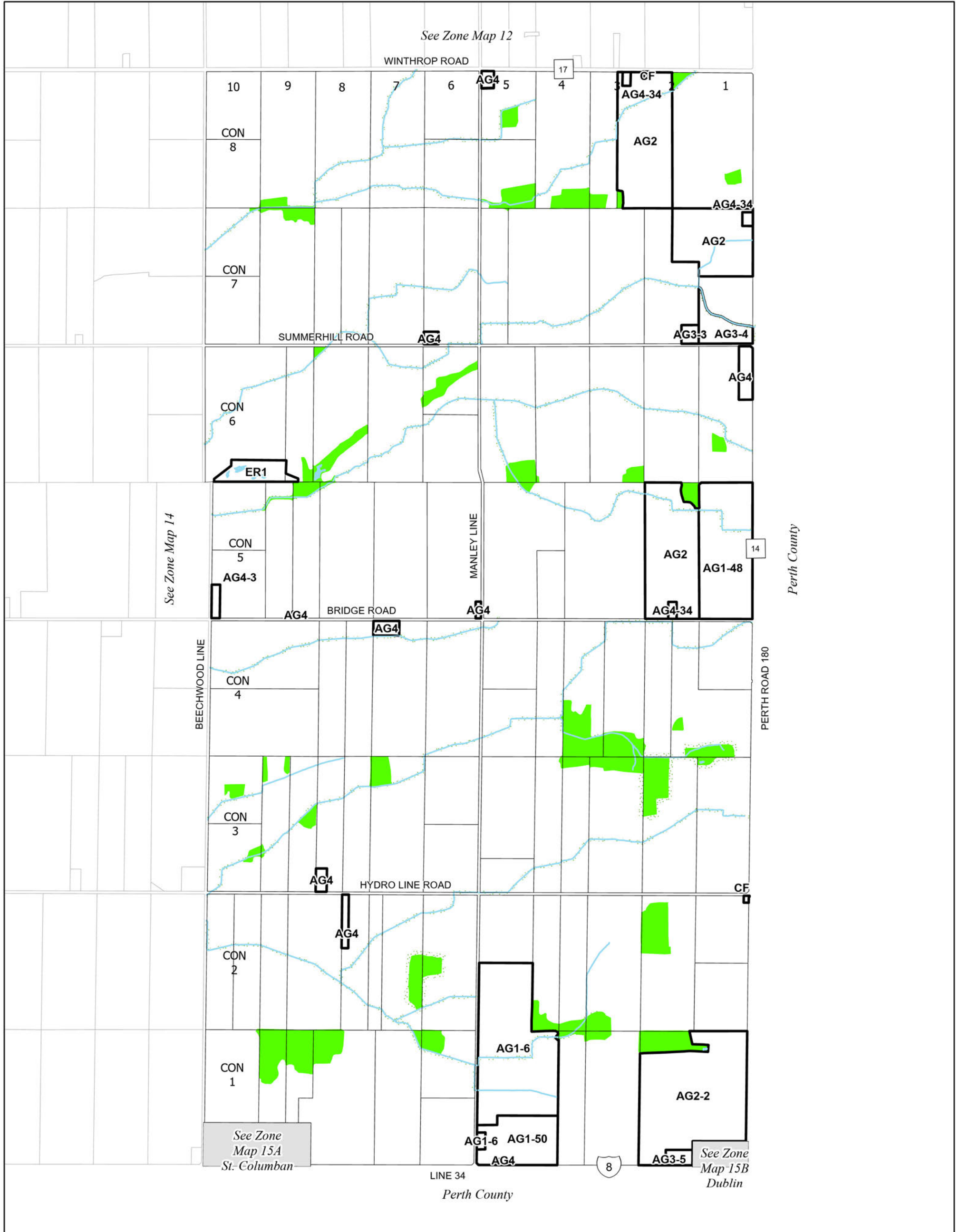
AG1 Zone (Unless otherwise noted)	Zone A, B and C 5 year time of travel (See Section 3.50)	  1:27,000	
NE1 Zone	Landfill and Sewage Buffers (150m or 500m)		
NE2 Zone	Sinkhole Capture Area		
Property Boundary	Sinkhole Zone		
Railway	Conservation Authority Regulated Lands		
Watercourse			
Waterbody			
Wells			



Municipality of Huron East (Draft)  
 Zoning By-Law  
 Key Map 15

Amendments

Revision Date: November 07, 2024

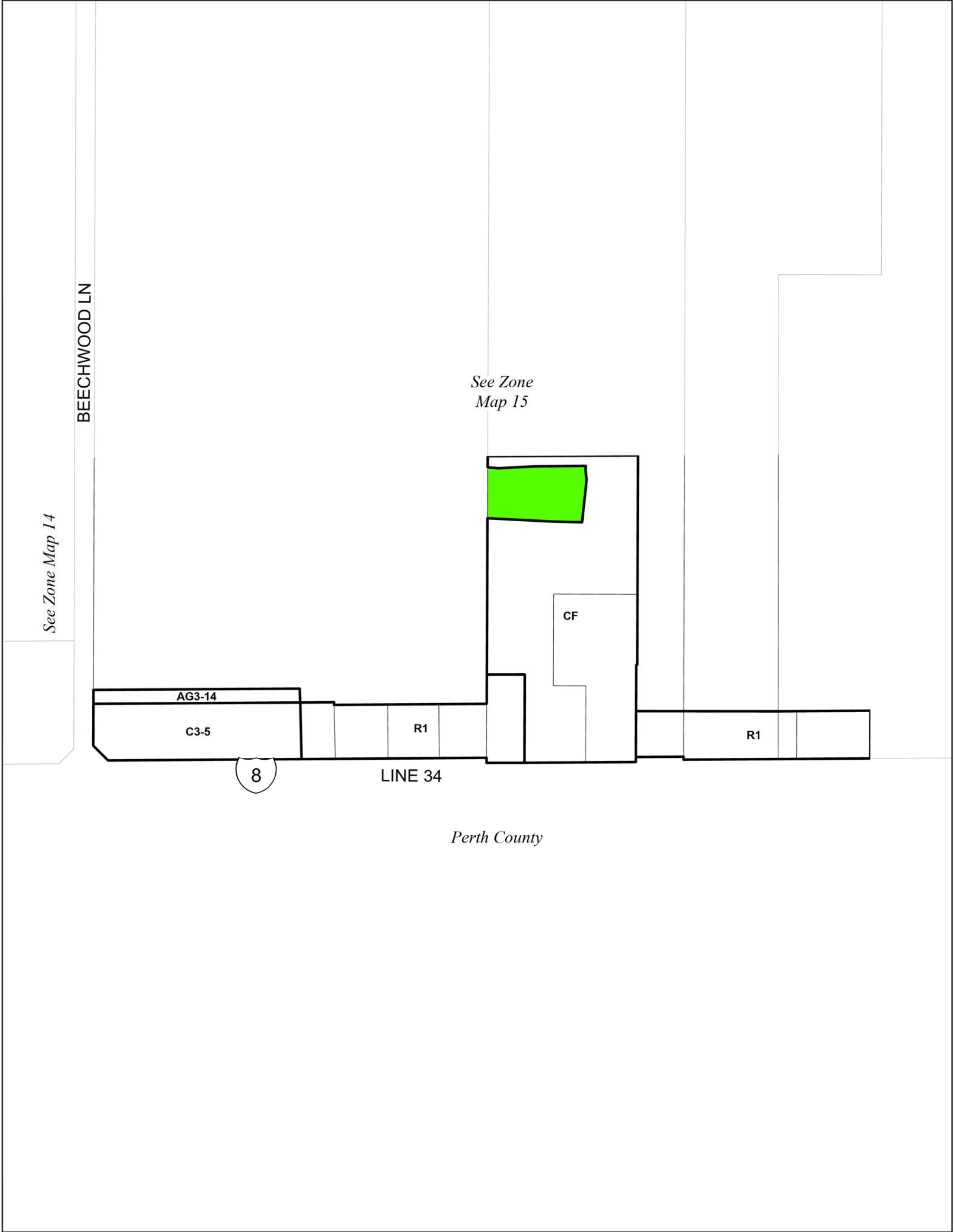


AG1 Zone (Unless otherwise noted)	Zone A, B and C 5 year time of travel (See Section 3.50)
NE1 Zone	Landfill and Sewage Buffers (150m or 500m)
NE2 Zone	Sinkhole Capture Area
Property Boundary	Sinkhole Zone
Railway	Conservation Authority Regulated Lands
Watercourse	
Waterbody	
Wells	

0 540 1,080 1,620  
Metres

1:27,000

24	13	10	07	04	01
27	14	11	08	05	02
25	15	12	09	06	03
28					
29					
26					
30					

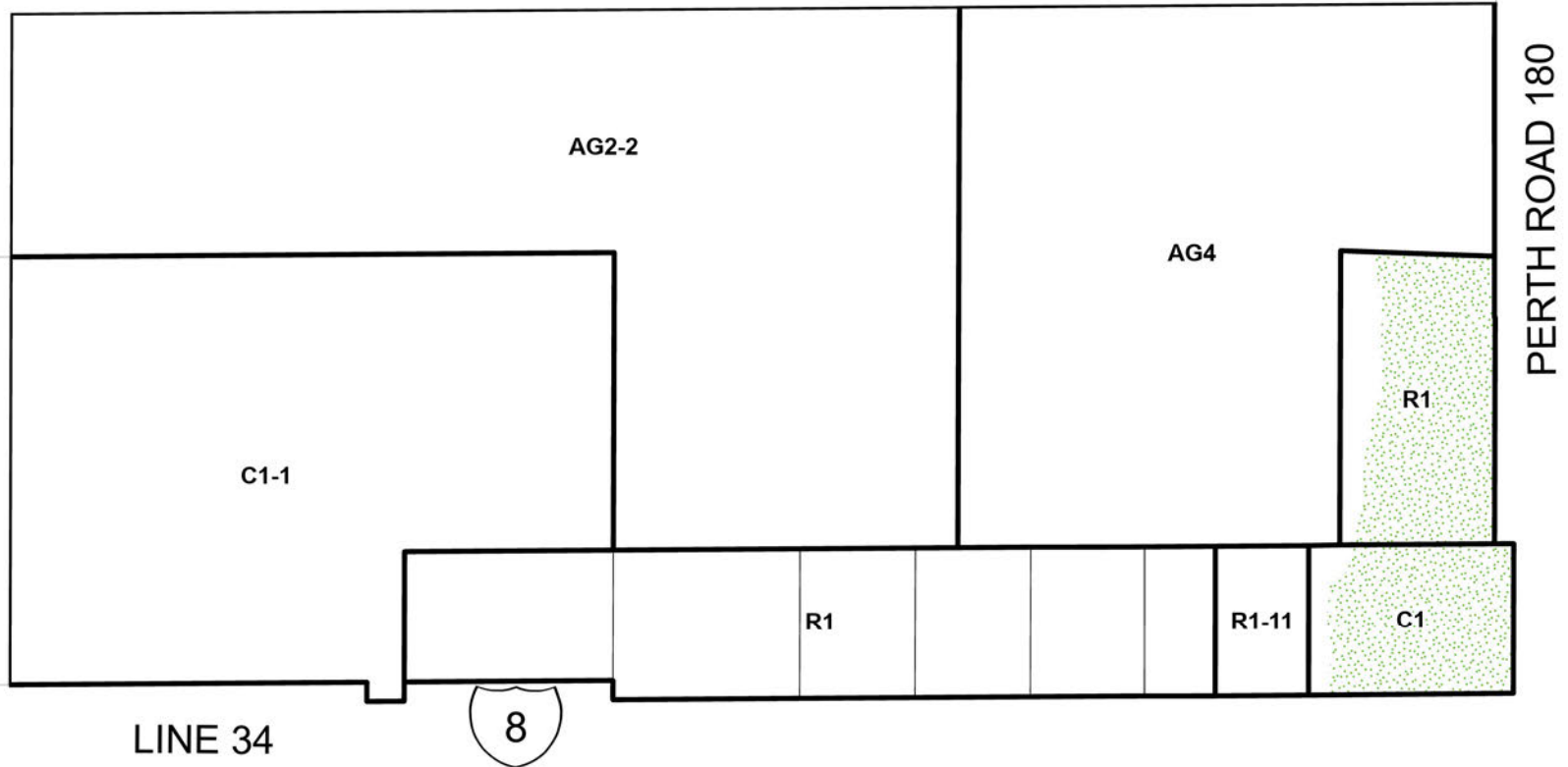


<ul style="list-style-type: none"> <li> AG1 Zone (Unless otherwise noted)</li> <li> NE1 Zone</li> <li> NE2 Zone</li> <li> Property Boundary</li> <li> Railway</li> <li> Watercourse</li> <li> Waterbody</li> <li> Wells</li> </ul>	<ul style="list-style-type: none"> <li> Zone A, B and C 5 year time of travel (See Section 3.50)</li> <li> Landfill and Sewage Buffers (150m or 500m)</li> <li> Sinkhole Capture Area</li> <li> Sinkhole Zone</li> <li> Conservation Authority Regulated Lands</li> </ul>	<p>0 75 150 225 Metres 1:3,700</p>	<p>24 27 25 13 10 28 29 26 14 11 07 04 01 30 15 12 08 05 02 09 06 03</p> <p><b>15A</b></p>
--	---	--	--



14

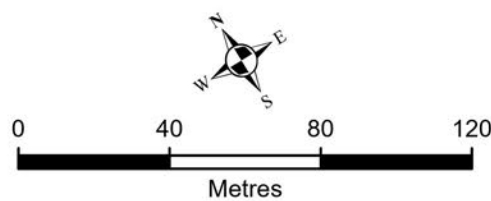
See Zone  
 Map 15



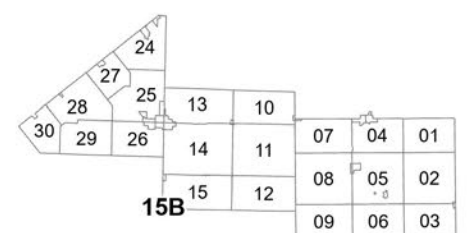
Perth County

- AG1 Zone (Unless otherwise noted)
- NE1 Zone
- NE2 Zone
- Property Boundary
- Railway
- Watercourse
- Waterbody
- Wells

- Zone A, B and C 5 year time of travel (See Section 3.50)
- Landfill and Sewage Buffers (150m or 500m)
- Sinkhole Capture Area
- Sinkhole Zone
- Conservation Authority Regulated Lands



1:2,000



Municipality of Huron East (Draft)  
 Zoning By-Law  
 Key Map 16  
 Seaforth

Amendments

Revision Date: November 07, 2024



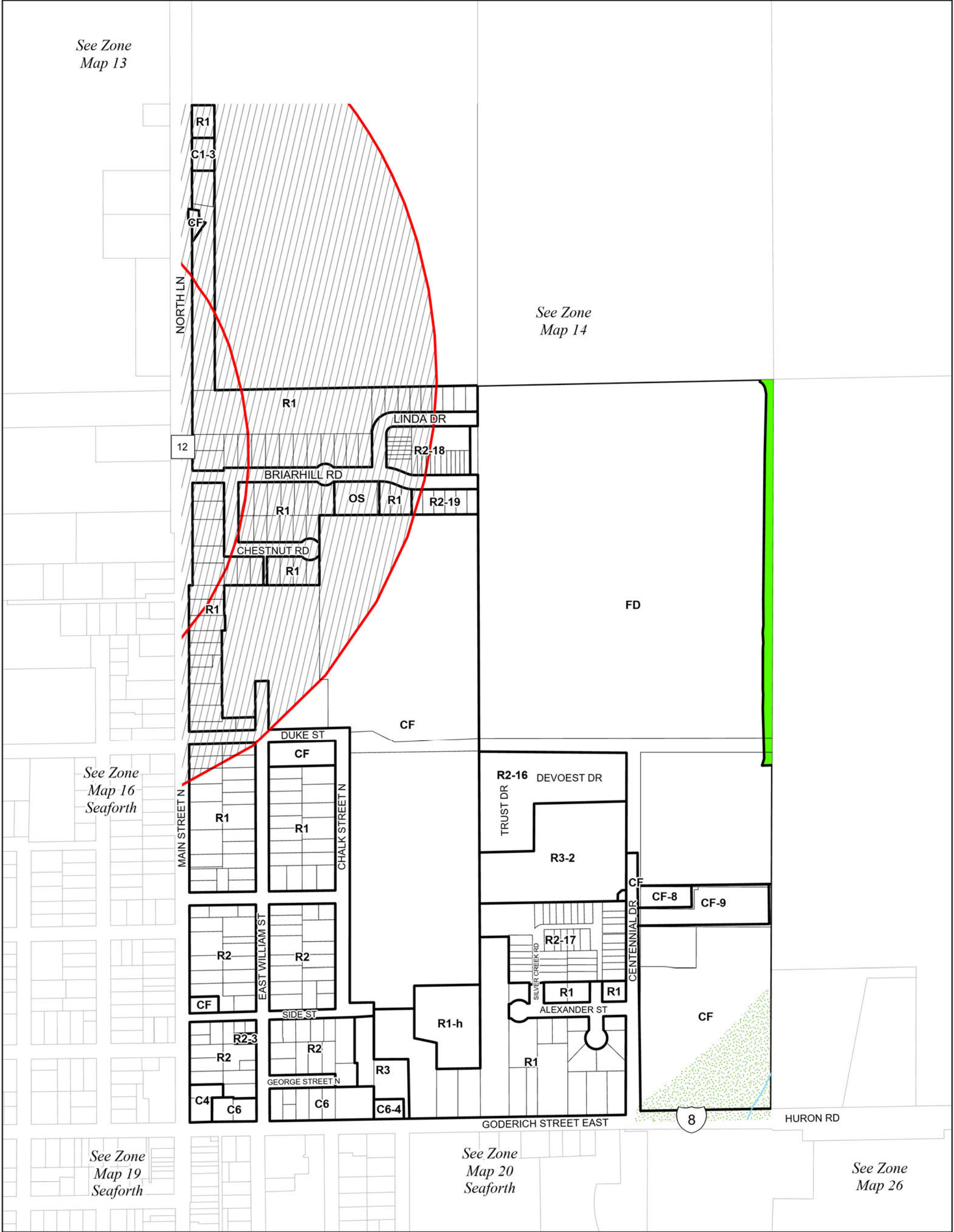
AG1 Zone (Unless otherwise noted)	Zone A, B and C 5 year time of travel (See Section 3.50)	  1:5,000	
NE1 Zone	Landfill and Sewage Buffers (150m or 500m)		
NE2 Zone	Sinkhole Capture Area		
Property Boundary	Sinkhole Zone		
Railway	Conservation Authority Regulated Lands		
Watercourse			
Waterbody			
Wells			



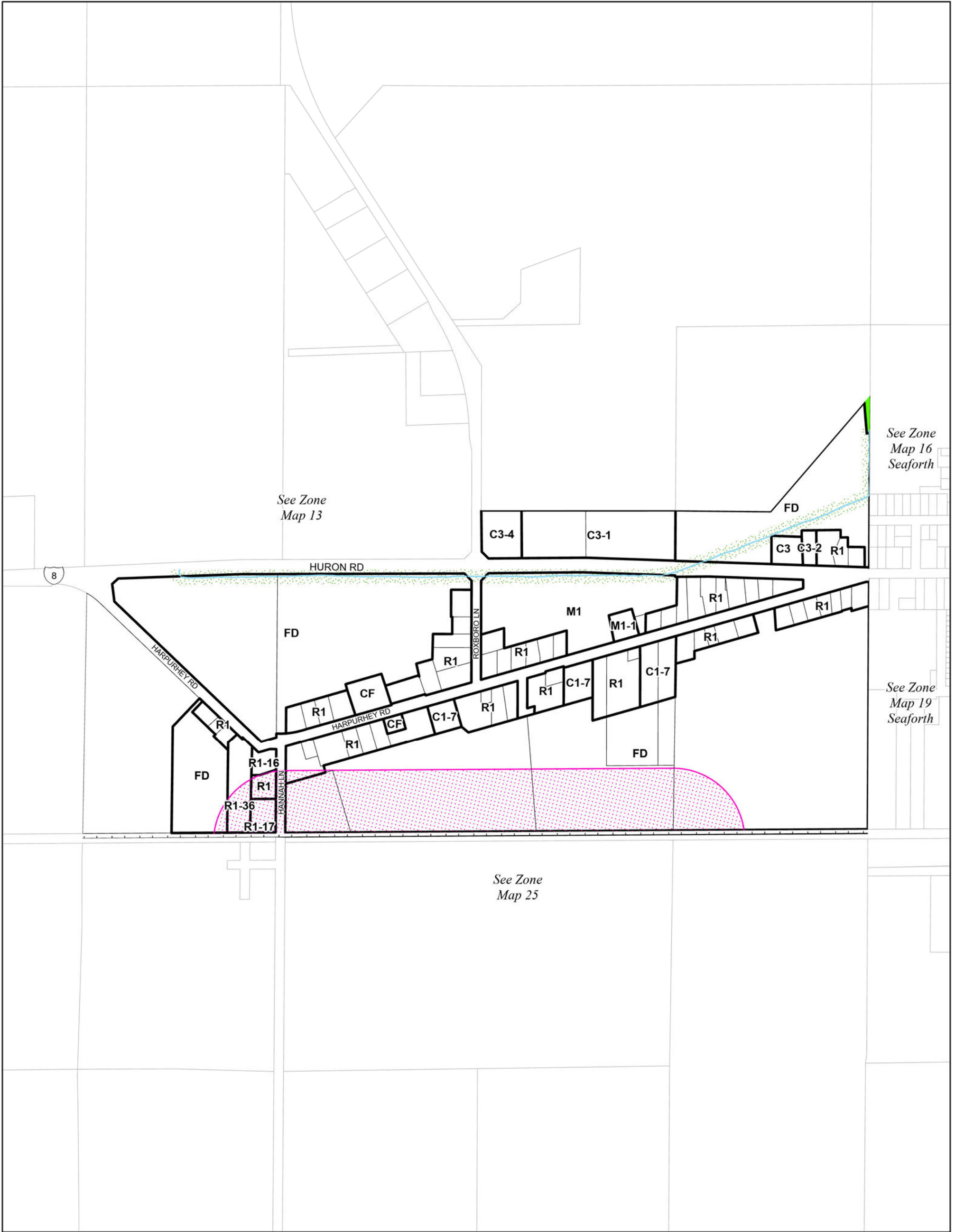
Municipality of Huron East (Draft)  
 Zoning By-Law  
 Key Map 17  
 Seaforth

Amendments

Revision Date: November 07, 2024



AG1 Zone (Unless otherwise noted)	Zone A, B and C 5 year time of travel (See Section 3.50)	  1:5,000	
NE1 Zone	Landfill and Sewage Buffers (150m or 500m)		
NE2 Zone	Sinkhole Capture Area		
Property Boundary	Sinkhole Zone		
Railway	Conservation Authority Regulated Lands		
Watercourse			
Waterbody			
Wells			



See Zone Map 13

See Zone Map 16 Seaforth

See Zone Map 19 Seaforth

See Zone Map 25

AG1 Zone (Unless otherwise noted)	Zone A, B and C 5 year time of travel (See Section 3.50)	  0 150 300 450 Metres 1:7,500	 <table border="1"> <tr><td>24</td><td>13</td><td>10</td><td>07</td><td>04</td><td>01</td></tr> <tr><td>27</td><td>14</td><td>11</td><td>08</td><td>05</td><td>02</td></tr> <tr><td>25</td><td>15</td><td>12</td><td>09</td><td>06</td><td>03</td></tr> <tr><td>28</td><td></td><td></td><td></td><td></td><td></td></tr> <tr><td>29</td><td></td><td></td><td></td><td></td><td></td></tr> <tr><td>30</td><td></td><td></td><td></td><td></td><td></td></tr> </table>	24	13	10	07	04	01	27	14	11	08	05	02	25	15	12	09	06	03	28						29						30					
24	13			10	07	04	01																																
27	14	11	08	05	02																																		
25	15	12	09	06	03																																		
28																																							
29																																							
30																																							
NE1 Zone	Landfill and Sewage Buffers (150m or 500m)																																						
NE2 Zone	Sinkhole Capture Area																																						
Property Boundary	Sinkhole Zone																																						
Railway	Conservation Authority Regulated Lands																																						
Watercourse																																							
Waterbody																																							
Wells																																							



Municipality of Huron East (Draft)  
 Zoning By-Law  
 Key Map 19  
 Seaforth

Amendments

Revision Date: November 07, 2024



AG1 Zone (Unless otherwise noted)	Zone A, B and C 5 year time of travel (See Section 3.50)	  0 80 160 240 Metres 1:4,000	 24 13 10 27 25 19 14 11 28 26 15 12 30 29 07 04 01 08 05 02 09 06 03
NE1 Zone	Landfill and Sewage Buffers (150m or 500m)		
NE2 Zone	Sinkhole Capture Area		
Property Boundary	Sinkhole Zone		
Railway	Conservation Authority Regulated Lands		
Watercourse			
Waterbody			
Wells			





AG1 Zone (Unless otherwise noted)	Zone A, B and C 5 year time of travel (See Section 3.50)	  0 80 160 240 Metres 1:4,000	 <table border="1"> <tr><td>24</td><td>13</td><td>10</td><td>07</td><td>04</td><td>01</td></tr> <tr><td>27</td><td>14</td><td>11</td><td>08</td><td>05</td><td>02</td></tr> <tr><td>25</td><td>15</td><td>12</td><td>09</td><td>06</td><td>03</td></tr> <tr><td>28</td><td></td><td></td><td></td><td></td><td></td></tr> <tr><td>29</td><td></td><td></td><td></td><td></td><td></td></tr> <tr><td>30</td><td></td><td></td><td></td><td></td><td></td></tr> </table>	24	13	10	07	04	01	27	14	11	08	05	02	25	15	12	09	06	03	28						29						30					
24	13			10	07	04	01																																
27	14	11	08	05	02																																		
25	15	12	09	06	03																																		
28																																							
29																																							
30																																							
NE1 Zone	Landfill and Sewage Buffers (150m or 500m)																																						
NE2 Zone	Sinkhole Capture Area																																						
Property Boundary	Sinkhole Zone																																						
Railway	Conservation Authority Regulated Lands																																						
Watercourse																																							
Waterbody																																							
Wells																																							





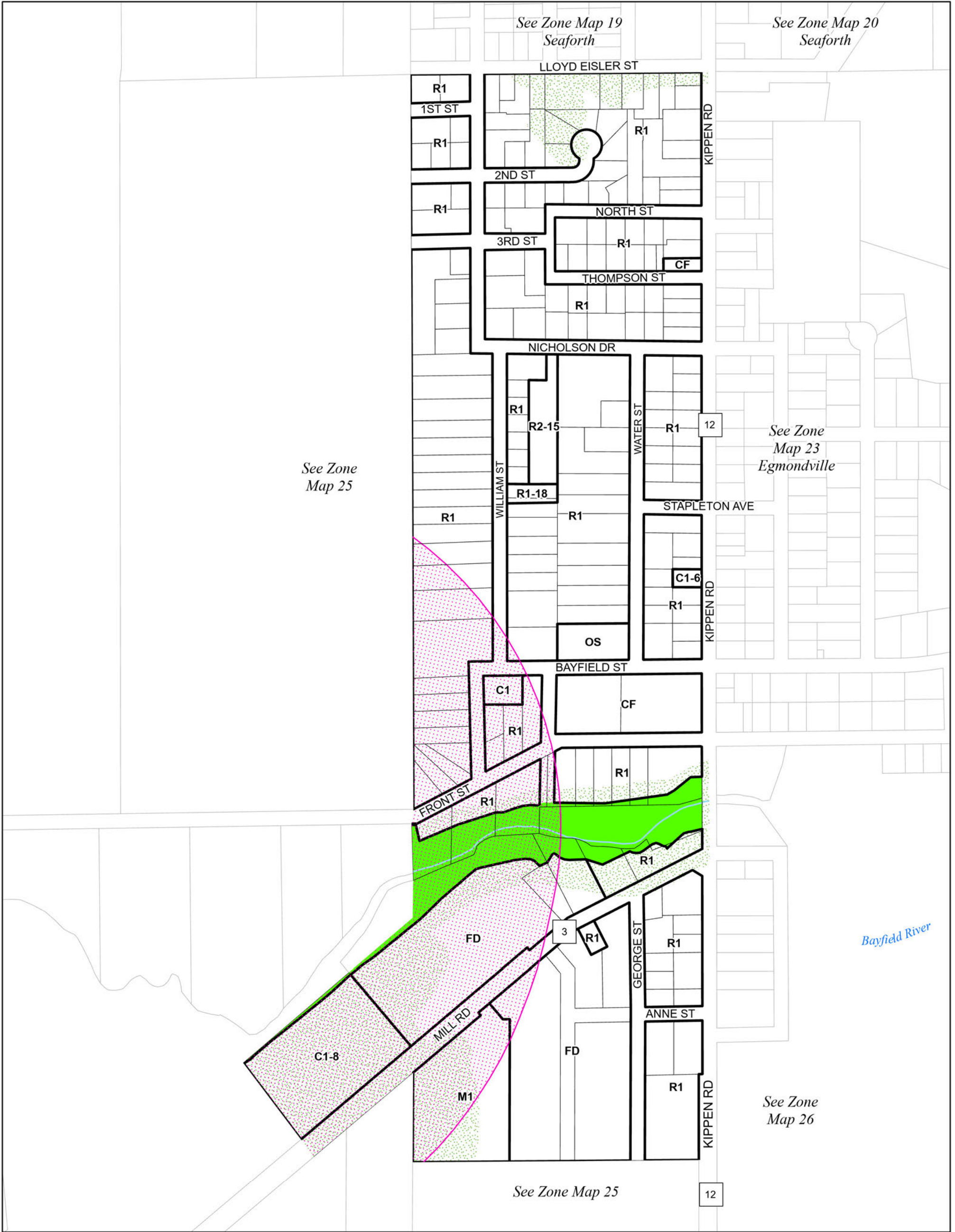
AG1 Zone (Unless otherwise noted)	Zone A, B and C 5 year time of travel (See Section 3.50)	  1:4,000	
NE1 Zone	Landfill and Sewage Buffers (150m or 500m)		
NE2 Zone	Sinkhole Capture Area		
Property Boundary	Sinkhole Zone		
Railway	Conservation Authority Regulated Lands		
Watercourse			
Waterbody			
Wells			



Municipality of Huron East (Draft)  
 Zoning By-Law  
 Key Map 22  
 Egmondville

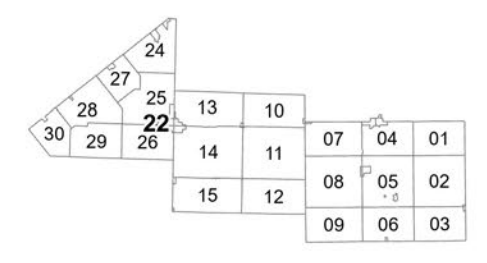
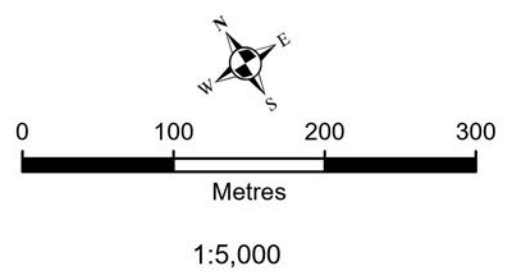
Amendments

Revision Date: November 07, 2024



- AG1 Zone (Unless otherwise noted)
- NE1 Zone
- NE2 Zone
- Property Boundary
- Railway
- Watercourse
- Waterbody
- Wells

- Zone A, B and C 5 year time of travel (See Section 3.50)
- Landfill and Sewage Buffers (150m or 500m)
- Sinkhole Capture Area
- Sinkhole Zone
- Conservation Authority Regulated Lands

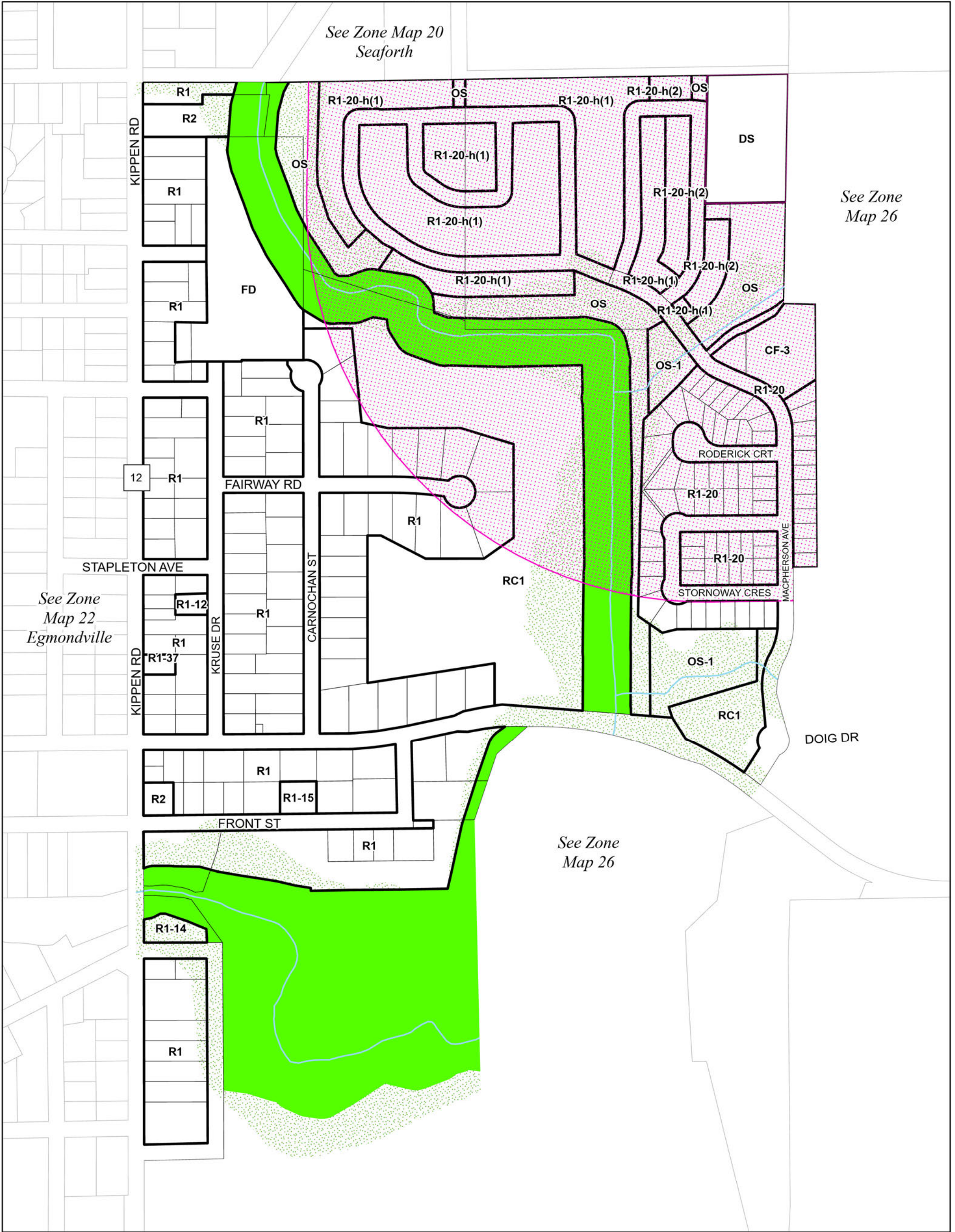




Municipality of Huron East (Draft)  
 Zoning By-Law  
 Key Map 23  
 Egmondville

Amendments

Revision Date: November 07, 2024



AG1 Zone (Unless otherwise noted)	Zone A, B and C 5 year time of travel (See Section 3.50)	  0 90 180 270 Metres 1:4,500	 <table border="1"> <tr><td>24</td><td>13</td><td>10</td><td>07</td><td>04</td><td>01</td></tr> <tr><td>27</td><td>14</td><td>11</td><td>08</td><td>05</td><td>02</td></tr> <tr><td>25</td><td>15</td><td>12</td><td>09</td><td>06</td><td>03</td></tr> <tr><td>28</td><td></td><td></td><td></td><td></td><td></td></tr> <tr><td>29</td><td></td><td></td><td></td><td></td><td></td></tr> <tr><td>30</td><td></td><td></td><td></td><td></td><td></td></tr> </table>	24	13	10	07	04	01	27	14	11	08	05	02	25	15	12	09	06	03	28						29						30					
24	13			10	07	04	01																																
27	14	11	08	05	02																																		
25	15	12	09	06	03																																		
28																																							
29																																							
30																																							
NE1 Zone	Landfill and Sewage Buffers (150m or 500m)																																						
NE2 Zone	Sinkhole Capture Area																																						
Property Boundary	Sinkhole Zone																																						
Railway	Conservation Authority Regulated Lands																																						
Watercourse																																							
Waterbody																																							
Wells																																							



Municipality of Huron East (Draft)  
 Zoning By-Law  
 Key Map 24

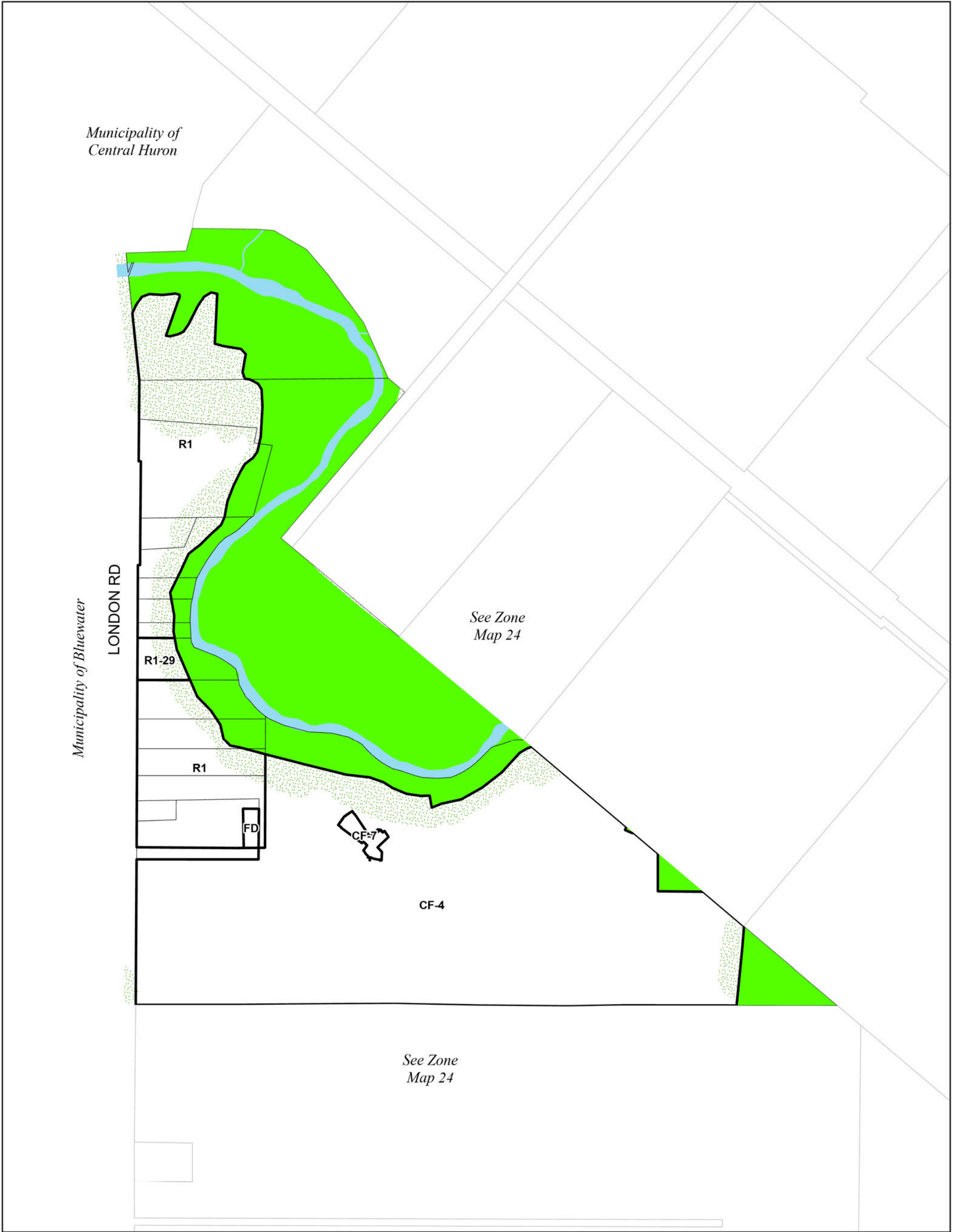
Amendments

Revision Date: November 07, 2024

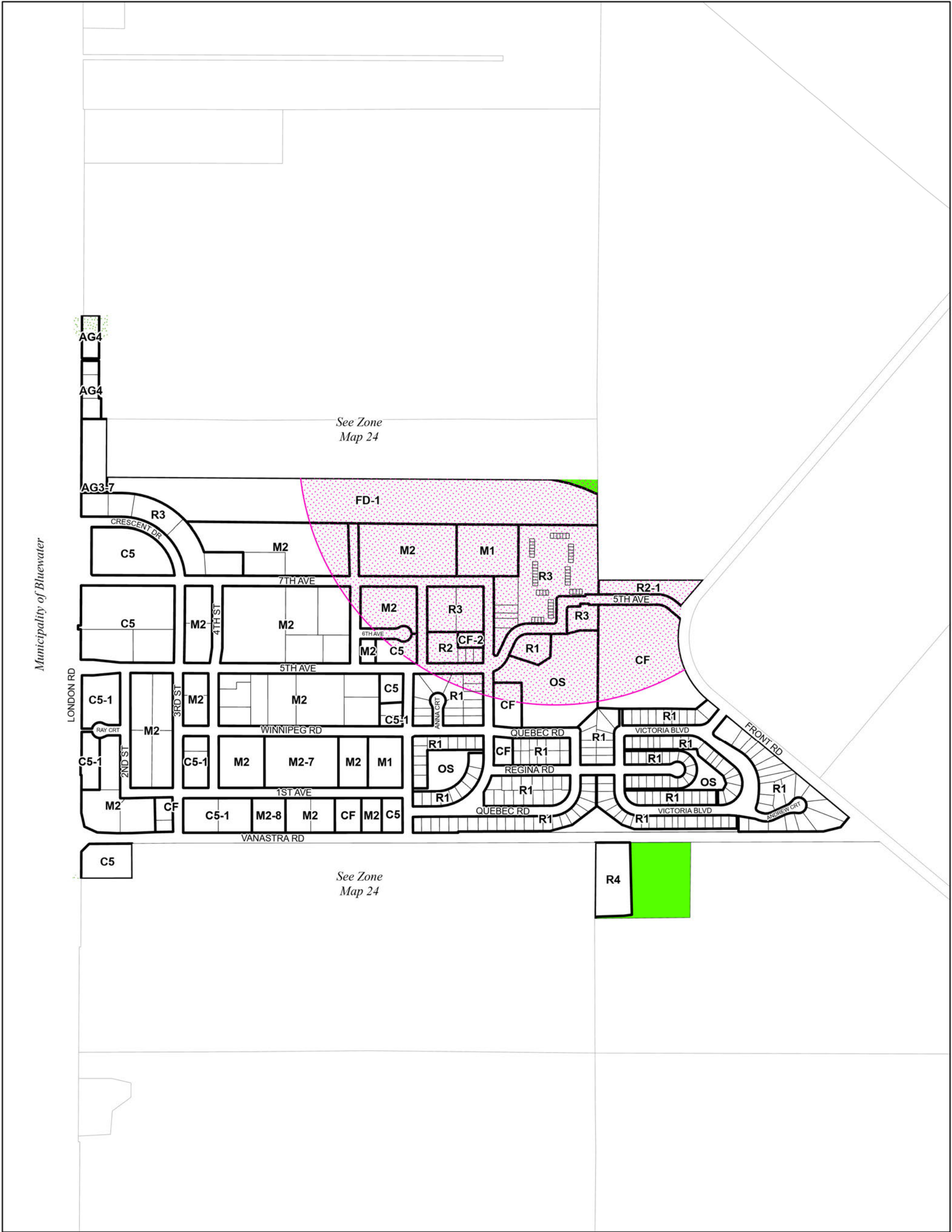


<ul style="list-style-type: none"> <li> AG1 Zone (Unless otherwise noted)</li> <li> NE1 Zone</li> <li> NE2 Zone</li> <li> Property Boundary</li> <li> Railway</li> <li> Watercourse</li> <li> Waterbody</li> <li> Wells</li> </ul>	<ul style="list-style-type: none"> <li> Zone A, B and C 5 year time of travel (See Section 3.50)</li> <li> Landfill and Sewage Buffers (150m or 500m)</li> <li> Sinkhole Capture Area</li> <li> Sinkhole Zone</li> <li> Conservation Authority Regulated Lands</li> </ul>	<p>0      560      1,120      1,680        Metres        1:28,000</p>	<table border="1" style="border-collapse: collapse; text-align: center;"> <tr><td>24</td><td></td><td></td><td></td></tr> <tr><td>28</td><td>27</td><td>25</td><td>13</td><td>10</td><td></td><td></td></tr> <tr><td>30</td><td>29</td><td>26</td><td>14</td><td>11</td><td>07</td><td>04</td><td>01</td></tr> <tr><td></td><td></td><td></td><td>15</td><td>12</td><td>08</td><td>05</td><td>02</td></tr> <tr><td></td><td></td><td></td><td></td><td></td><td>09</td><td>06</td><td>03</td></tr> </table>	24				28	27	25	13	10			30	29	26	14	11	07	04	01				15	12	08	05	02						09	06	03
24																																						
28	27	25	13	10																																		
30	29	26	14	11	07	04	01																															
			15	12	08	05	02																															
					09	06	03																															



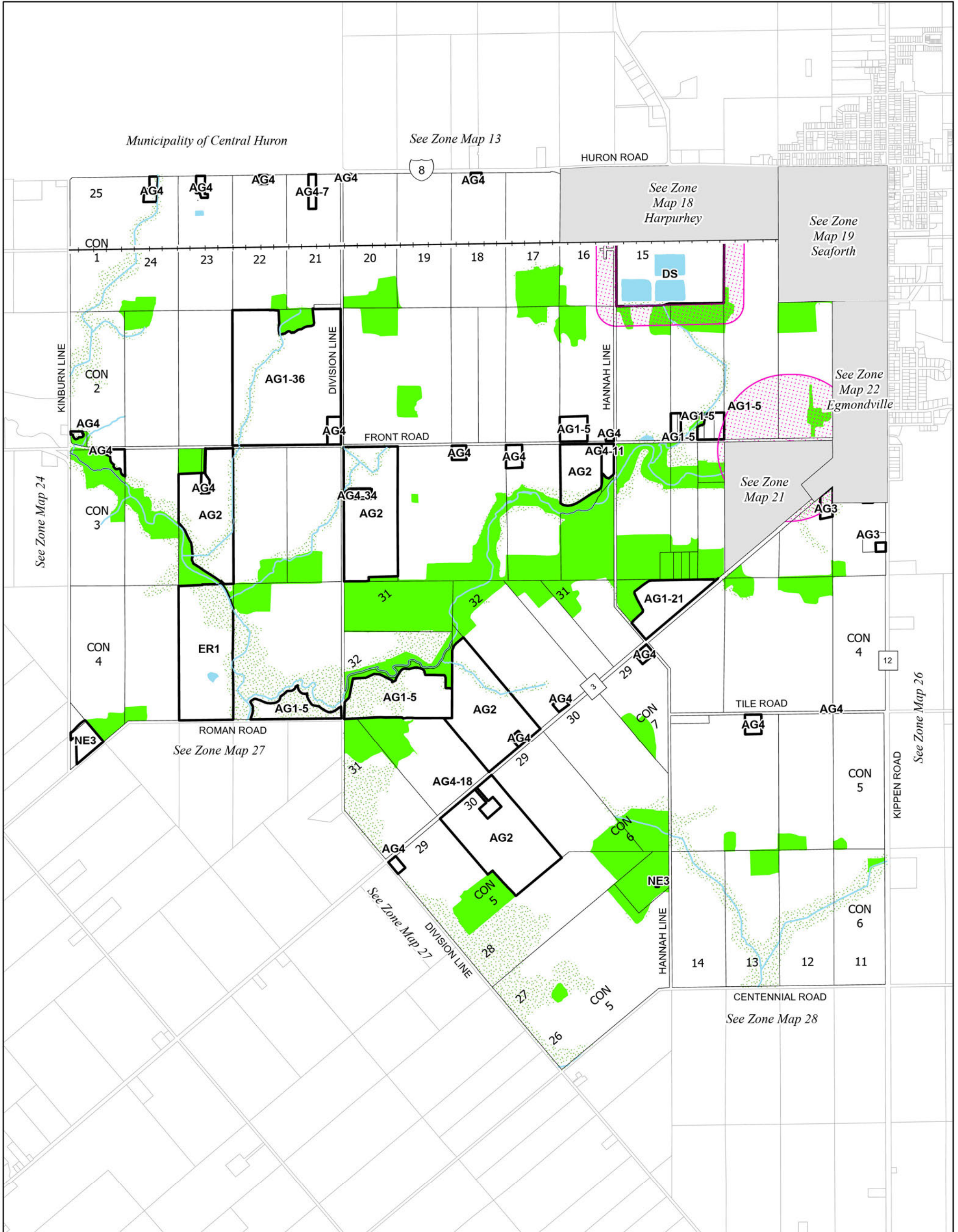


<ul style="list-style-type: none"> <li> AG1 Zone (Unless otherwise noted)</li> <li> NE1 Zone</li> <li> NE2 Zone</li> <li> Property Boundary</li> <li> Railway</li> <li> Watercourse</li> <li> Waterbody</li> <li> Wells</li> </ul>	<ul style="list-style-type: none"> <li> Zone A, B and C 5 year time of travel (See Section 3.50)</li> <li> Landfill and Sewage Buffers (150m or 500m)</li> <li> Sinkhole Capture Area</li> <li> Sinkhole Zone</li> <li> Conservation Authority Regulated Lands</li> </ul>	<p>0 100 200 300 Metres 1:5,000</p>	<p><b>24A</b></p> <table border="1" style="border-collapse: collapse; text-align: center;"> <tr><td>24</td><td>13</td><td>10</td><td>07</td><td>04</td><td>01</td></tr> <tr><td>28</td><td>27</td><td>25</td><td>14</td><td>11</td><td>08</td><td>05</td><td>02</td></tr> <tr><td>30</td><td>29</td><td>26</td><td>15</td><td>12</td><td>09</td><td>06</td><td>03</td></tr> </table>	24	13	10	07	04	01	28	27	25	14	11	08	05	02	30	29	26	15	12	09	06	03
24	13	10	07	04	01																				
28	27	25	14	11	08	05	02																		
30	29	26	15	12	09	06	03																		



<ul style="list-style-type: none"> <li> AG1 Zone (Unless otherwise noted)</li> <li> NE1 Zone</li> <li> NE2 Zone</li> <li> Property Boundary</li> <li> Railway</li> <li> Watercourse</li> <li> Waterbody</li> <li> Wells</li> </ul>	<ul style="list-style-type: none"> <li> Zone A, B and C 5 year time of travel (See Section 3.50)</li> <li> Landfill and Sewage Buffers (150m or 500m)</li> <li> Sinkhole Capture Area</li> <li> Sinkhole Zone</li> <li> Conservation Authority Regulated Lands</li> </ul>	<p>0 140 280 420 Metres 1:7,000</p>	<p>24B 24 28 27 25 13 10 30 29 26 14 11 07 04 01 15 12 08 05 02 09 06 03</p>
--	---	---	--





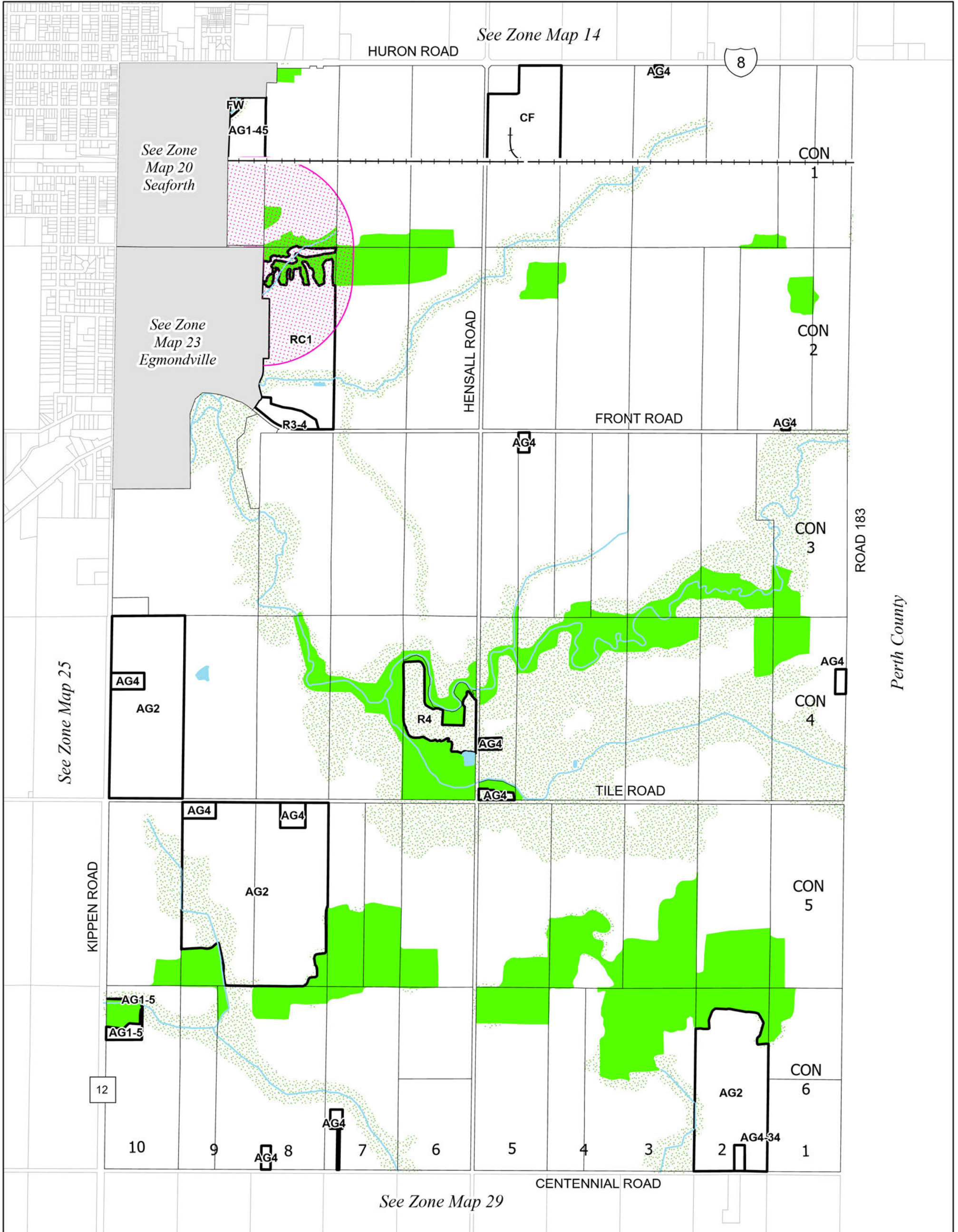
AG1 Zone (Unless otherwise noted)	Zone A, B and C 5 year time of travel (See Section 3.50)	  1:27,000	
NE1 Zone	Landfill and Sewage Buffers (150m or 500m)		
NE2 Zone	Sinkhole Capture Area		
Property Boundary	Sinkhole Zone		
Railway	Conservation Authority Regulated Lands		
Watercourse			
Waterbody			
Wells			



Municipality of Huron East (Draft)  
 Zoning By-Law  
 Key Map 26

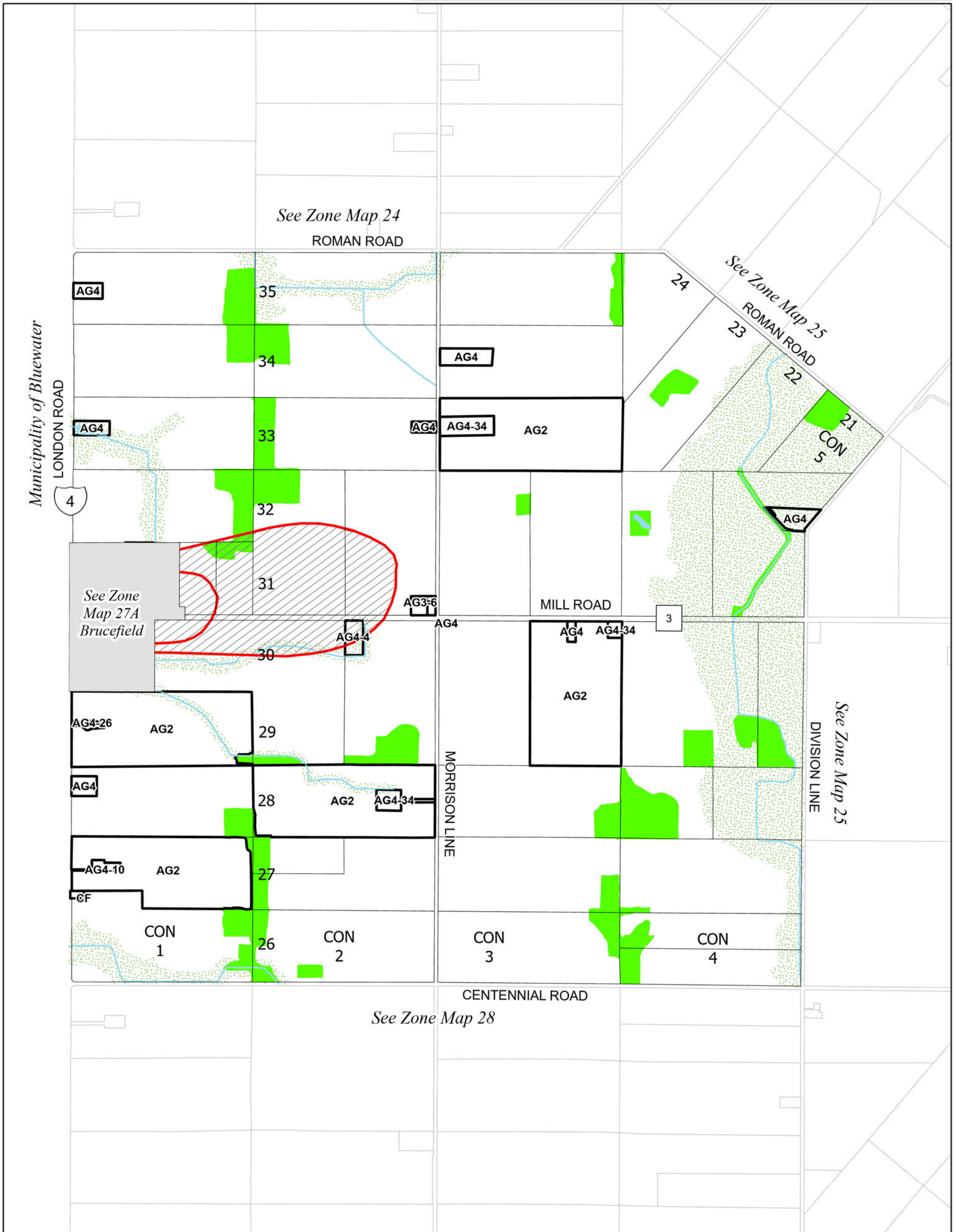
Amendments

Revision Date: November 07, 2024



<ul style="list-style-type: none"> <li> AG1 Zone (Unless otherwise noted)</li> <li> NE1 Zone</li> <li> NE2 Zone</li> <li> Property Boundary</li> <li> Railway</li> <li> Watercourse</li> <li> Waterbody</li> <li> Wells</li> </ul>	<ul style="list-style-type: none"> <li> Zone A, B and C 5 year time of travel (See Section 3.50)</li> <li> Landfill and Sewage Buffers (150m or 500m)</li> <li> Sinkhole Capture Area</li> <li> Sinkhole Zone</li> <li> Conservation Authority Regulated Lands</li> </ul>	<p>0 400 800 1,200 Metres 1:20,000</p>	<table border="1" style="margin-left: auto; margin-right: auto;"> <tr><td>07</td><td>04</td><td>01</td></tr> <tr><td>08</td><td>05</td><td>02</td></tr> <tr><td>09</td><td>06</td><td>03</td></tr> </table>	07	04	01	08	05	02	09	06	03
07	04	01										
08	05	02										
09	06	03										

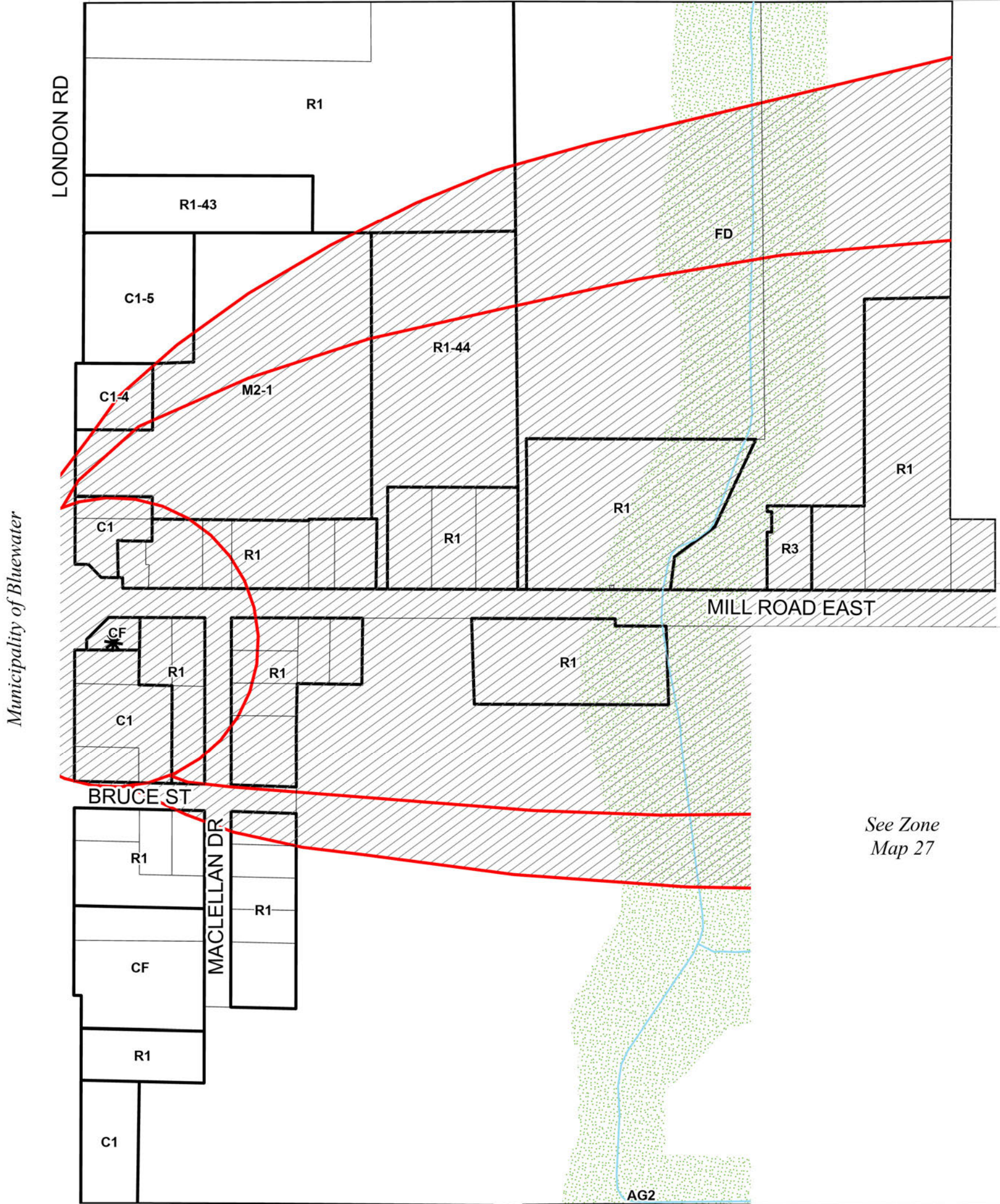




<ul style="list-style-type: none"> <li> AG1 Zone (Unless otherwise noted)</li> <li> NE1 Zone</li> <li> NE2 Zone</li> <li> Property Boundary</li> <li> Railway</li> <li> Watercourse</li> <li> Waterbody</li> <li> Wells</li> </ul>	<ul style="list-style-type: none"> <li> Zone A, B and C 5 year time of travel (See Section 3.50)</li> <li> Landfill and Sewage Buffers (150m or 500m)</li> <li> Sinkhole Capture Area</li> <li> Sinkhole Zone</li> <li> Conservation Authority Regulated Lands</li> </ul>	<p>0 400 800 1,200 Metres 1:20,000</p>	<table border="1" style="margin-left: auto; margin-right: 0;"> <tr><td>07</td><td>04</td><td>01</td></tr> <tr><td>08</td><td>05</td><td>02</td></tr> <tr><td>09</td><td>06</td><td>03</td></tr> </table>	07	04	01	08	05	02	09	06	03
07	04	01										
08	05	02										
09	06	03										



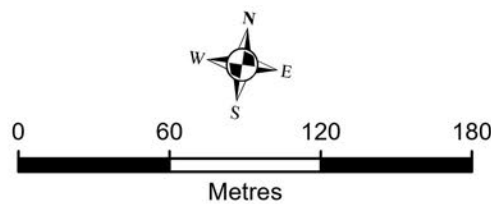
See Zone Map 27



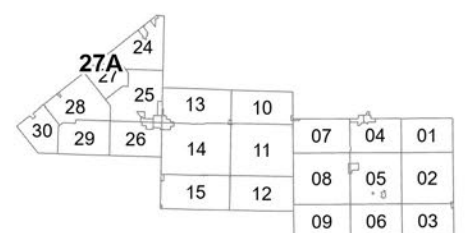
See Zone Map 27

- AG1 Zone (Unless otherwise noted)
- NE1 Zone
- NE2 Zone
- Property Boundary
- Railway
- Watercourse
- Waterbody
- Wells

- Zone A, B and C 5 year time of travel (See Section 3.50)
- Landfill and Sewage Buffers (150m or 500m)
- Sinkhole Capture Area
- Sinkhole Zone
- Conservation Authority Regulated Lands



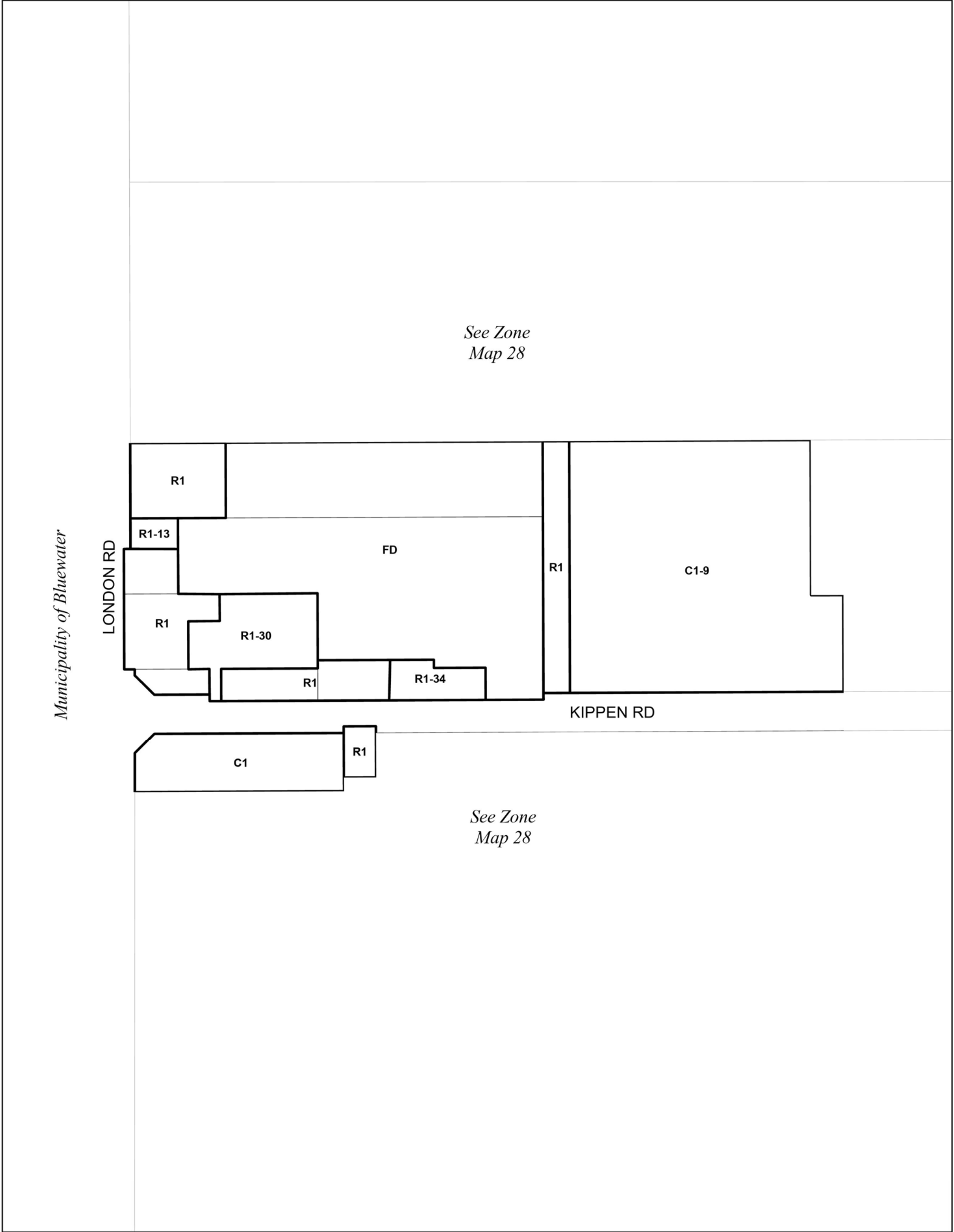
1:3,000





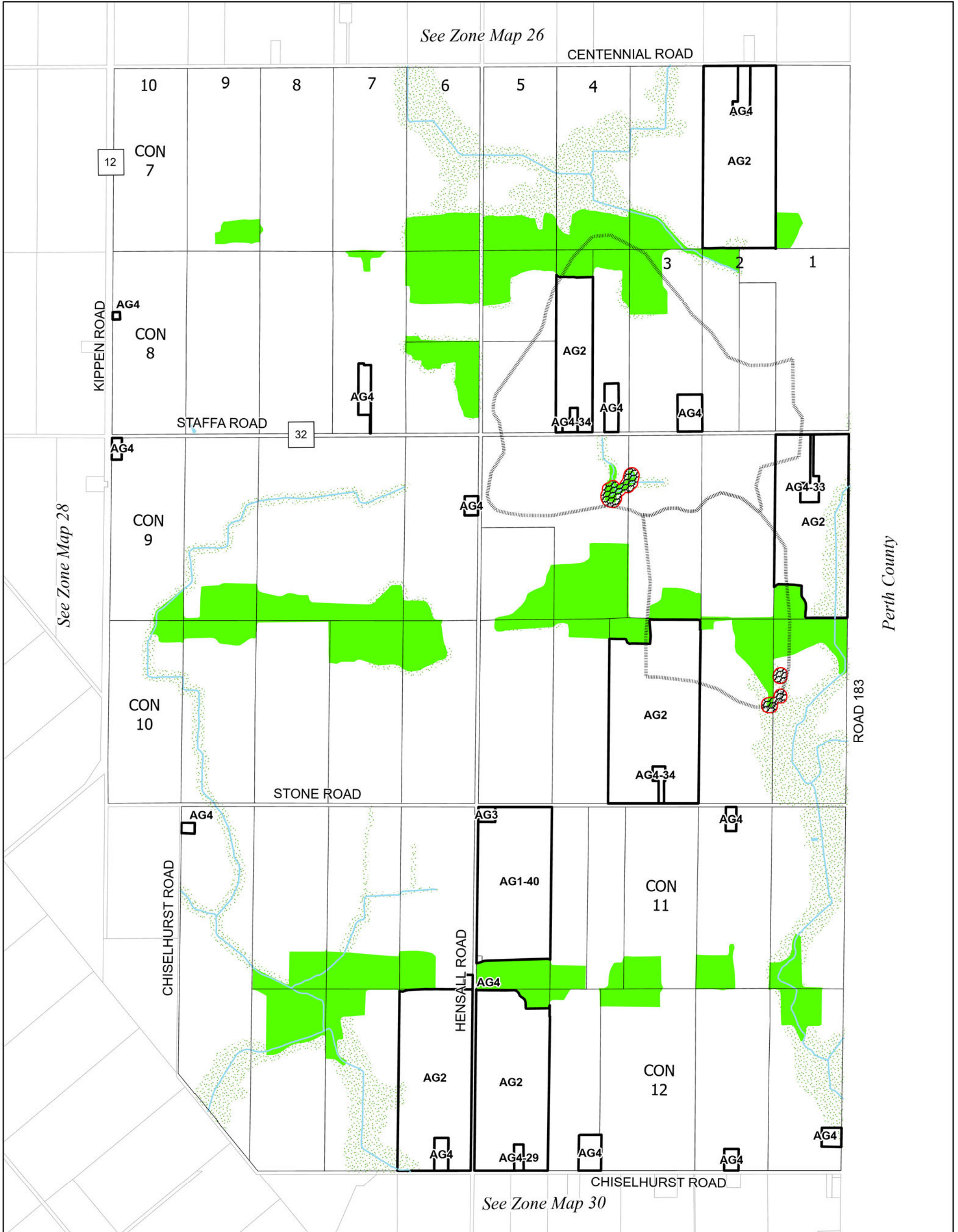


AG1 Zone (Unless otherwise noted)	Zone A, B and C 5 year time of travel (See Section 3.50)	  1:27,000	
NE1 Zone	Landfill and Sewage Buffers (150m or 500m)		
NE2 Zone	Sinkhole Capture Area		
Property Boundary	Sinkhole Zone		
Railway	Conservation Authority Regulated Lands		
Watercourse			
Waterbody			
Wells			



<ul style="list-style-type: none"> <li> AG1 Zone (Unless otherwise noted)</li> <li> NE1 Zone</li> <li> NE2 Zone</li> <li> Property Boundary</li> <li> Railway</li> <li> Watercourse</li> <li> Waterbody</li> <li> Wells</li> </ul>	<ul style="list-style-type: none"> <li> Zone A, B and C 5 year time of travel (See Section 3.50)</li> <li> Landfill and Sewage Buffers (150m or 500m)</li> <li> Sinkhole Capture Area</li> <li> Sinkhole Zone</li> <li> Conservation Authority Regulated Lands</li> </ul>	<p>0 50 100 150 Metres</p>	
1:2,800			





AG1 Zone (Unless otherwise noted)	Zone A, B and C 5 year time of travel (See Section 3.50)	  0 400 800 1,200 Metres 1:20,000	<table border="1"> <tr><td>07</td><td>04</td><td>01</td></tr> <tr><td>08</td><td>05</td><td>02</td></tr> <tr><td>09</td><td>06</td><td>03</td></tr> </table>	07	04	01	08	05	02	09	06	03
07	04			01								
08	05	02										
09	06	03										
NE1 Zone	Landfill and Sewage Buffers (150m or 500m)											
NE2 Zone	Sinkhole Capture Area											
Property Boundary	Sinkhole Zone											
Railway	Conservation Authority Regulated Lands											
Watercourse												
Waterbody												
Wells												



<ul style="list-style-type: none"> <li> AG1 Zone (Unless otherwise noted)</li> <li> NE1 Zone</li> <li> NE2 Zone</li> <li> Property Boundary</li> <li> Railway</li> <li> Watercourse</li> <li> Waterbody</li> <li> Wells</li> </ul>	<ul style="list-style-type: none"> <li> Zone A, B and C 5 year time of travel (See Section 3.50)</li> <li> Landfill and Sewage Buffers (150m or 500m)</li> <li> Sinkhole Capture Area</li> <li> Sinkhole Zone</li> <li> Conservation Authority Regulated Lands</li> </ul>	<p>0 480 960 1,440 Metres 1:24,000</p>	<table border="1" style="border-collapse: collapse; text-align: center; font-size: small;"> <tr><td></td><td></td><td></td><td></td><td></td></tr> <tr><td></td><td>24</td><td></td><td></td><td></td></tr> <tr><td></td><td>27</td><td>13</td><td>10</td><td></td></tr> <tr><td>30</td><td>28</td><td>29</td><td>26</td><td>07</td><td>04</td><td>01</td></tr> <tr><td></td><td></td><td></td><td></td><td>14</td><td>11</td><td>08</td><td>05</td><td>02</td></tr> <tr><td></td><td></td><td></td><td></td><td>15</td><td>12</td><td>09</td><td>06</td><td>03</td></tr> </table>							24					27	13	10		30	28	29	26	07	04	01					14	11	08	05	02					15	12	09	06	03
	24																																										
	27	13	10																																								
30	28	29	26	07	04	01																																					
				14	11	08	05	02																																			
				15	12	09	06	03																																			