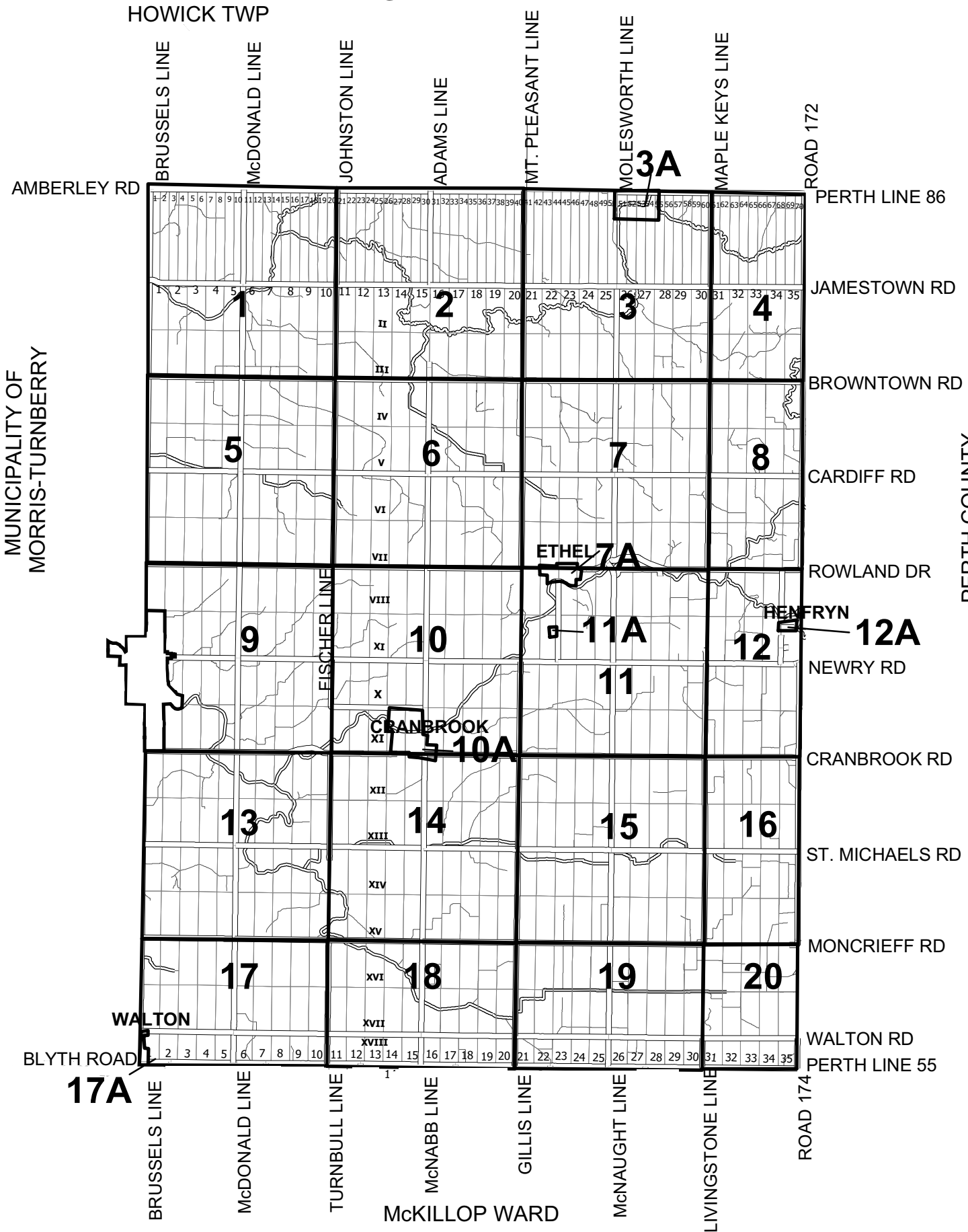


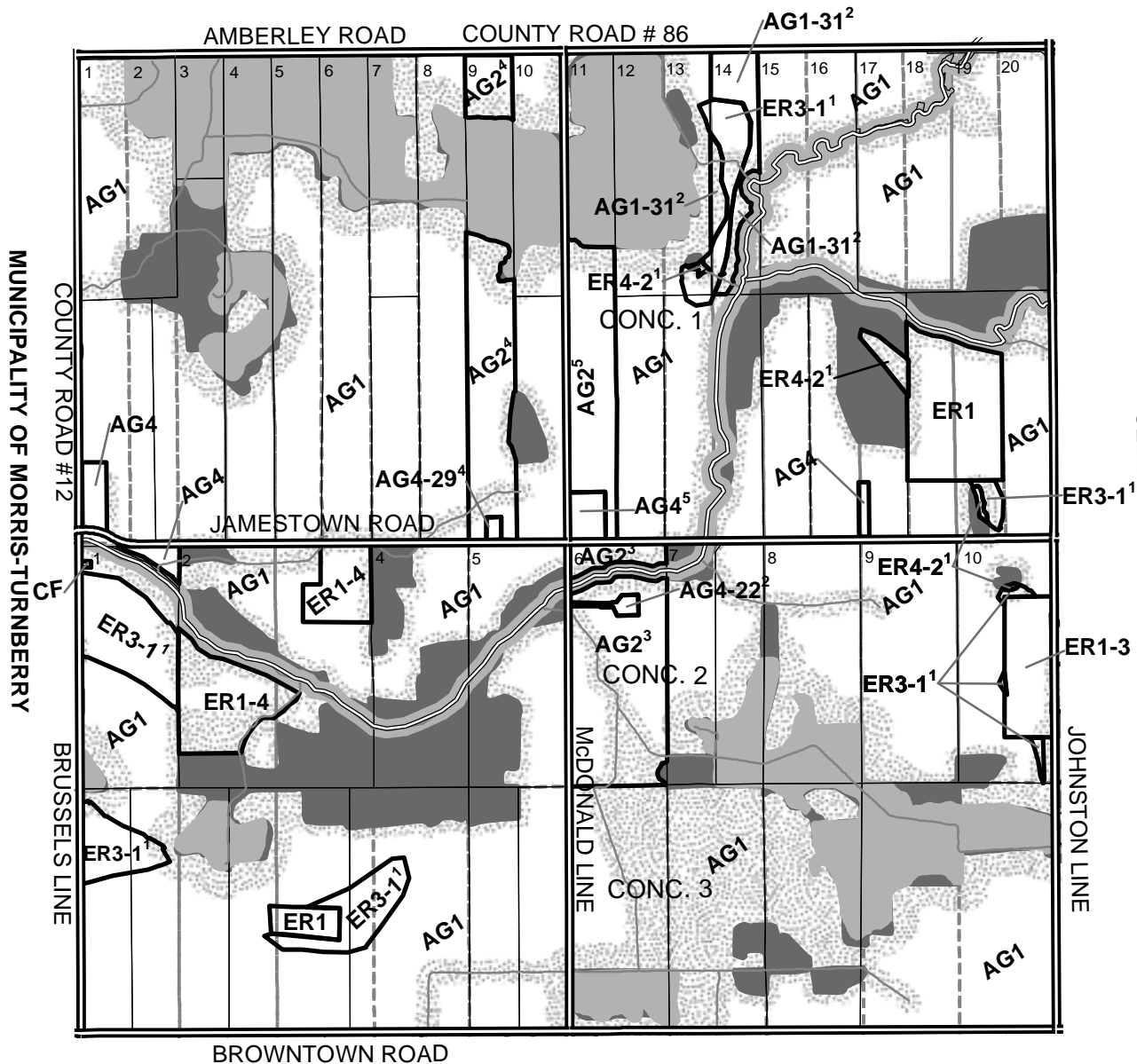
# INDEX MAP

## MUNICIPALITY OF HURON EAST

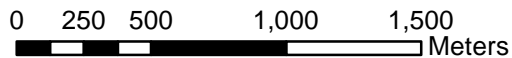
### GREY WARD



TOWNSHIP OF HOWICK

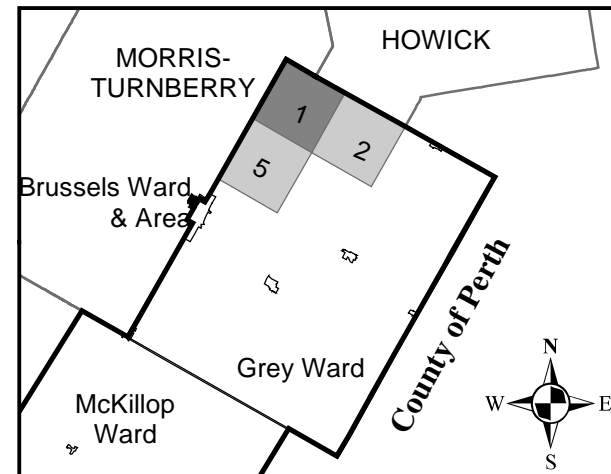


SEE KEY MAP 5

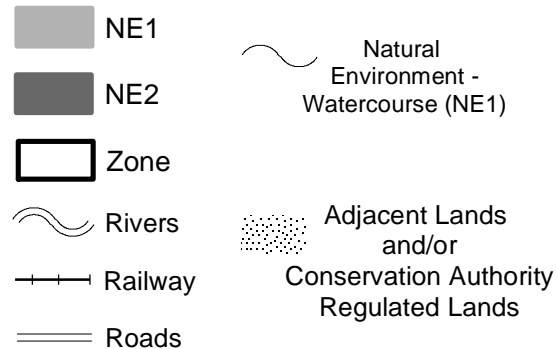


1:28,000

SCHEDULE 'A'  
KEY MAP 1  
HURON EAST  
GREY WARD



SEE KEY MAP 2



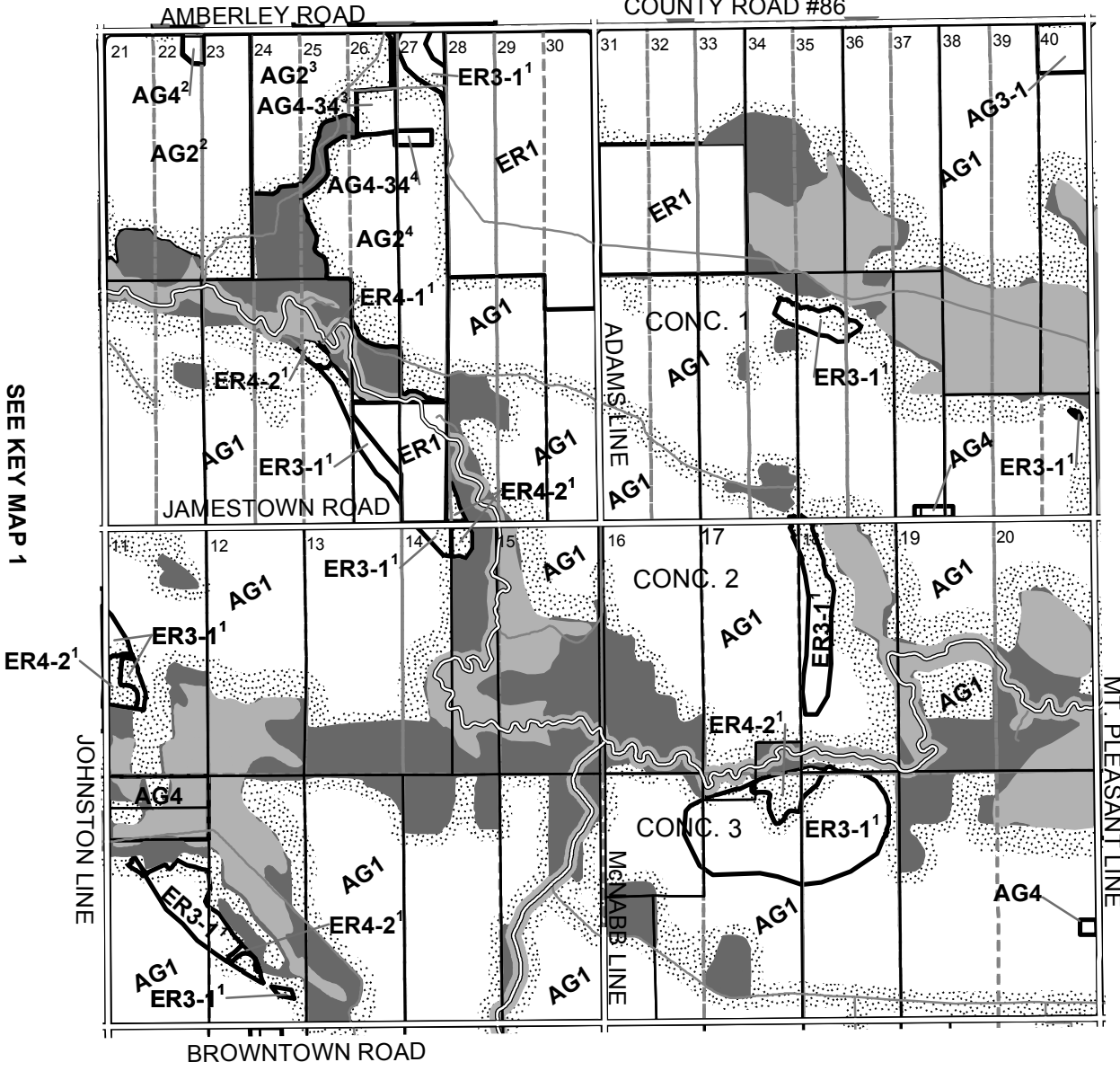
Amendments

- 1 Amended by By-law 85-2009
- 2 Amended by By-law 73-2011
- 3 Amended by By-law 24-2012
- 4 Amended by By-law 87-2013
- 5 Amended by By-law 80-2015

REVISION DATE September 29, 2016

TOWNSHIP OF HOWICK

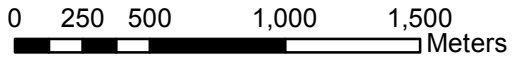
COUNTY ROAD #86



SEE KEY MAP 1

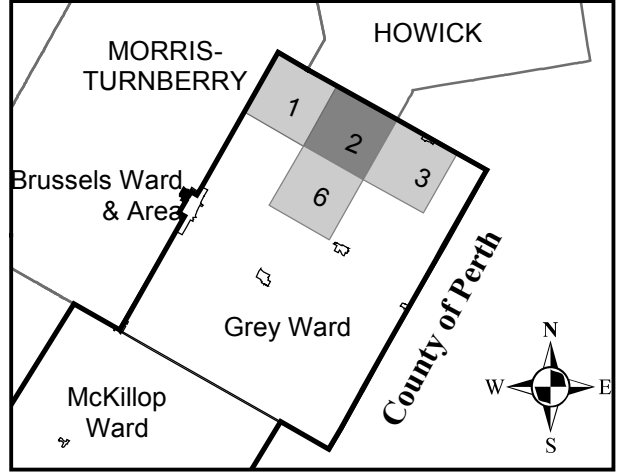
SEE KEY MAP 3

SEE KEY MAP 6



1:28,000

SCHEDULE 'A'  
**KEY MAP 2**  
**HURON EAST**  
GREY WARD

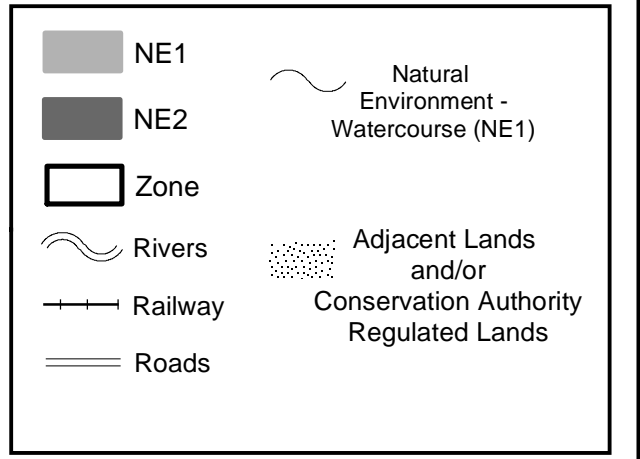
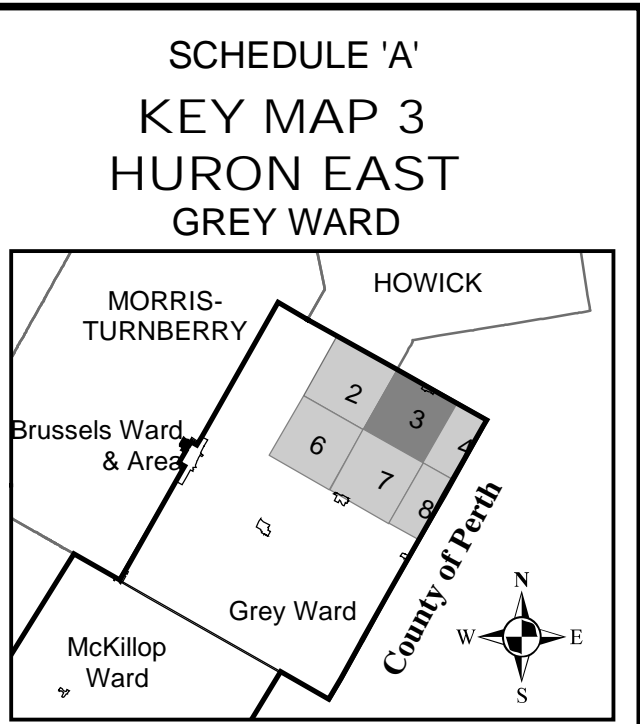
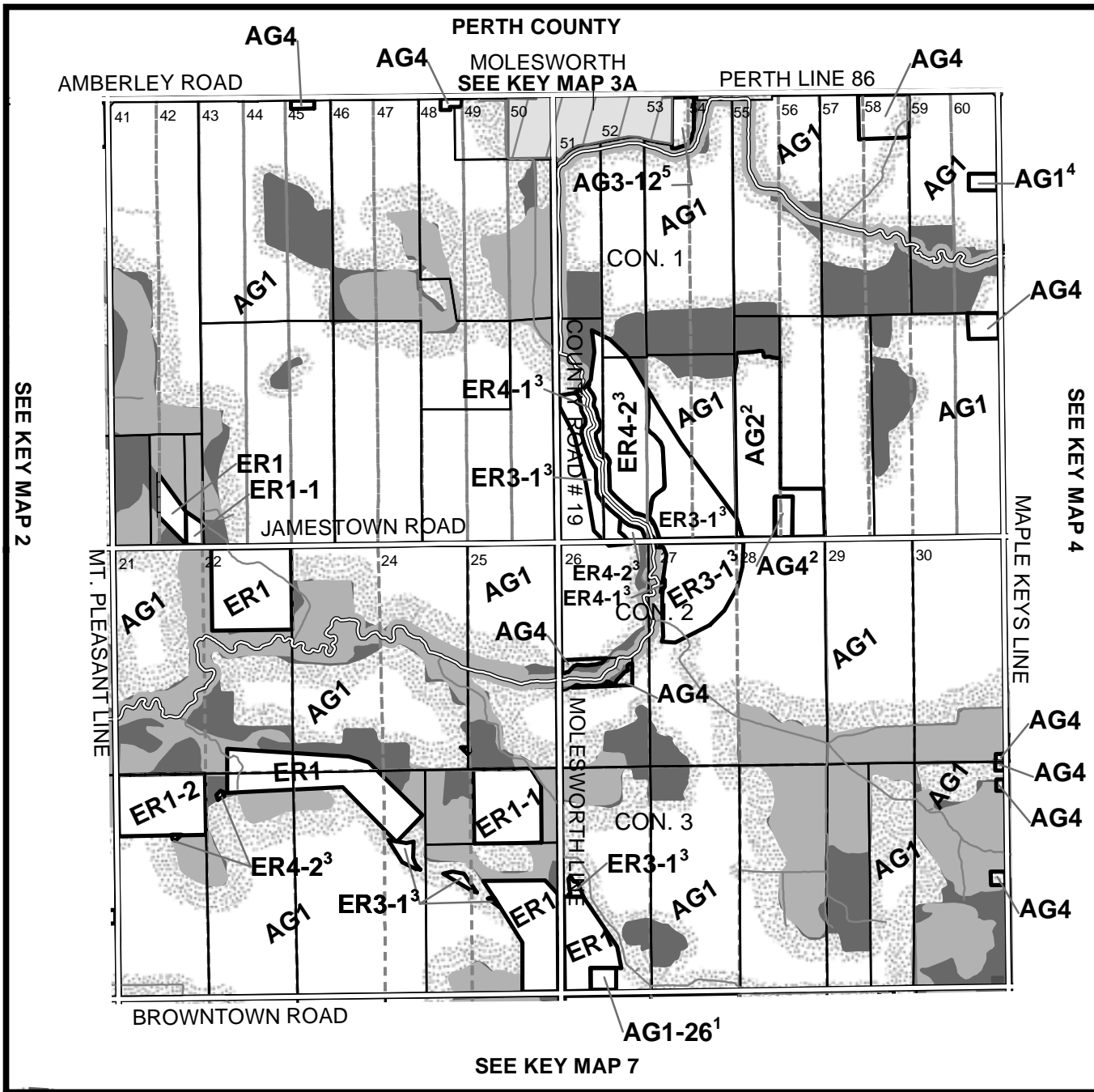


- NE1
- NE2
- Zone
- Rivers
- Railway
- Roads
- Natural Environment - Watercourse (NE1)
- Adjacent Lands and/or Conservation Authority Regulated Lands

**Amendments**

- 1 Amended by By-law 85-2009
- 2 Amended by By-law 105-2011
- 3 Amendment condition of consent file C46-2018
- 4 Amendment condition of consent file C47-2018

REVISION DATE November 21, 2018

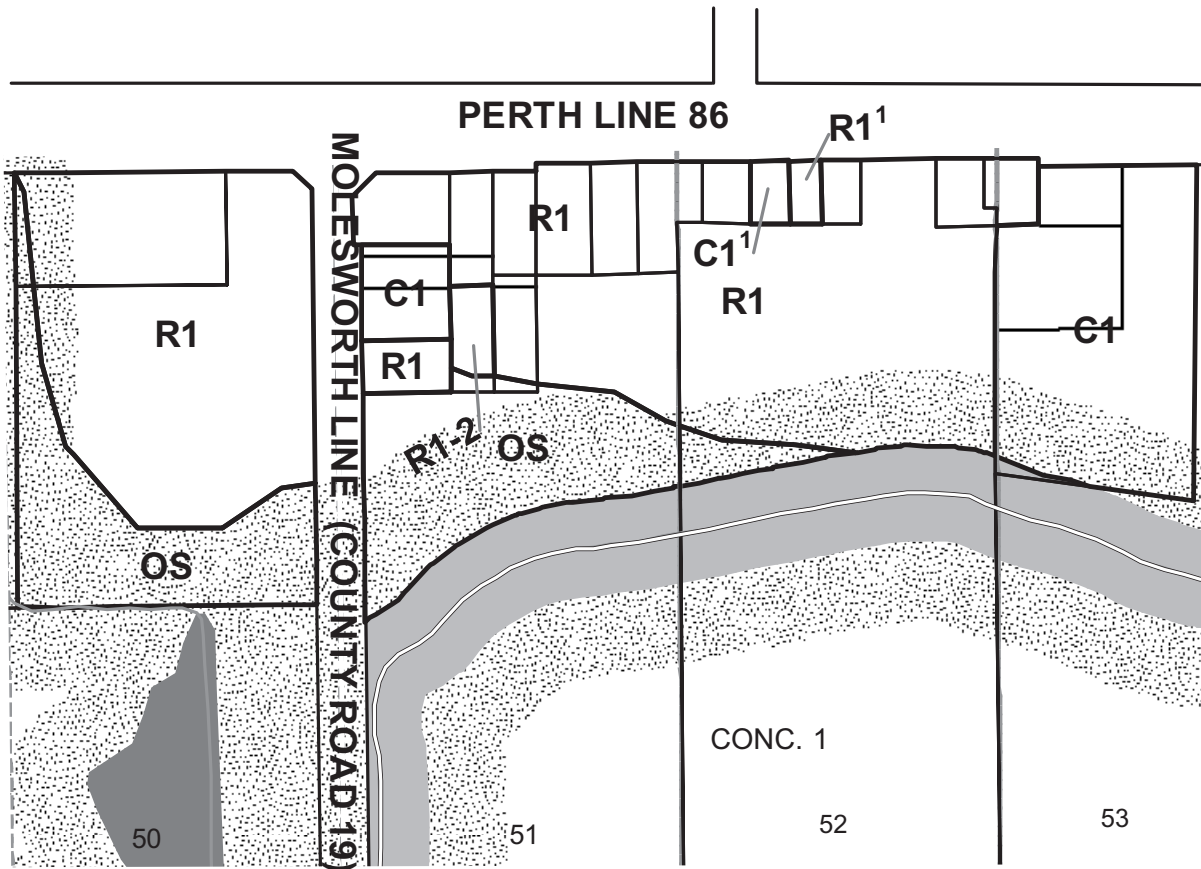


#### Amendments

1 Amended by By-law 40-2008  
 2 Amended by By-law 80-2009  
 3 Amended by By-law 85-2009  
 4 Temporary Use By-law 18-2017 (Expires April 6, 2037)  
 5 Amended by By-law 42-2018

REVISION DATE August 01, 2018

PERTH COUNTY



SEE KEY MAP 3

SEE KEY MAP 3

SEE KEY MAP 3


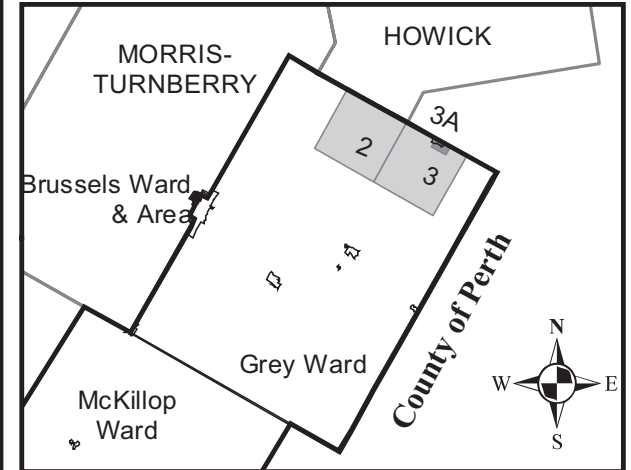


1:4,800

SCHEDULE 'A'

**KEY MAP 3A**  
**HURON EAST**

GREY WARD  
(MOLESWORTH)

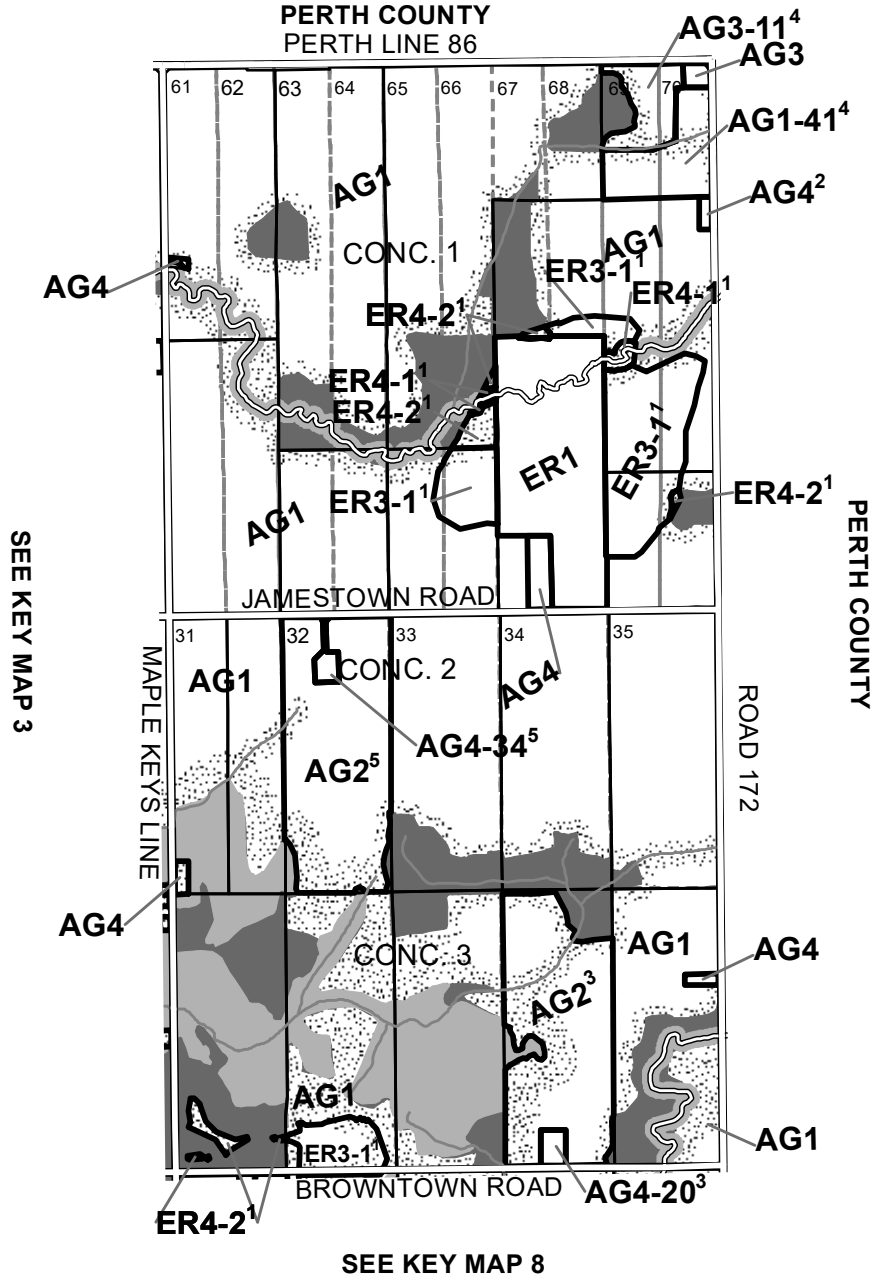


**Amendments**

1 Amended by By-law 81-2011

REVISION DATE September 15, 2011

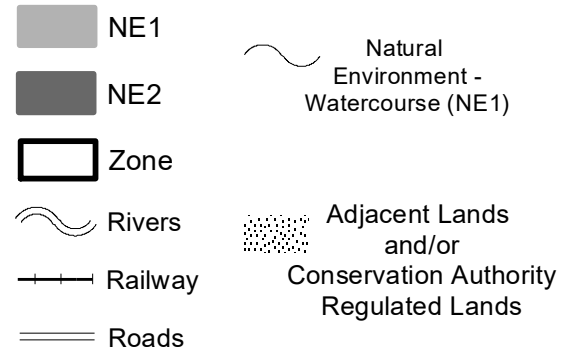
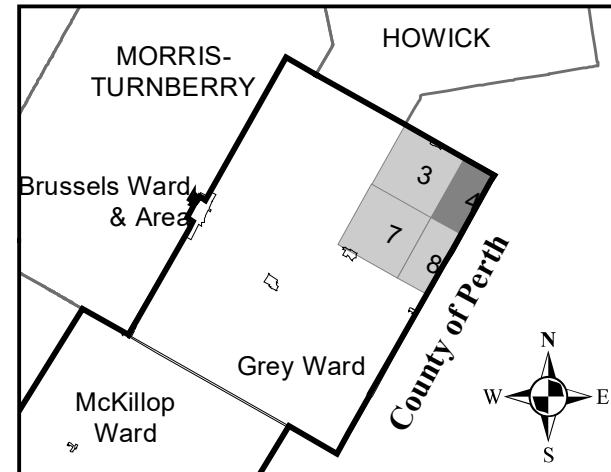
PERTH COUNTY  
PERTH LINE 86



SEE KEY MAP 3

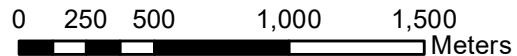
SEE KEY MAP 8

SCHEDULE 'A'  
**KEY MAP 4**  
**HURON EAST**  
GREY WARD



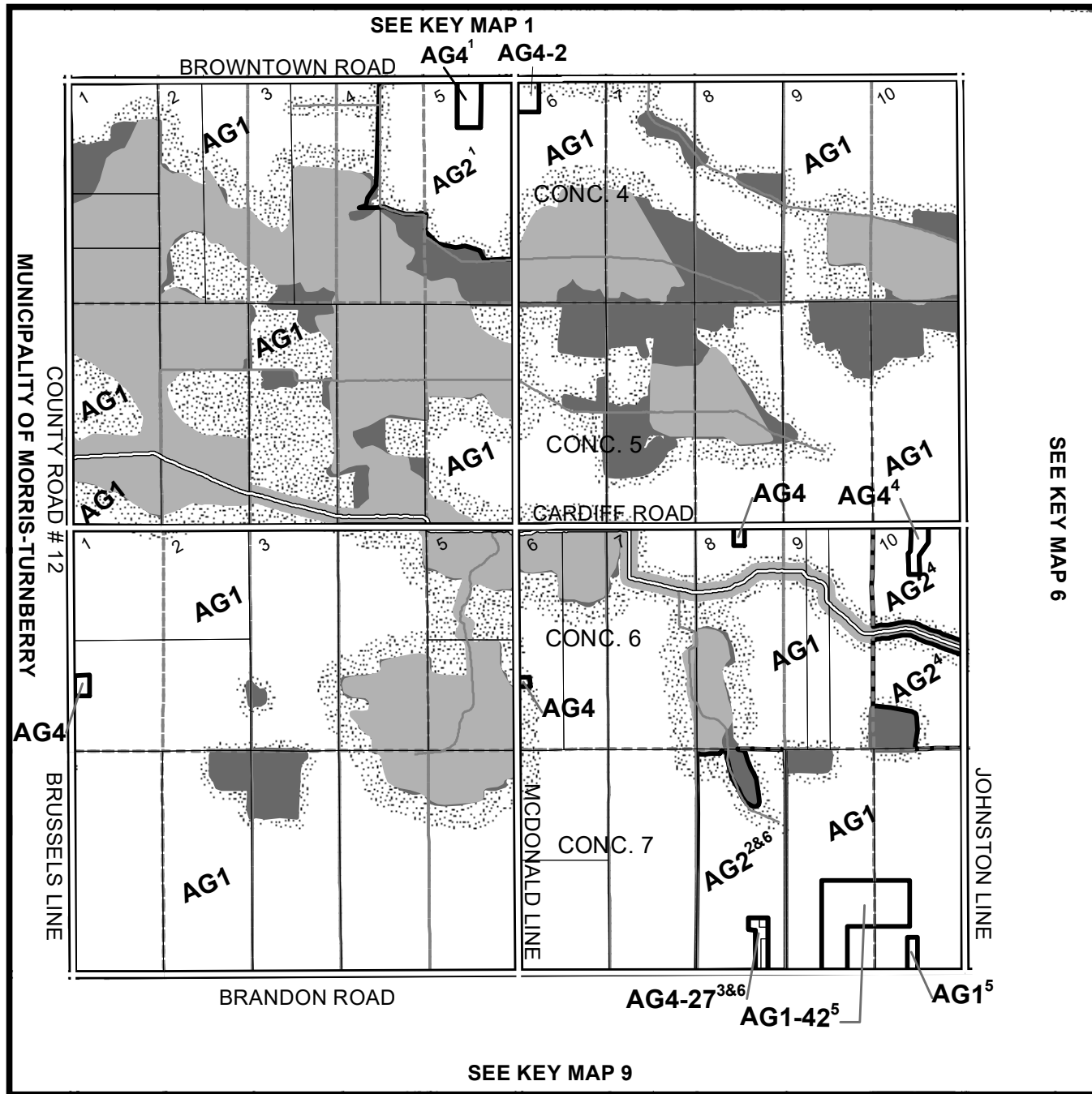
**Amendments**

- 1 Amended by By-law 85-2009
- 2 Temporary Use By-law 09-2014 (Expires March 4, 2017)
- 3 Amended by By-law 79-2011
- 4 Amended by By-law 90-2016
- 5 Amendment condition of consent file C33-2019

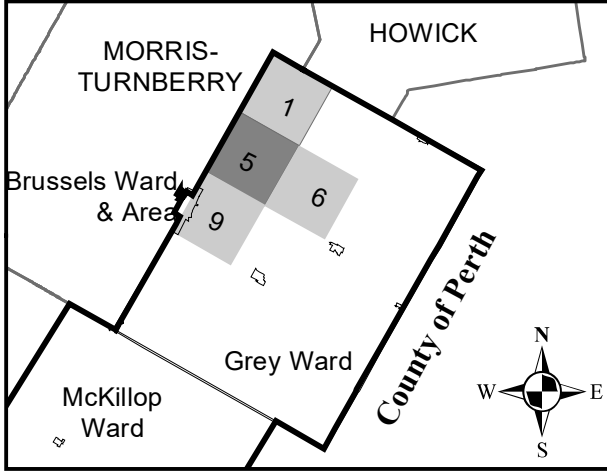












1:28,000

REVISION DATE June 22, 2020



## SCHEDULE 'A' KEY MAP 5 HURON EAST GREY WARD

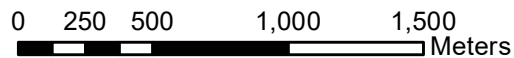



	NE1		Natural Environment - Watercourse (NE1)
	NE2		Adjacent Lands and/or Conservation Authority Regulated Lands
	Zone		Rivers
	Rivers		Railway
	Roads		

### Amendments

1 Amended by By-law 89-2007  
 2 Amended by By-law 23-2012  
 3 Amended by By-law 10-2013  
 4 Amended by By-law 20-2013  
 5 Amended by By-law 19-2018  
 6 Amendment condition of consent file C72-2019

REVISION DATE May 25, 2020



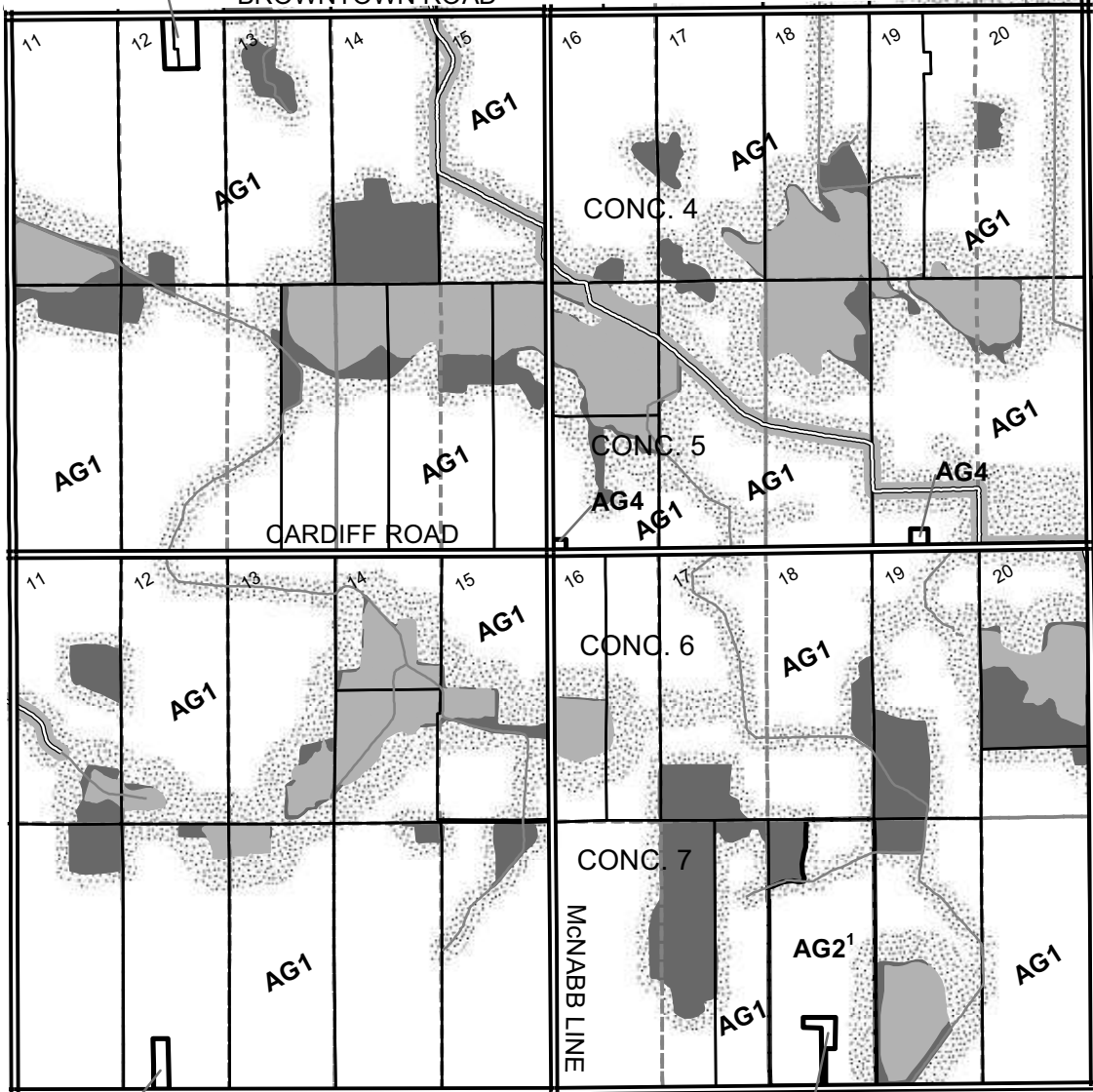
1:28,000

SEE KEY MAP 6

SEE KEY MAP 2

AG4

BROWNTOWN ROAD



BRANDON ROAD

AG4-17<sup>1</sup>

SEE KEY MAP 10

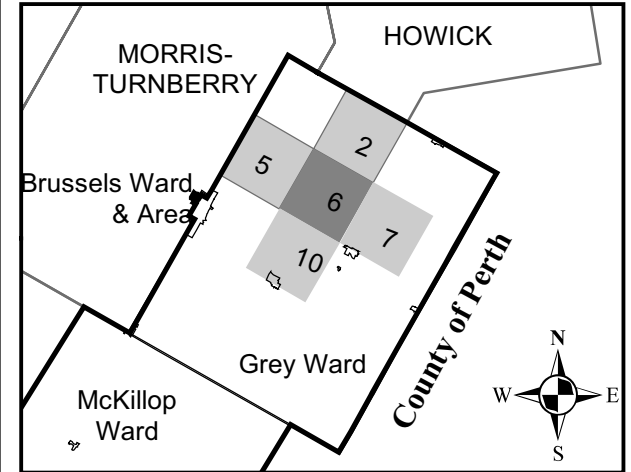
SEE KEY MAP 5

JOHNSTON LINE

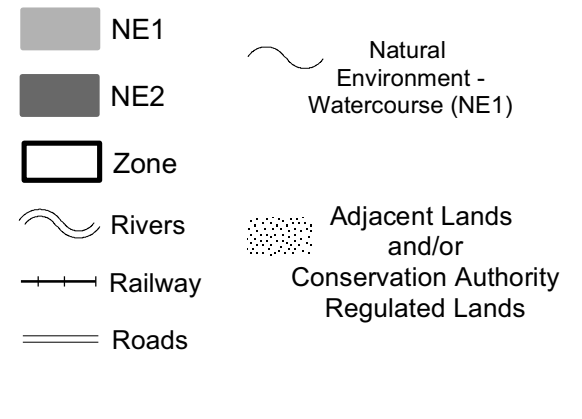
MT PLEASANT LINE

SCHEDULE 'A'

# KEY MAP 6 HURON EAST GREY WARD

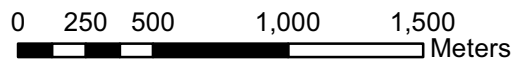


SEE KEY MAP 7



## Amendments

1 Amended by By-law 97-2010

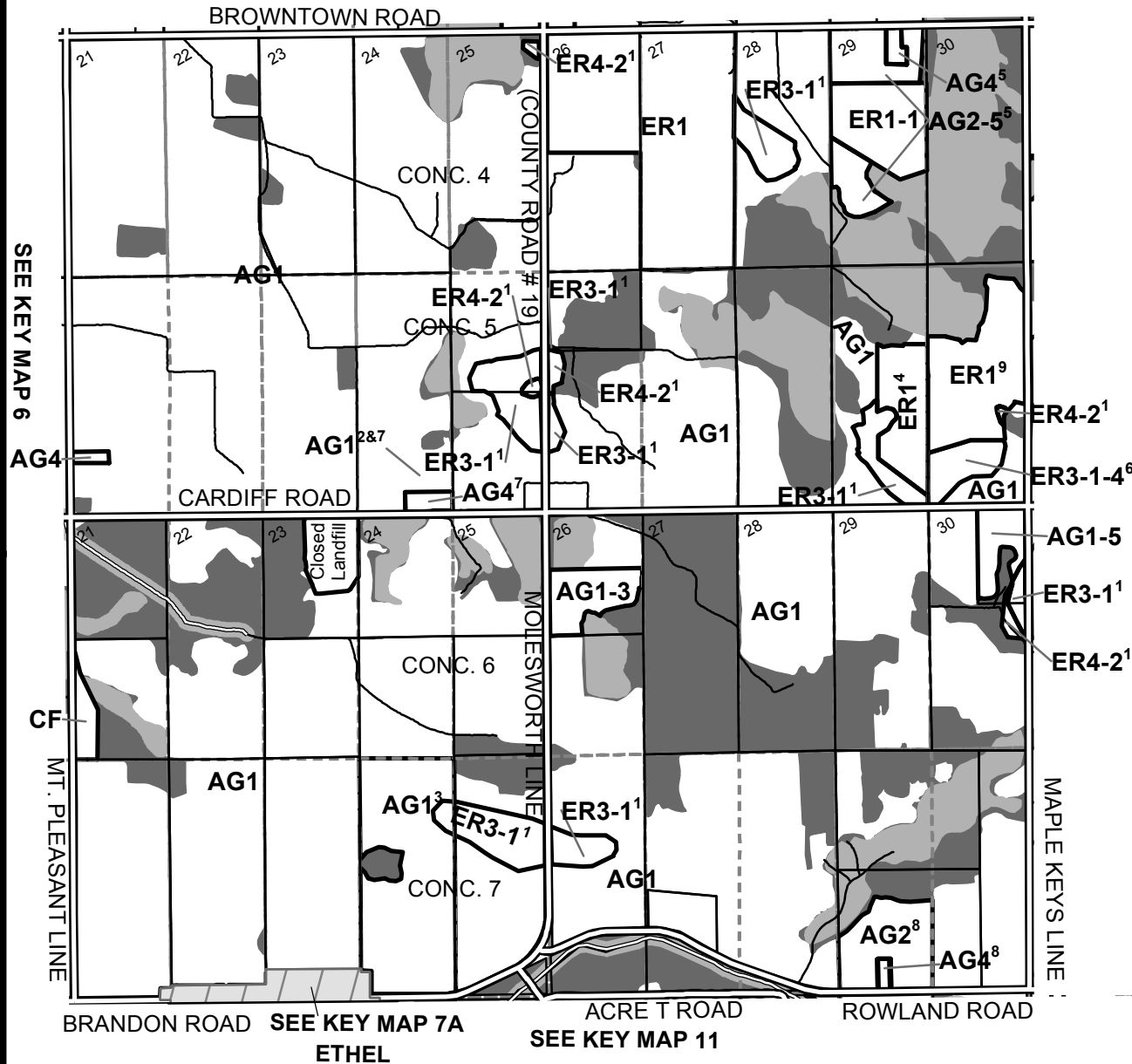


1:28,000

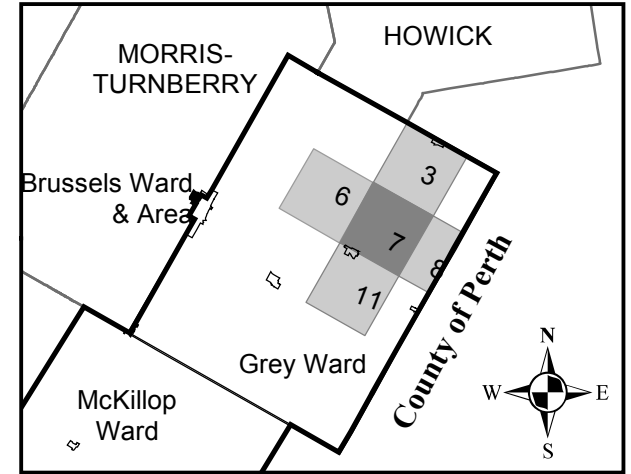
REVISION DATE January 11, 2011



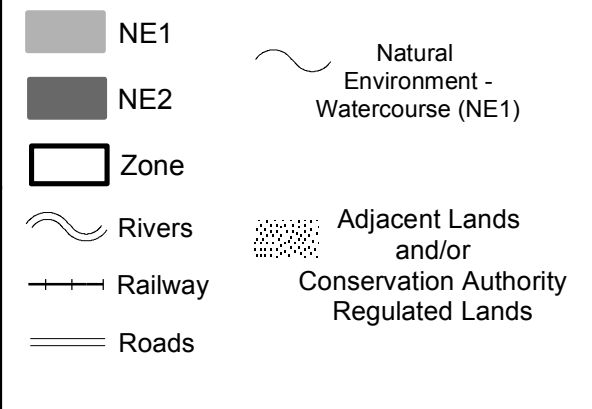
SEE KEY MAP 3



SCHEDULE 'A'  
**KEY MAP 7**  
**HURON EAST**  
 GREY WARD



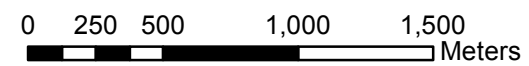
SEE KEY MAP 8



**Amendments**

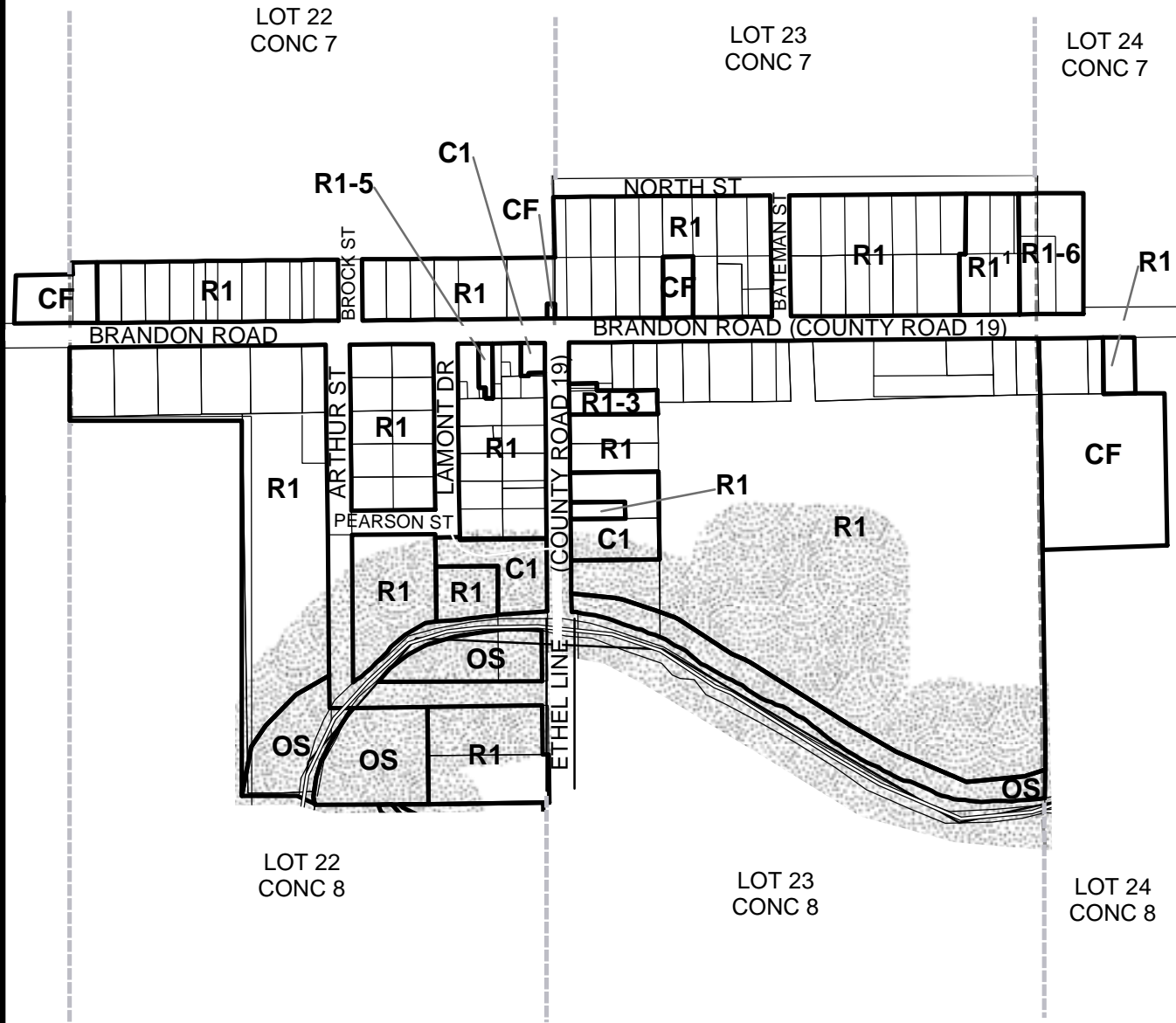
- 1 Amended by By-law 85-2009
- 2 Amended by By-law 93-2010
- 3 Temporary Use By-law 20-2011 (Expires February 16, 2014)
- 4 Amended by By-law 11-2012
- 5 Amended by By-law 24-2015
- 6 Amended by By-law 41-2016
- 7 Amended by By-law 76-2016
- 8 Amendment condition of consent file B02-2016
- 9 Amended by By-law 06-2018

REVISION DATE March 20, 2019



1:28,000

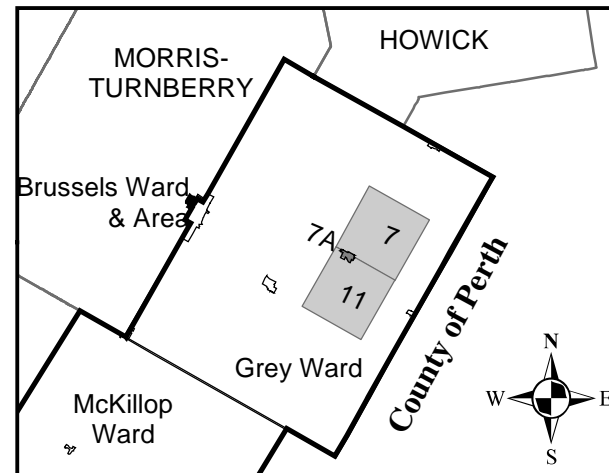
SEE KEY MAP 7



SEE KEY MAP 11



SCHEDULE 'A'  
KEY MAP 7A  
HURON EAST  
GREY WARD  
(ETHEL)



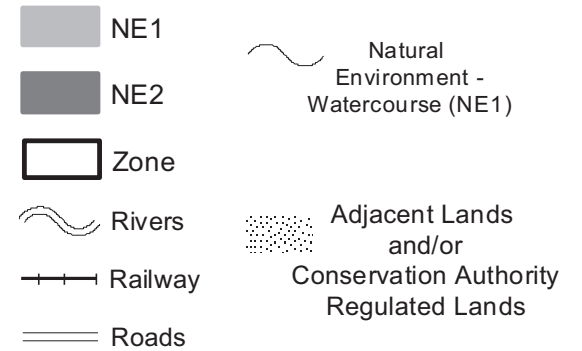
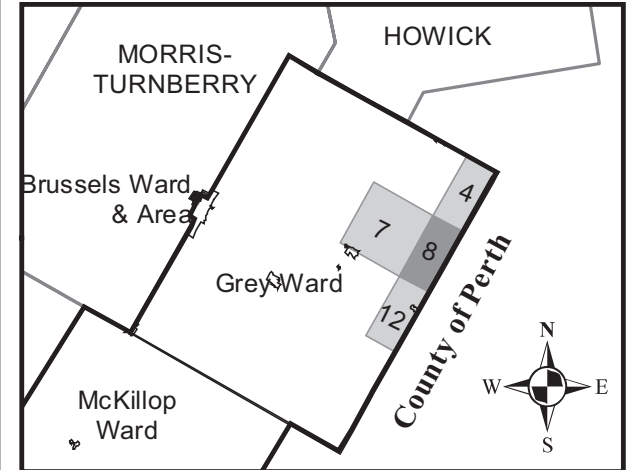
- NE1
- NE2
- Zone
- Rivers
- Railway
- Roads
- Natural Environment - Watercourse (NE1)
- Adjacent Lands and/or Conservation Authority Regulated Lands

Amendments

1 Amended by By-law 108-2017

REVISION DATE January 16, 2018

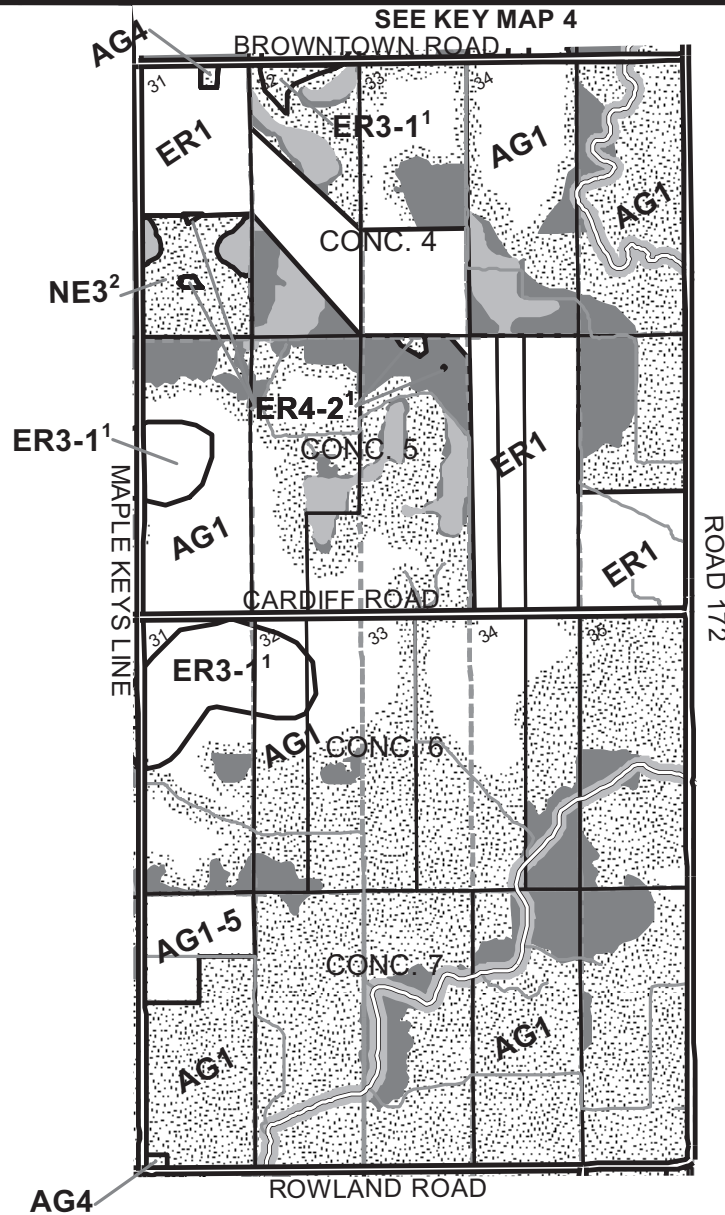
# SCHEDULE 'A' KEY MAP 8 HURON EAST GREY WARD



## Amendments

- 1 Amended by By-law 85-2009
- 2 Amended by By-law 81-2011

REVISION DATE September 15, 2011



SEE KEY MAP 4  
BROWNTOWN ROAD

CARDIFF ROAD

ROWLAND ROAD

SEE KEY MAP 7

MAPLE KEYS LINE

ROAD 172

COUNTY OF PERTH

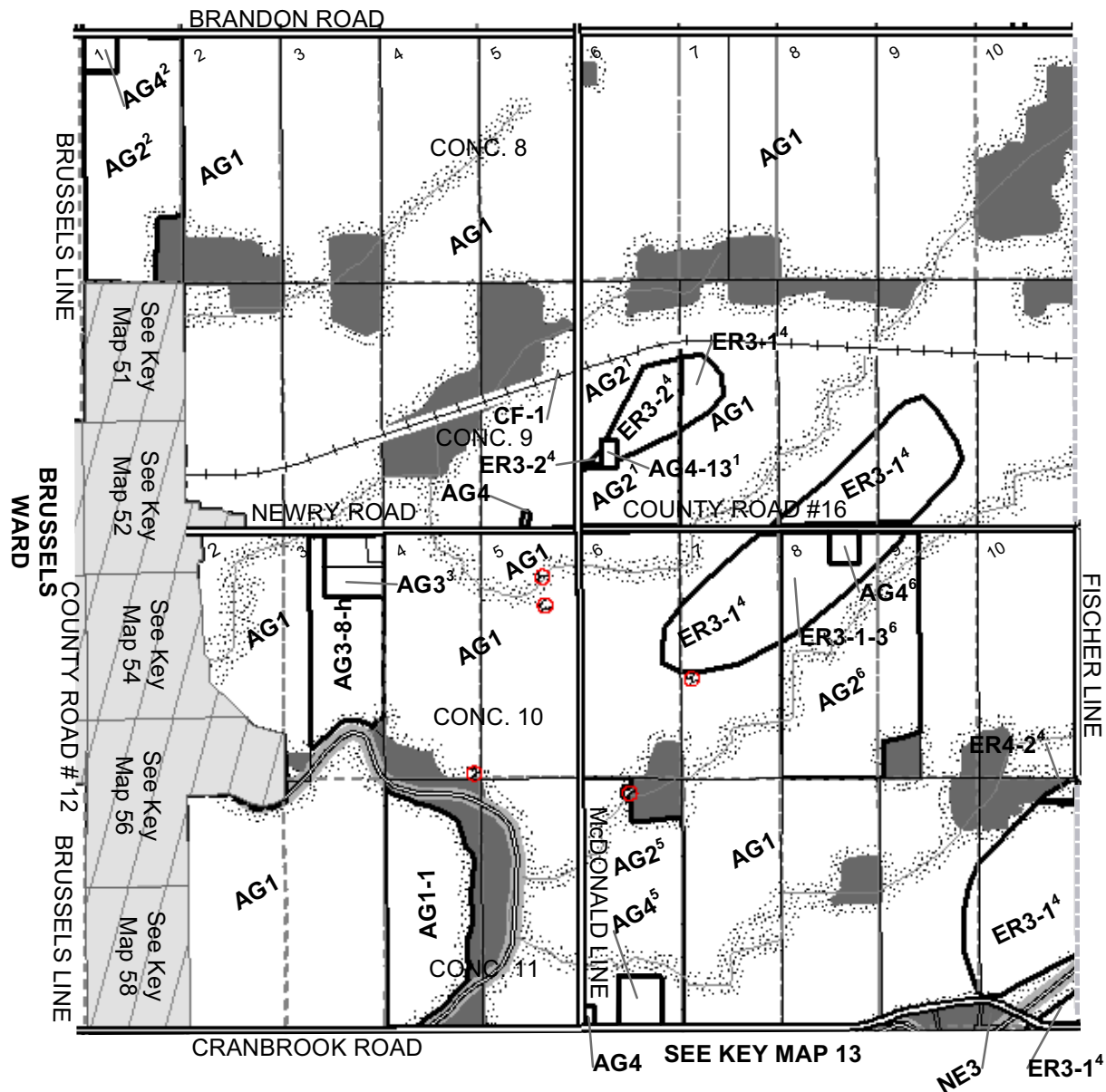
SEE KEY MAP 12



1:28,000

MUNICIPALITY OF MORRIS-TURNBERRY

SEE KEY MAP 5



SEE KEY MAP 10

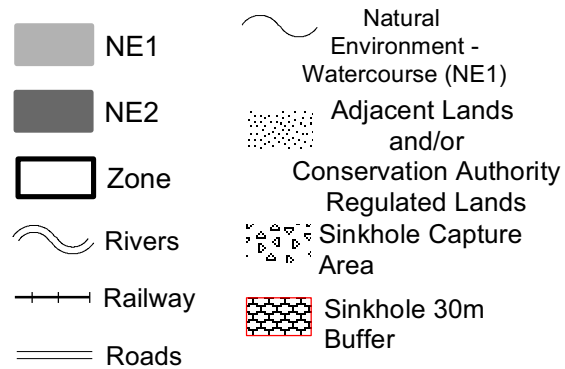
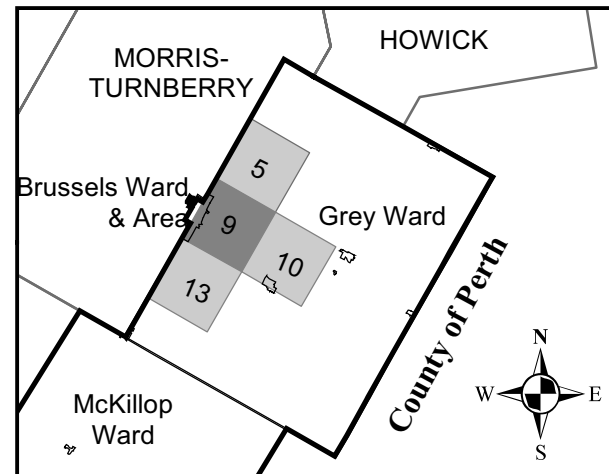
MUNICIPALITY OF MORRIS-TURNBERRY

# SCHEDULE 'A'

## KEY MAP 9

### HURON EAST


#### GREY WARD



### Amendments

- 1 Amended by By-law 56-2007
- 2 Amended by By-law 67-2008
- 3 Amended by By-law 63-2009
- 4 Amended by By-law 85-2009
- 5 Amended by By-law 57-2010
- 6 Amended by By-law 92-2011

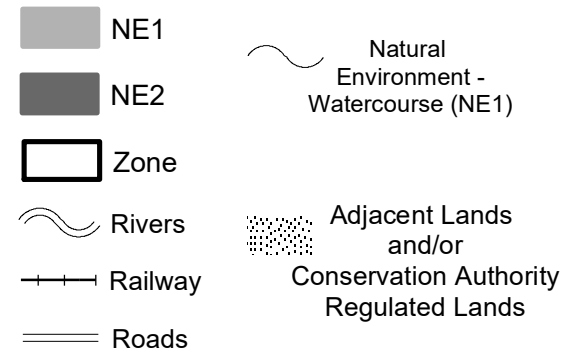
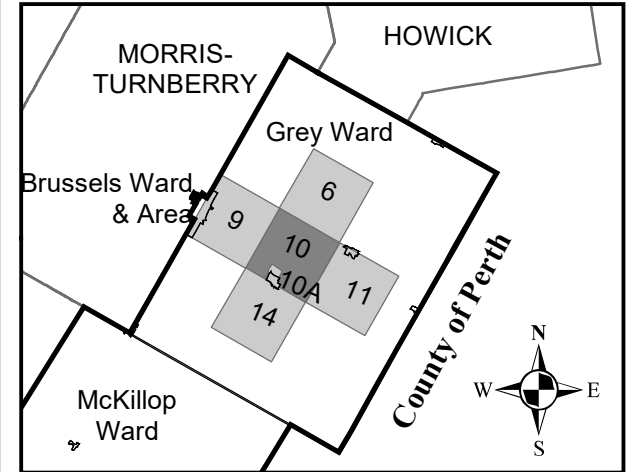
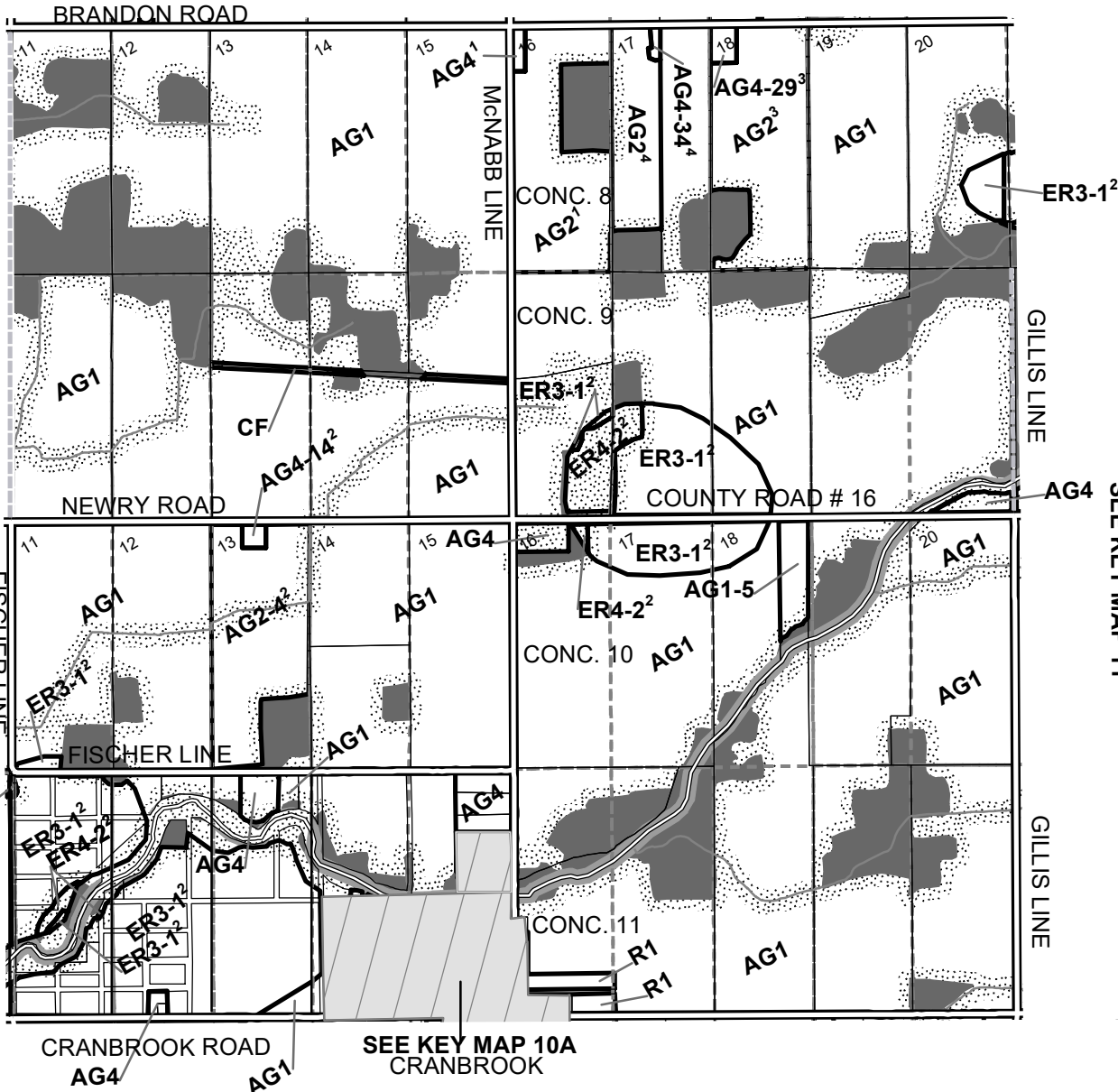
REVISION DATE December 1, 2011



1:28,000

SEE KEY MAP 6

SCHEDULE 'A'  
**KEY MAP 10**  
**HURON EAST**  
 GREY WARD



**Amendments**

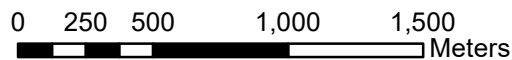
- 1 Amended by By-law 74-2007
- 2 Amended by By-law 85-2009
- 3 Amended by By-law 41-2013
- 4 Amendment condition of consent file C52-2020

SEE KEY MAP 9

SEE KEY MAP 11

SEE KEY MAP 10A  
 CRANBROOK

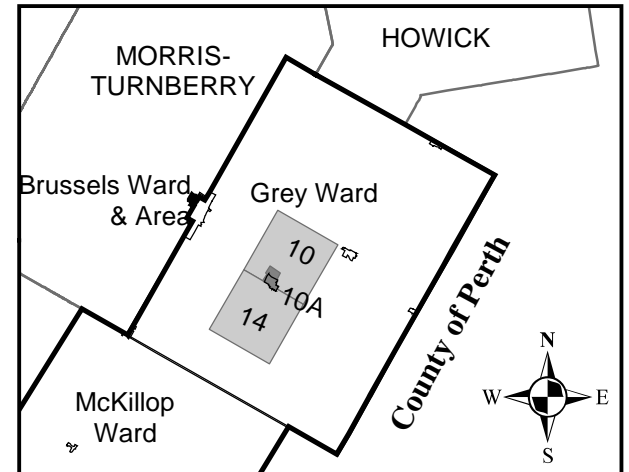
SEE KEY MAP 14











1:28,000

REVISION DATE March 03, 2021

SCHEDULE 'A'  
KEY MAP 10A  
HURON EAST  
GREY WARD  
CRANBROOK


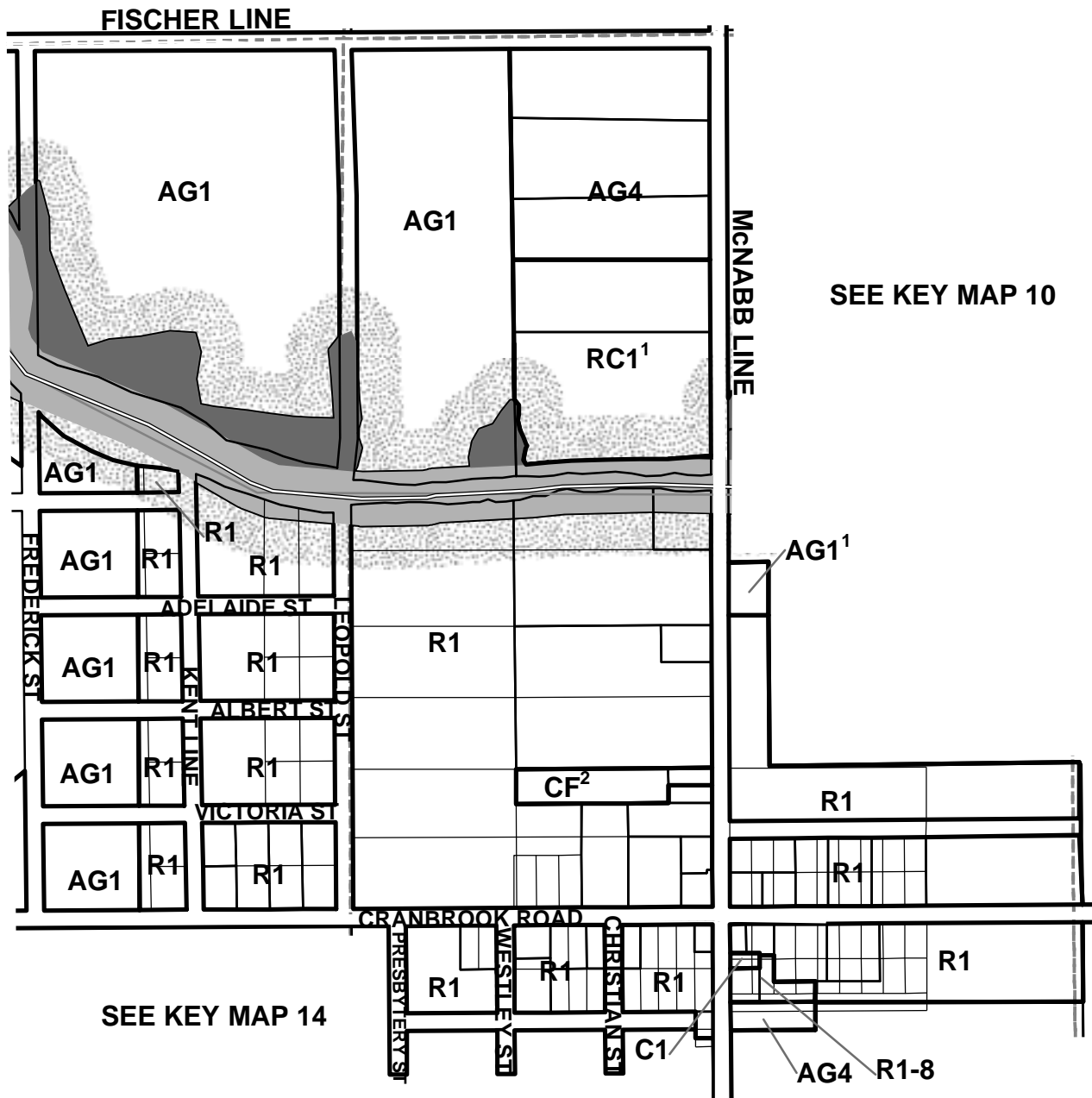


- |   |         |   |  |
|---|---------|---|--|
|    | NE1     |    | Natural Environment - Watercourse (NE1)                      |
|    | NE2     |  | Adjacent Lands and/or Conservation Authority Regulated Lands |
|    | Zone    |  | Rivers   |
|  | Railway |  | Roads  |

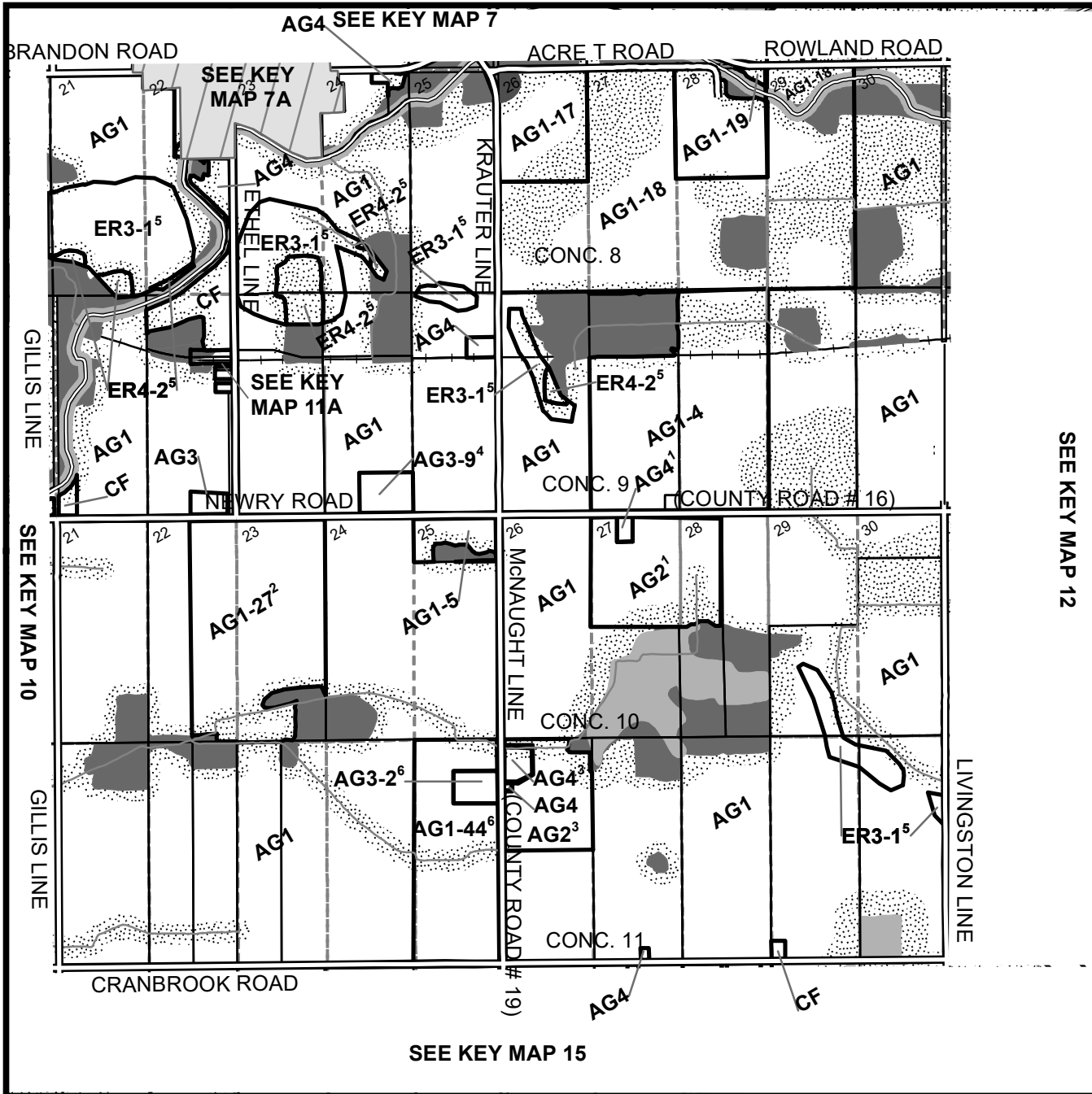
**Amendments**

- 1 Amended by By-law 85-2009
- 2 Amended by By-law 25-2014

REVISION DATE September 11, 2014



1:7,500

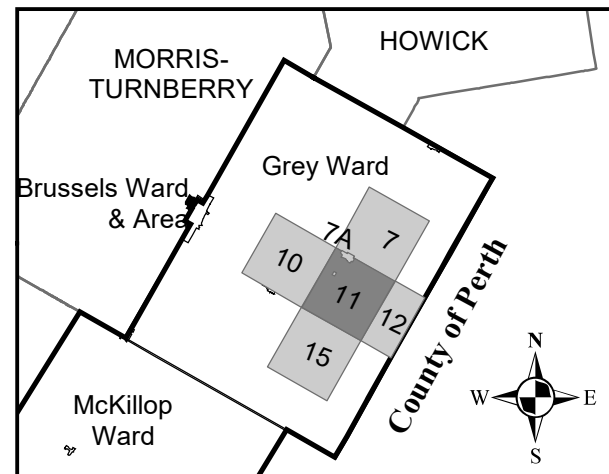


# SCHEDULE 'A'

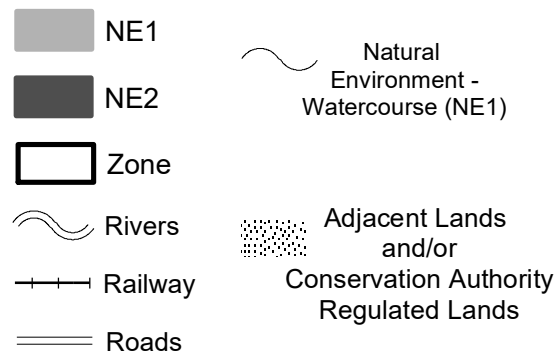
## KEY MAP 11

### HURON EAST

#### GREY WARD

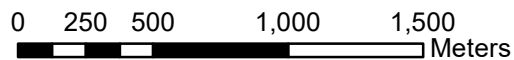


SEE KEY MAP 12



### Amendments

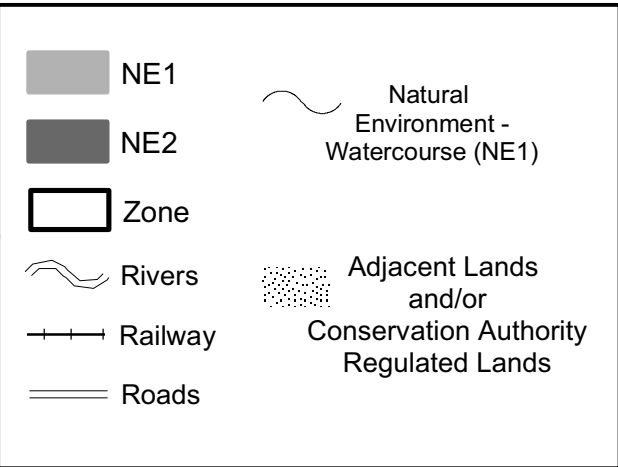
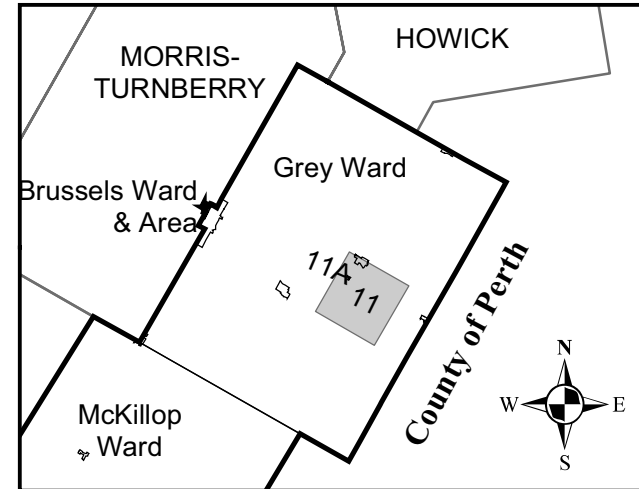
- 1 Amended by By-law 41-2008
- 2 Amended by By-law 51-2008
- 3 Amended by By-law 66-2008
- 4 Amended by By-law 70-2008
- 5 Amended by By-law 85-2009
- 6 Amended by By-law 32-2019



1:28,000

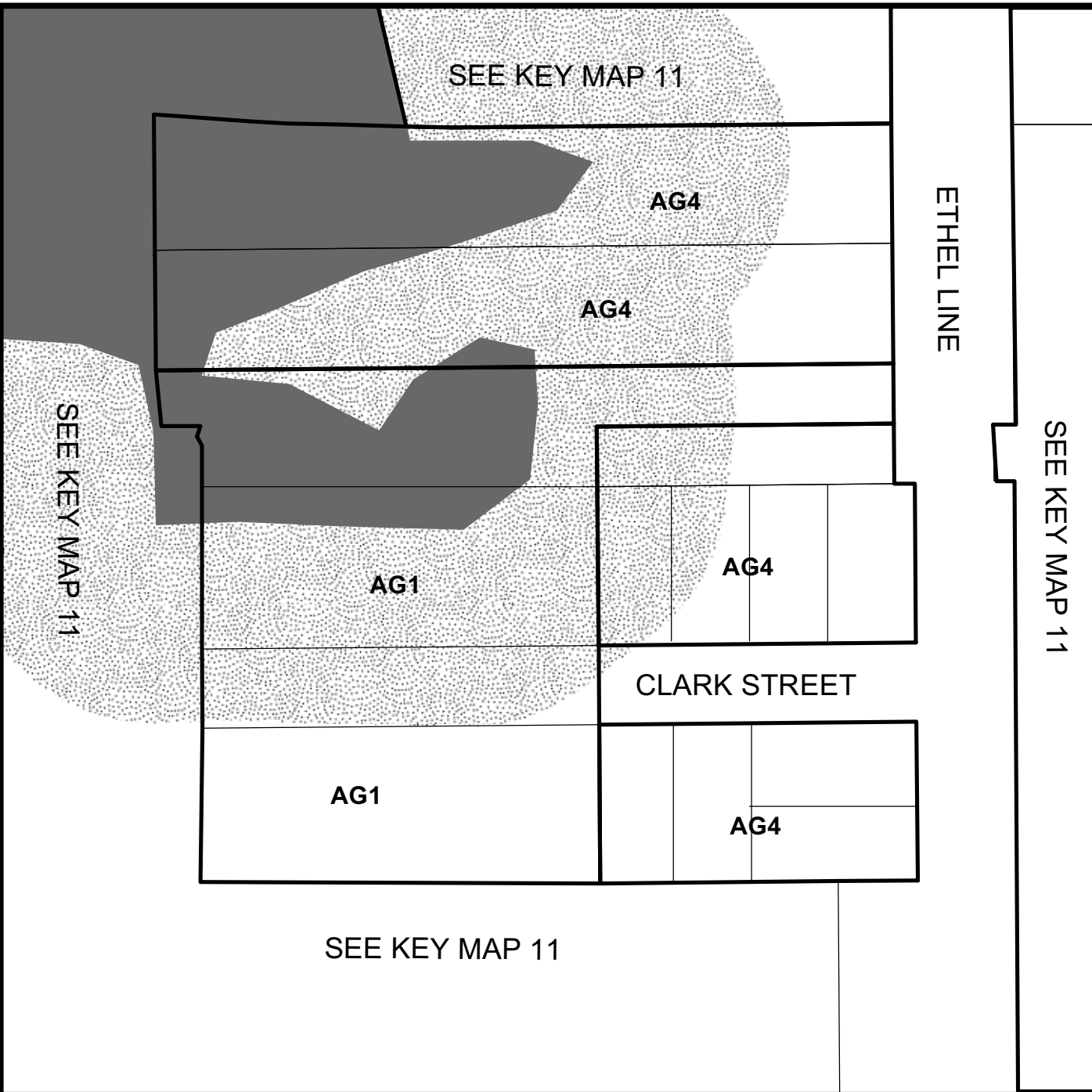
REVISION DATE February 17, 2021

SCHEDULE 'A'  
**KEY MAP 11A**  
**HURON EAST**  
 GREY WARD  
 (TINDELL)



Amendments

REVISION DATE September 19, 2006



ETHEL LINE

SEE KEY MAP 11

CLARK STREET

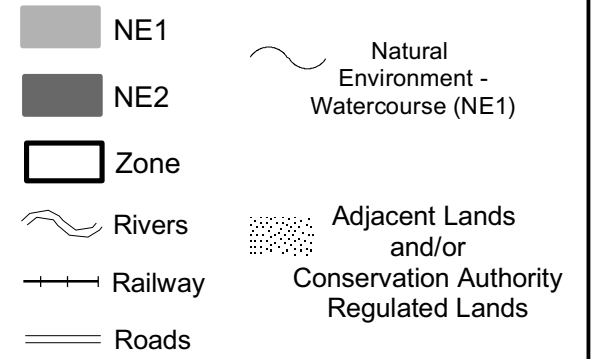
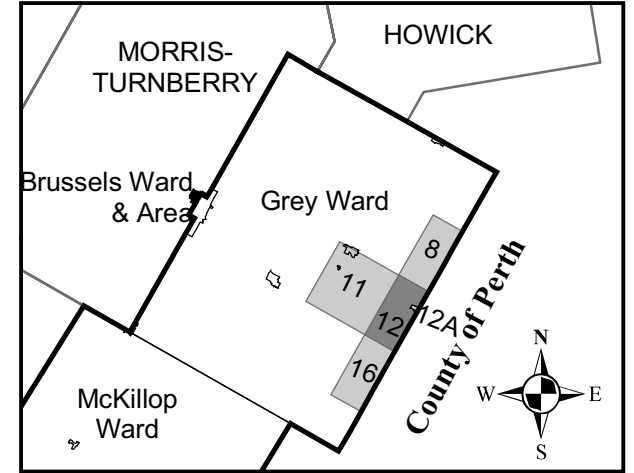
SEE KEY MAP 11



1:1,500



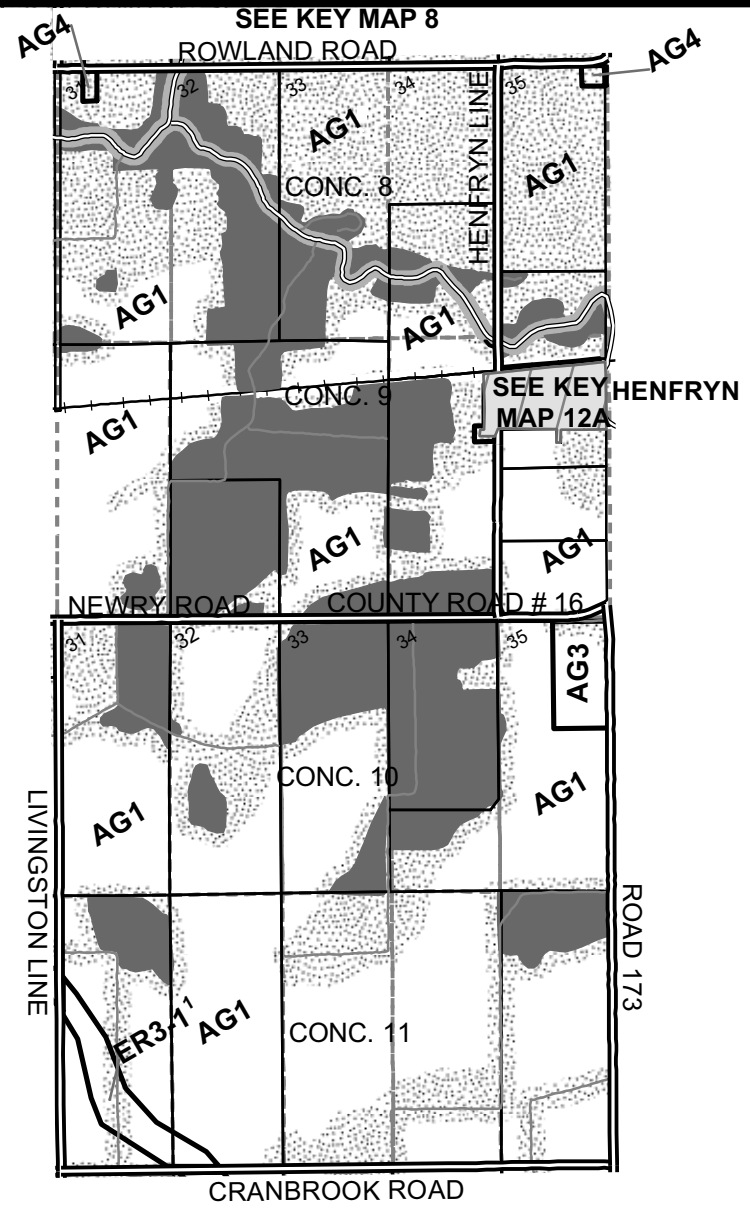
SCHEDULE 'A'  
**KEY MAP 12**  
**HURON EAST**  
 GREY WARD



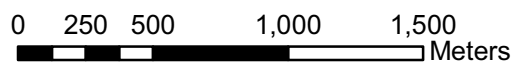
**Amendments**

1 Amended by By-law 85-2009

REVISION DATE April 23, 2010

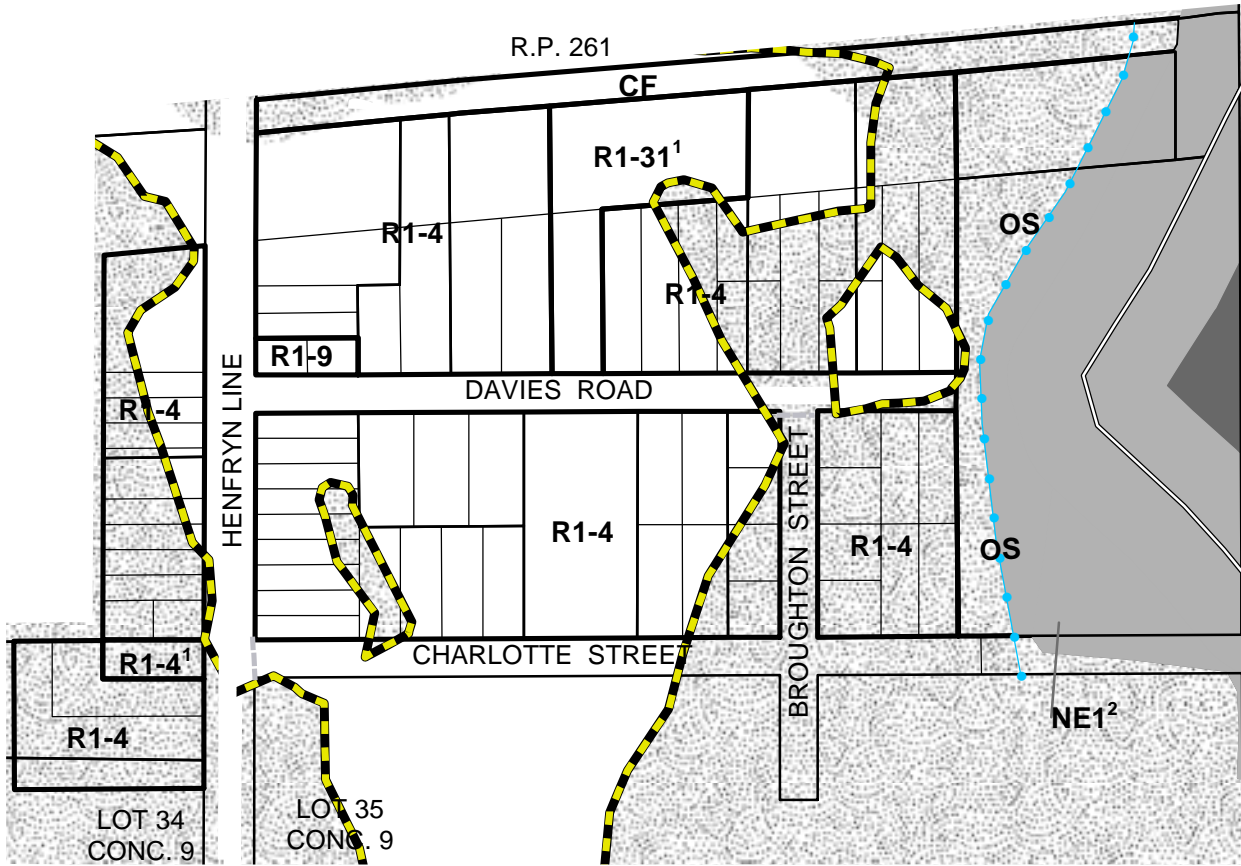


COUNTY OF PERTH



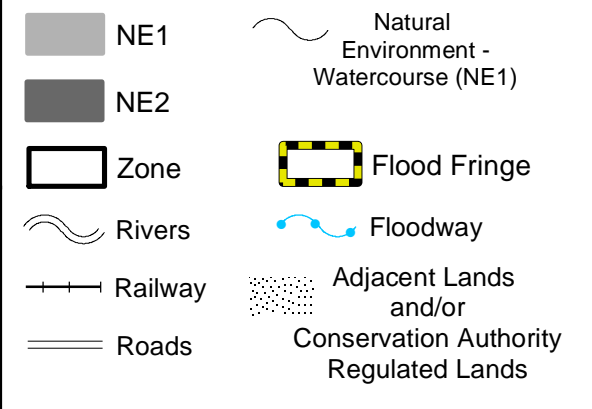
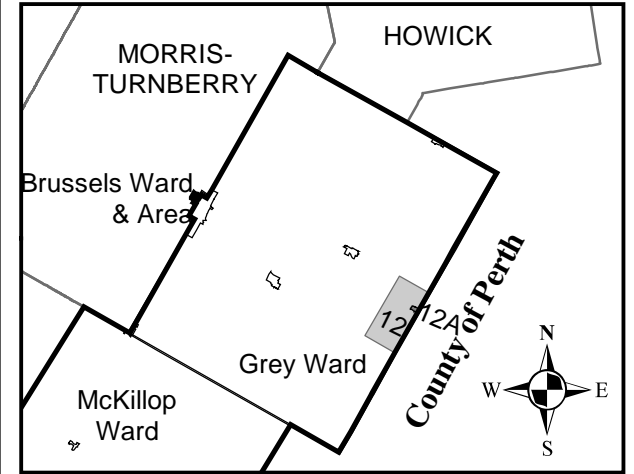
1:28,000

SEE KEY MAP 12



SEE KEY MAP 12

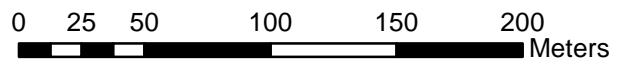
SCHEDULE 'A'  
KEY MAP 12A  
HURON EAST  
GREY WARD  
HENFRYN



Amendments

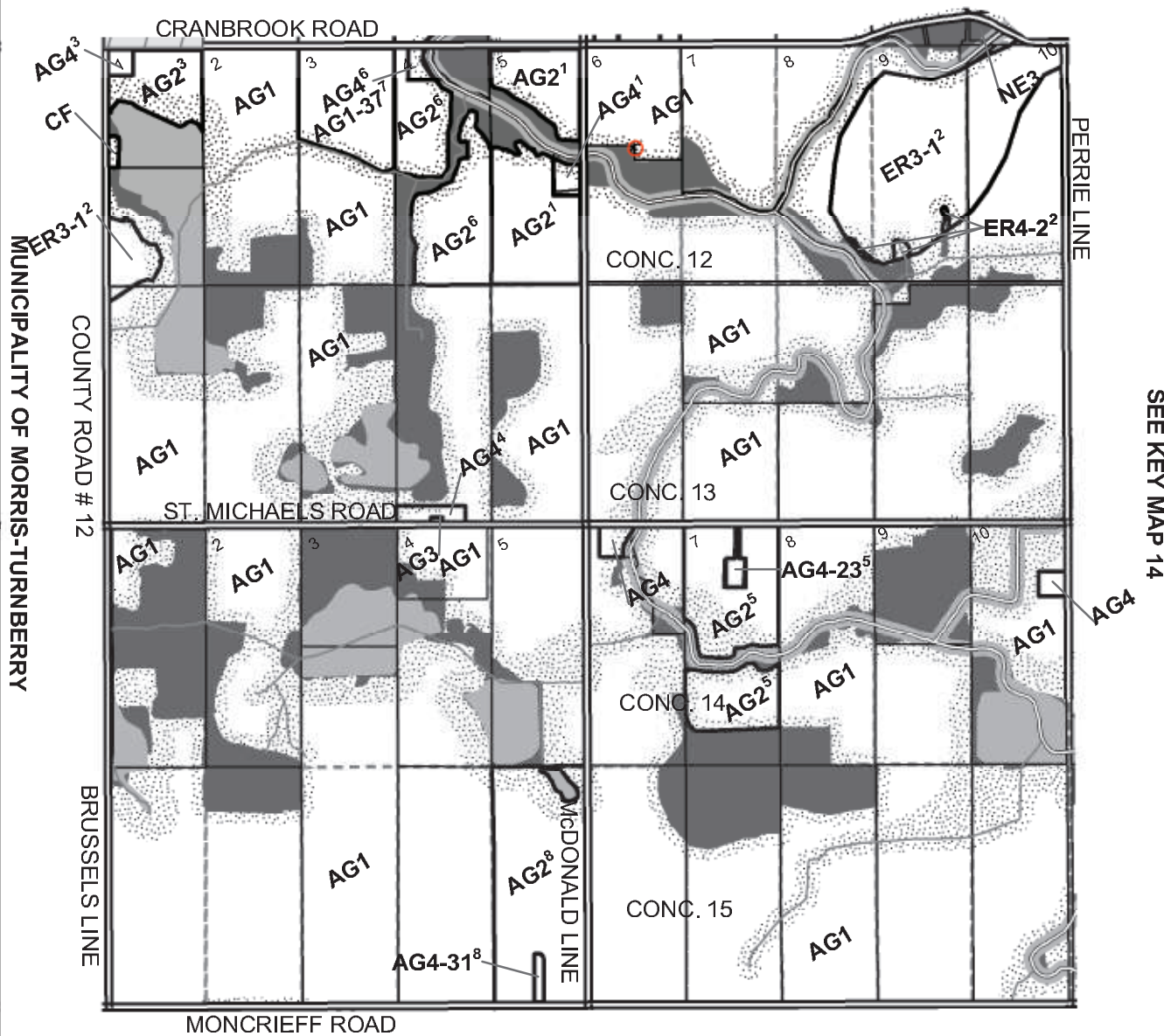
- 1 Amended by By-law 85-2009
- 2 Amended by By-law 25-2014

REVISION DATE August 27, 2014



1:3,000

SEE KEY MAP 9



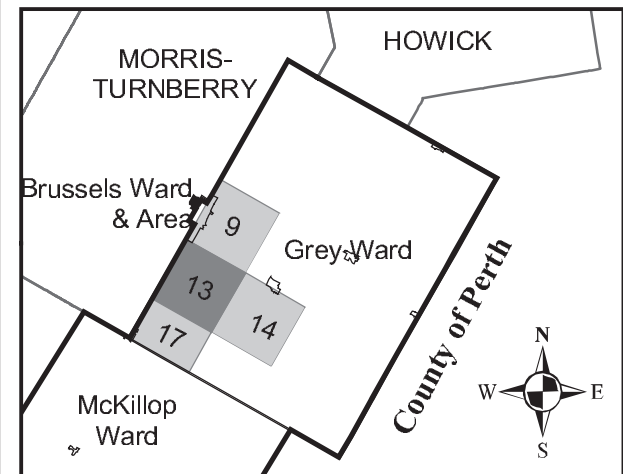
SEE KEY MAP 17

# SCHEDULE 'A'

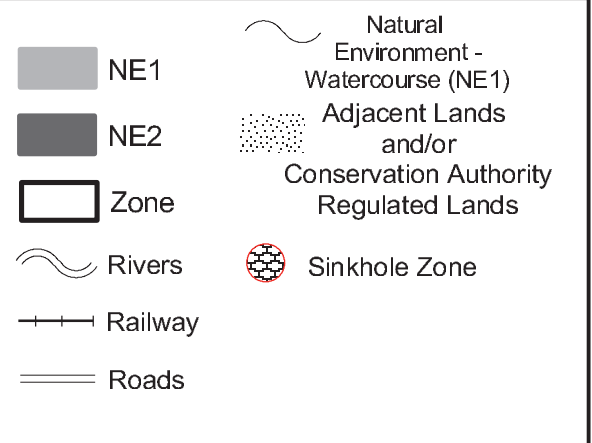
## KEY MAP 13

### HURON EAST

#### GREY WARD



SEE KEY MAP 14



### Amendments

- 1 Amended by By-law 88-2008
- 2 Amended by By-law 85-2009
- 3 Amended by By-law 68-2010
- 4 Temporary Use By-law 10-2014 (Expires March 4, 2017)
- 5 Amended by By-law 22-2012
- 6 Amended by By-law 35-2013
- 7 Amended by By-law 14-2014
- 8 Amended by By-law 33-2015

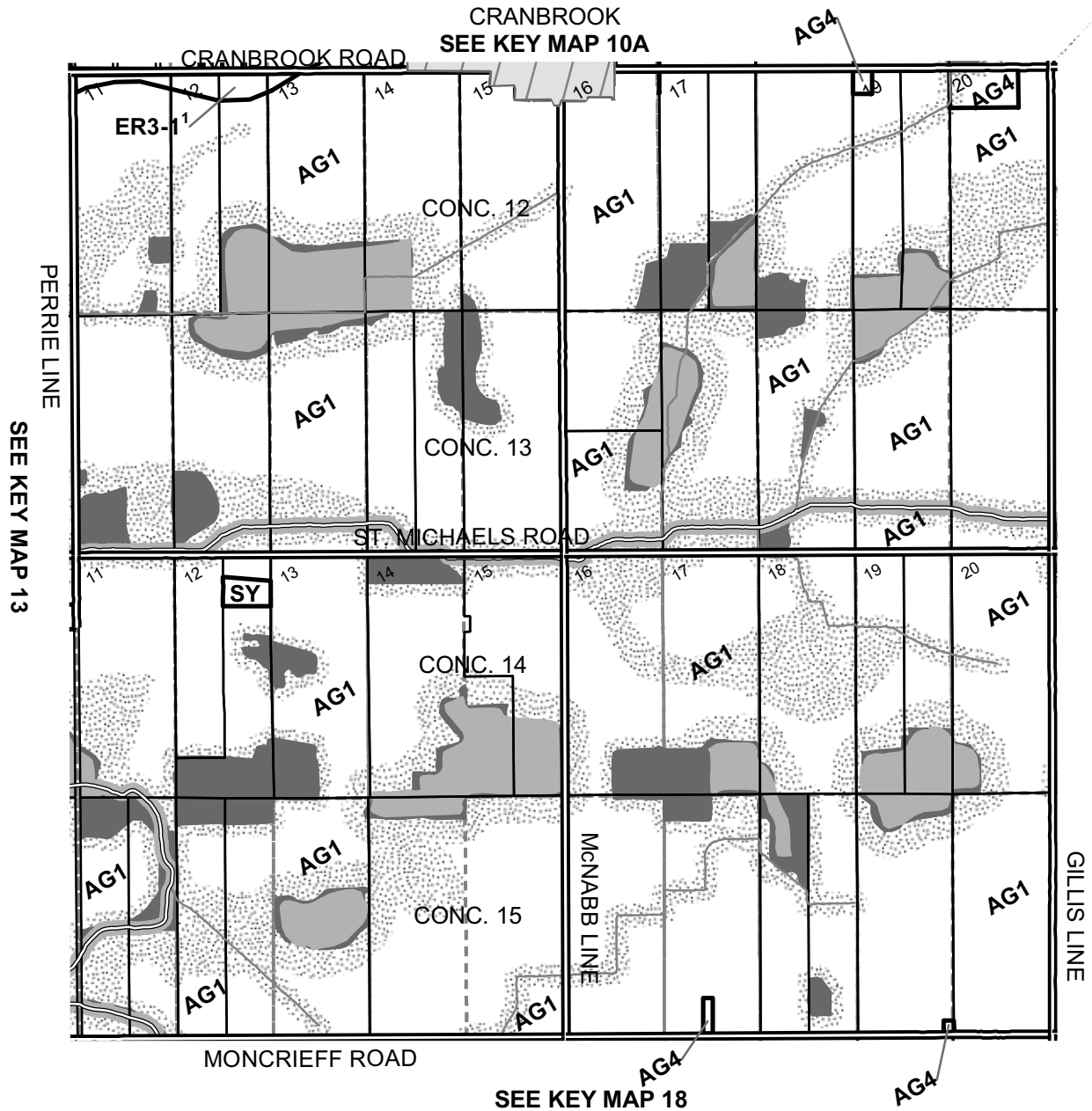


1:28,000

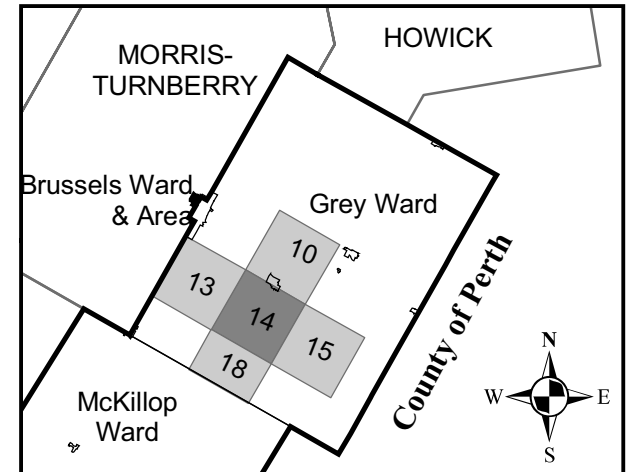
REVISION DATE August 25, 2015

SEE KEY MAP 10

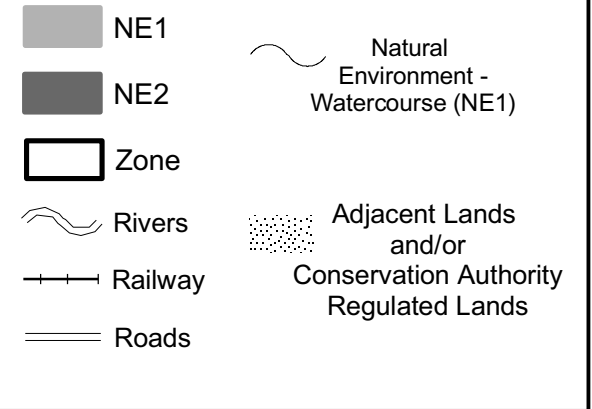
CRANBROOK  
SEE KEY MAP 10A



SCHEDULE 'A'  
**KEY MAP 14**  
**HURON EAST**  
GREY WARD

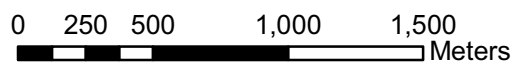


SEE KEY MAP 15



**Amendments**

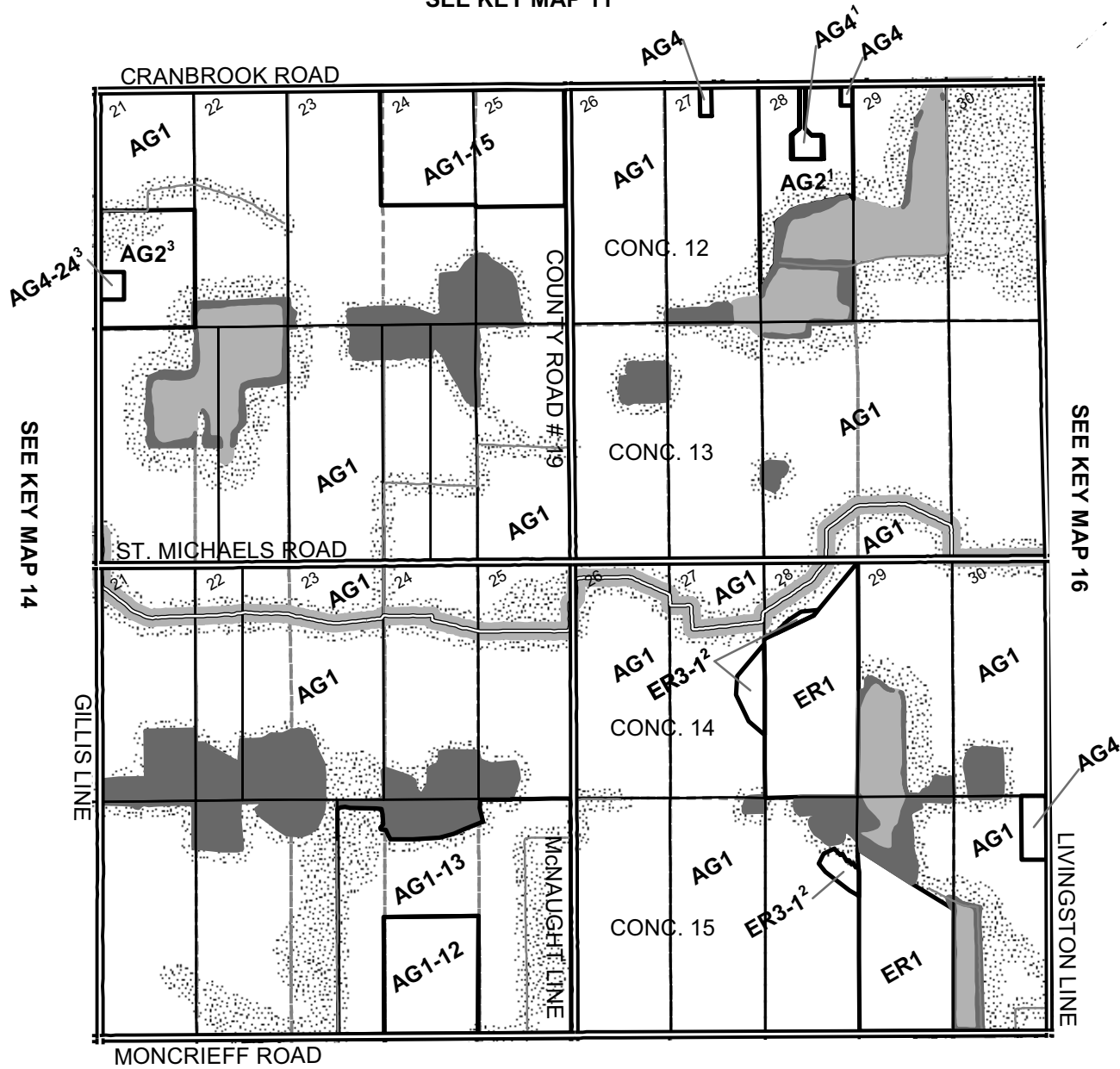
1 Amended by By-law 85-2009



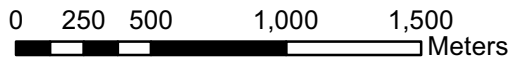
1:28,000

REVISION DATE April 26, 2010

SEE KEY MAP 11

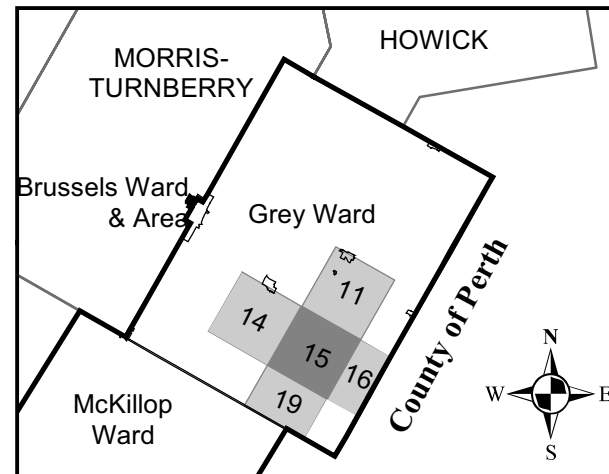


SEE KEY MAP 19



1:28,000

# SCHEDULE 'A' KEY MAP 15 HURON EAST GREY WARD



- NE1
- NE2
- Zone
- Rivers
- Railway
- Roads
- Natural Environment - Watercourse (NE1)
- Adjacent Lands and/or Conservation Authority Regulated Lands

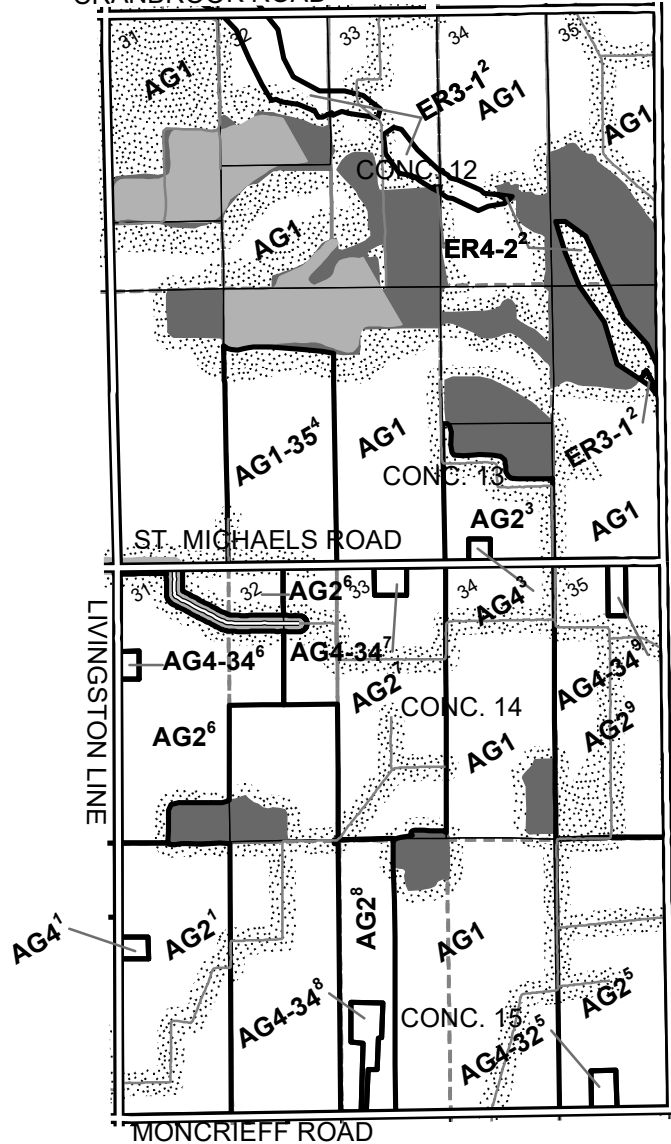
### Amendments

- 1 Amended by By-law 41-2007
- 2 Amended by By-law 85-2009
- 3 Amended by By-law 41-2012

REVISION DATE August 15, 2012

SEE KEY MAP 12

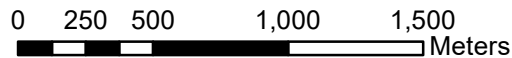
CRANBROOK ROAD



SEE KEY MAP 15


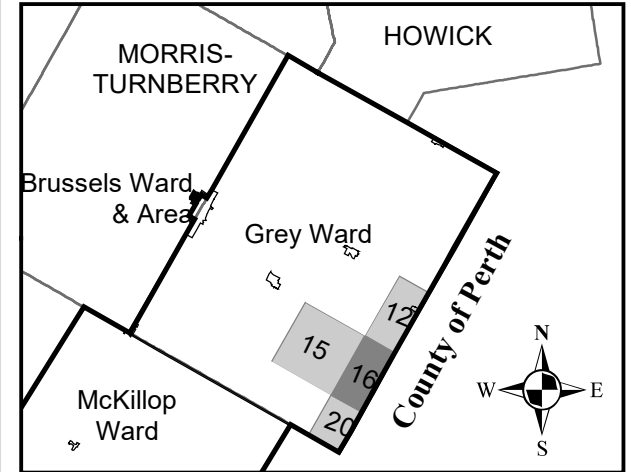
COUNTY OF PERTH

SEE KEY MAP 20



1:28,000

SCHEDULE 'A'  
**KEY MAP 16**  
**HURON EAST**  
 GREY WARD



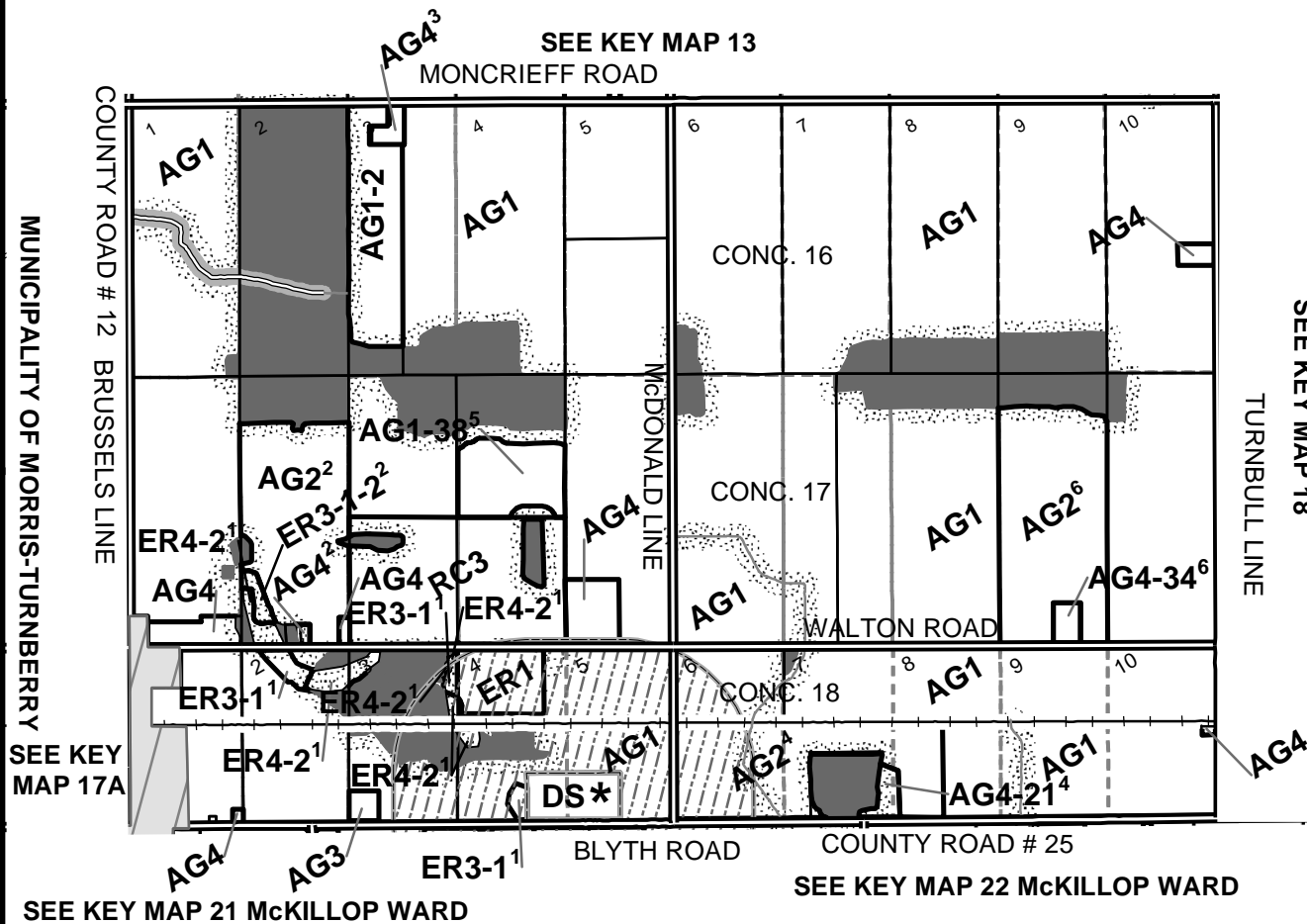
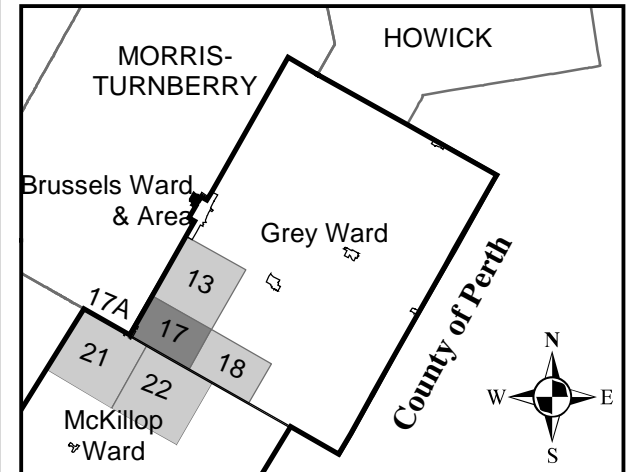
**Amendments**

- 1 Amended by By-law 39-2008
- 2 Amended by By-law 85-2009
- 3 Amended by By-law 50-2012
- 4 Amended by By-law 40-2013
- 5 Amended by By-law 65-2015
- 6 Amendment condition of consent file C16-2018
- 7 Amendment condition of consent file C79-2018
- 8 Amendment condition of consent file C22-2020
- 9 Amendment condition of consent file C35-2020

REVISION DATE September 24, 2020

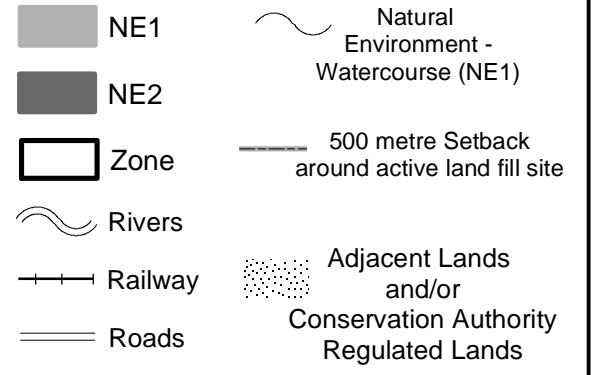


# SCHEDULE 'A' KEY MAP 17 HURON EAST GREY WARD

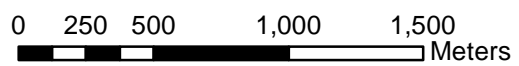


See regulations in Sections 4.4 (AG1), 9.5 (NE2), 11.3 (ER1), and 12A (ER3)

\* DS - Setback from an active waste disposal or landfill site, for residential and/or livestock building uses = 500 metres



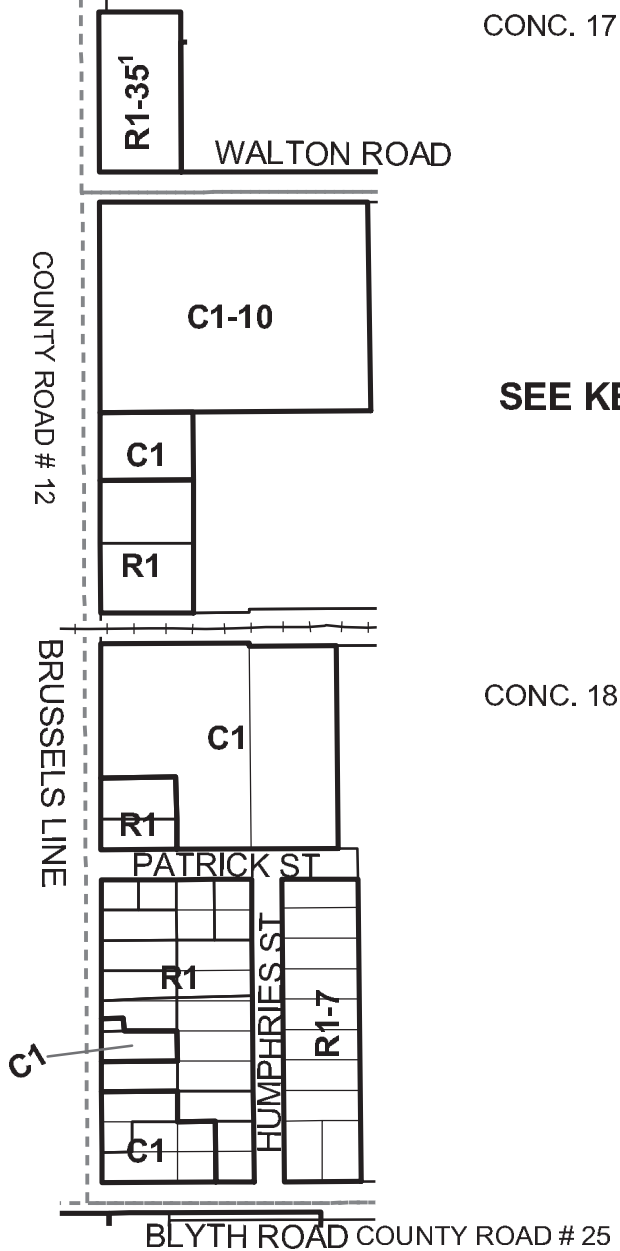
- ### Amendments
- 1 Amended by By-law 85-2009
  - 2 Amended by By-law 78-2011
  - 3 Amended by By-law 80-2011
  - 4 Amended by By-law 09-2012
  - 5 Amended by By-law 25-2014
  - 6 Amendment condition of consent file B54-2016



1:28,000

REVISION DATE May 09, 2017

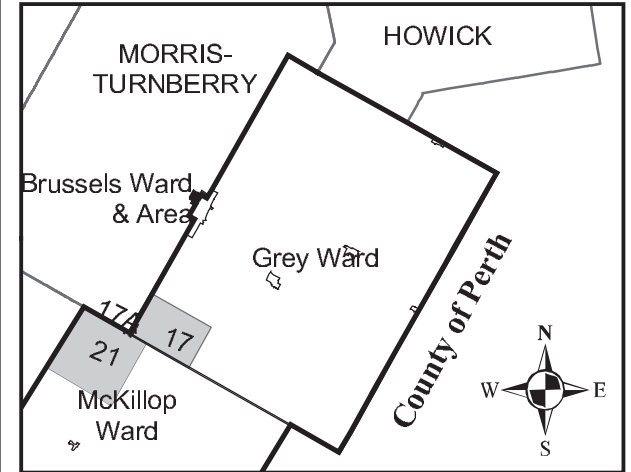
MUNICIPALITY OF MORRIS-TURNBERRY



SEE KEY MAP 17

SEE KEY MAP 21 McKILLOP WARD

SCHEDULE 'A'  
**KEY MAP 17A**  
**HURON EAST**  
 GREY WARD  
 WALTON



- NE1
- NE2
- Zone
- Rivers
- Railway
- Roads
- Natural Environment - Watercourse (NE1)
- Adjacent Lands and/or Conservation Authority Regulated Lands

**Amendments**

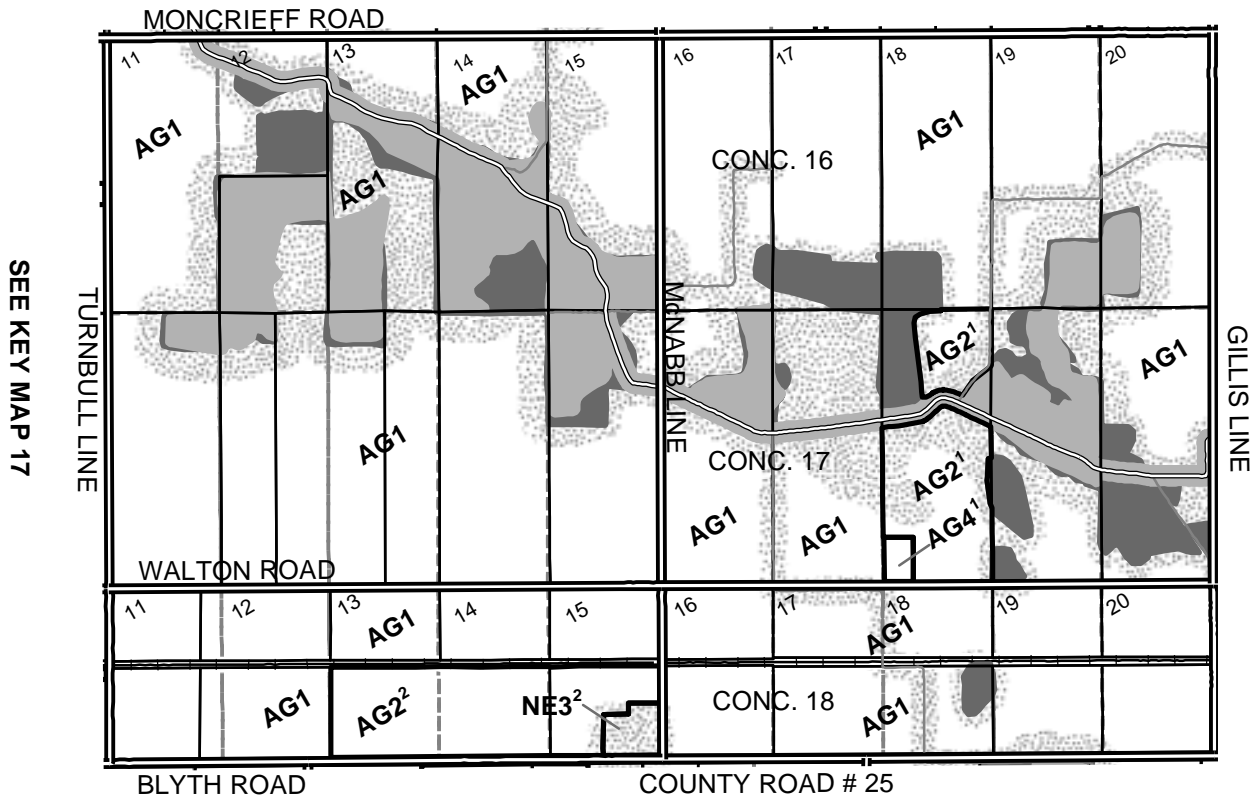
1 Amended by By-law 05-2016

REVISION DATE March 03, 2016





SEE KEY MAP 14



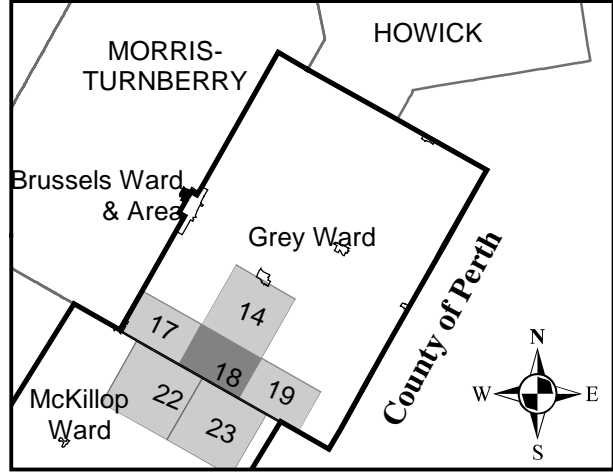
SEE KEY MAP 17

SEE KEY MAP 19

SEE KEY MAP 22 McKILLOP WARD

SEE KEY MAP 23 McKILLOP WARD

# SCHEDULE 'A' KEY MAP 18 HURON EAST GREY WARD

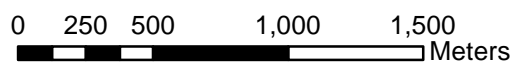


	NE1		Natural Environment - Watercourse (NE1)
	NE2		Rivers
	Zone		Railway
	Adjacent Lands and/or Conservation Authority Regulated Lands		Roads

## Amendments

- 1 Amended by By-law 33-2008
- 2 Amended by By-law 74-2017

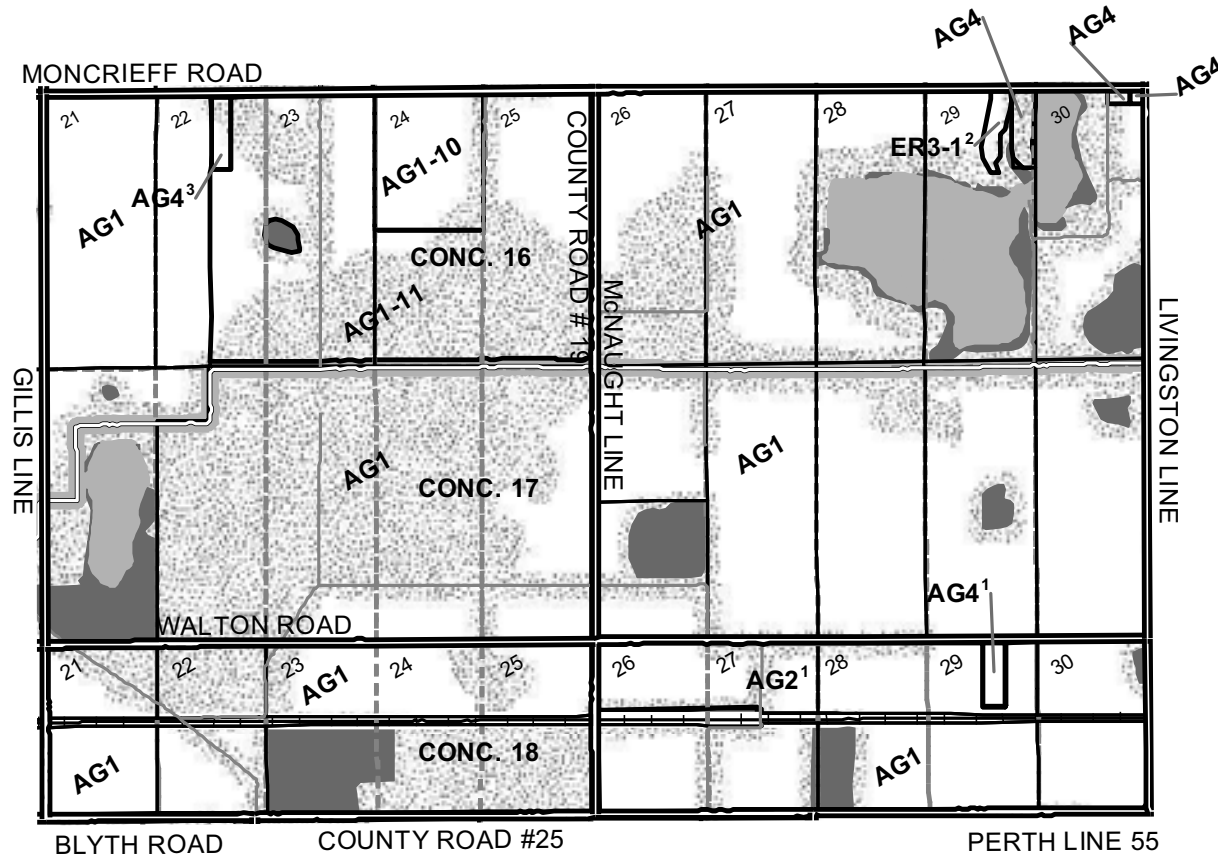
REVISION DATE May 03, 2018



1:28,000

SEE KEY MAP 15

SEE KEY MAP 18

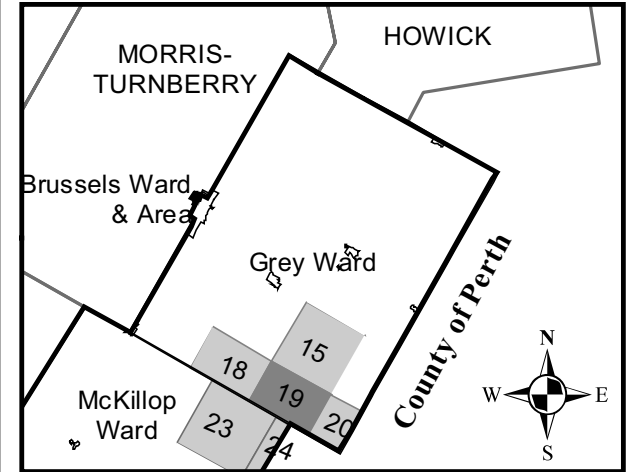


SEE KEY MAP 23  
McKILLOP WARD

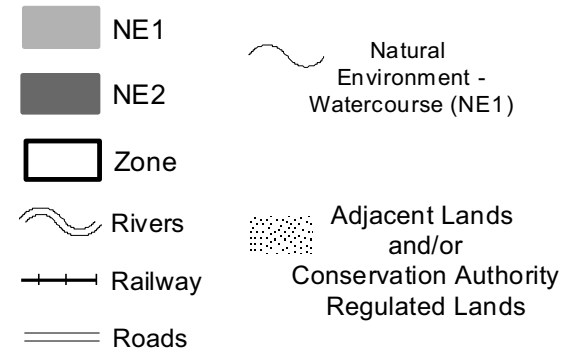
SEE KEY MAP 24  
McKILLOP WARD

COUNTY OF PERTH

# SCHEDULE 'A' KEY MAP 19 HURON EAST GREY WARD

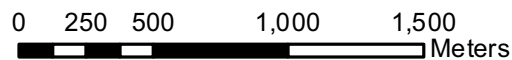


SEE KEY MAP 20



## Amendments

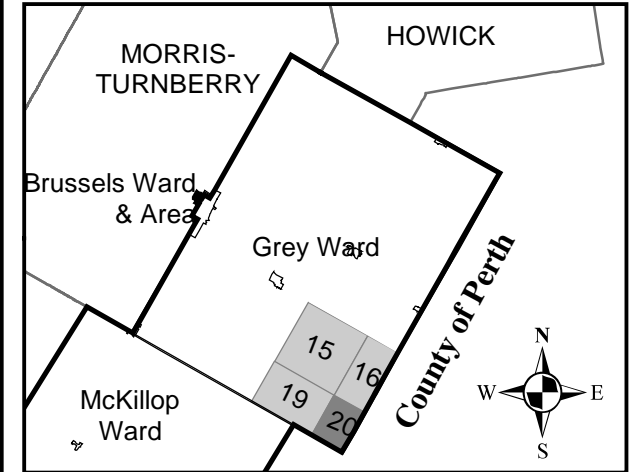
- 1 Amended by By-law 58-2009
- 2 Amended by By-law 85-2009
- 3 Amended by By-law 47-2011












1:28,000

REVISION DATE June 9, 2011

# SCHEDULE 'A' KEY MAP 20 HURON EAST GREY WARD



- |   |  |   |   |
|---|--|---|---|
|    | NE1  |    | Natural Environment - Watercourse (NE1) |
|    | NE2  |  | Rivers                                  |
|    | Zone   |  | Railway                                 |
|  | Rivers   |  | Roads                                   |
|  | Adjacent Lands and/or Conservation Authority Regulated Lands |   |   |

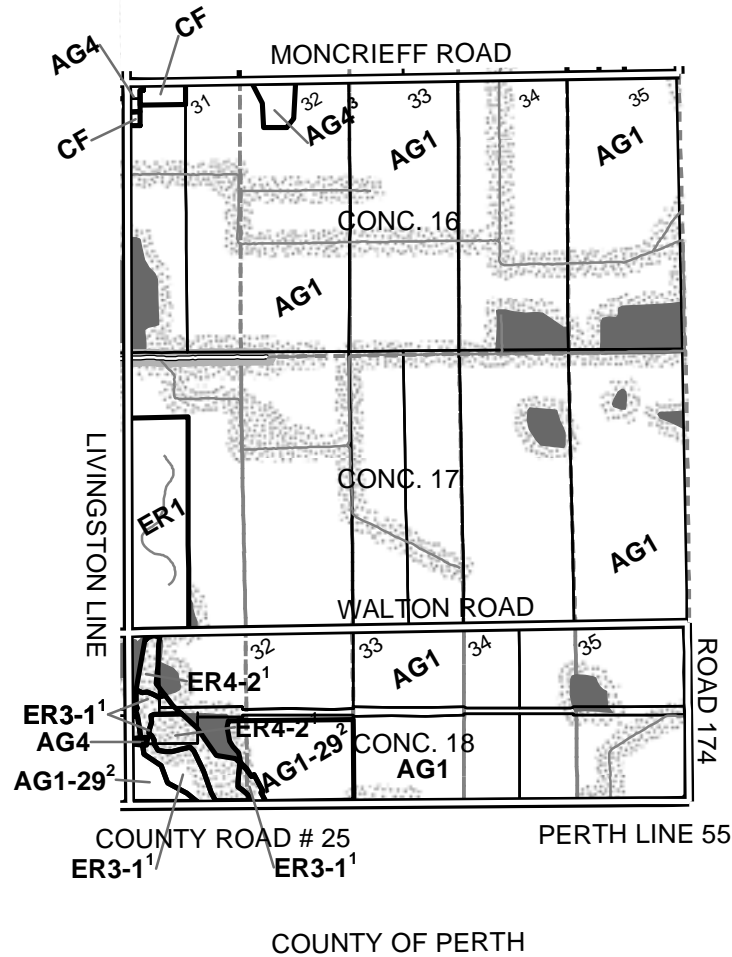
## Amendments

- 1 Amended by By-law 85-2009
- 2 Amended by By-law 49-2009
- 3 Amended by By-law 41-2018 (Temp Use Expires June 12, 2038)

REVISION DATE August 01, 2018

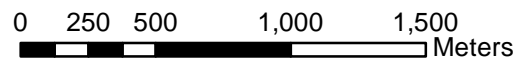
SEE KEY MAP 16

SEE KEY MAP 19



COUNTY OF PERTH

COUNTY OF PERTH



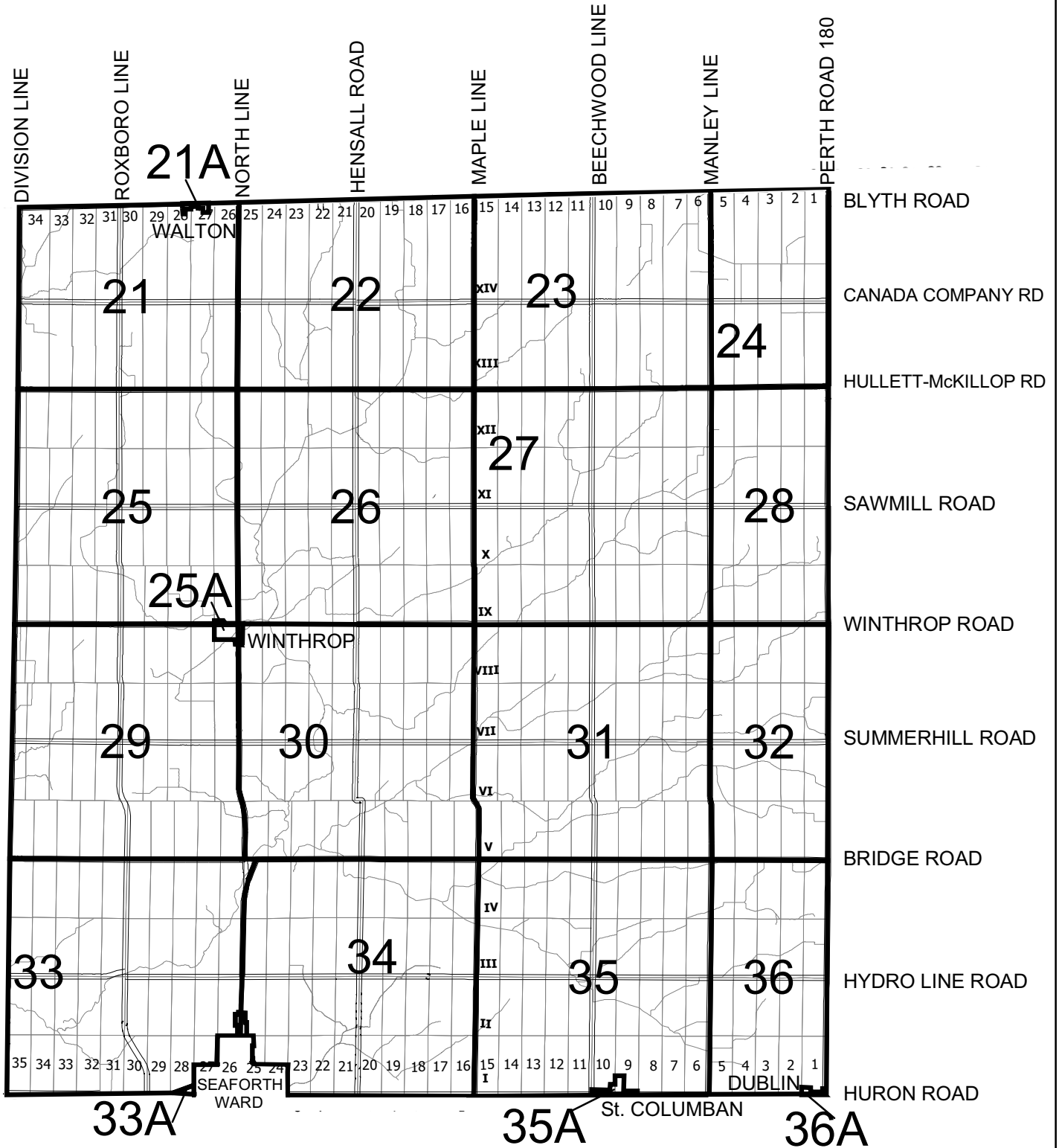
1:28,000



# INDEX MAP

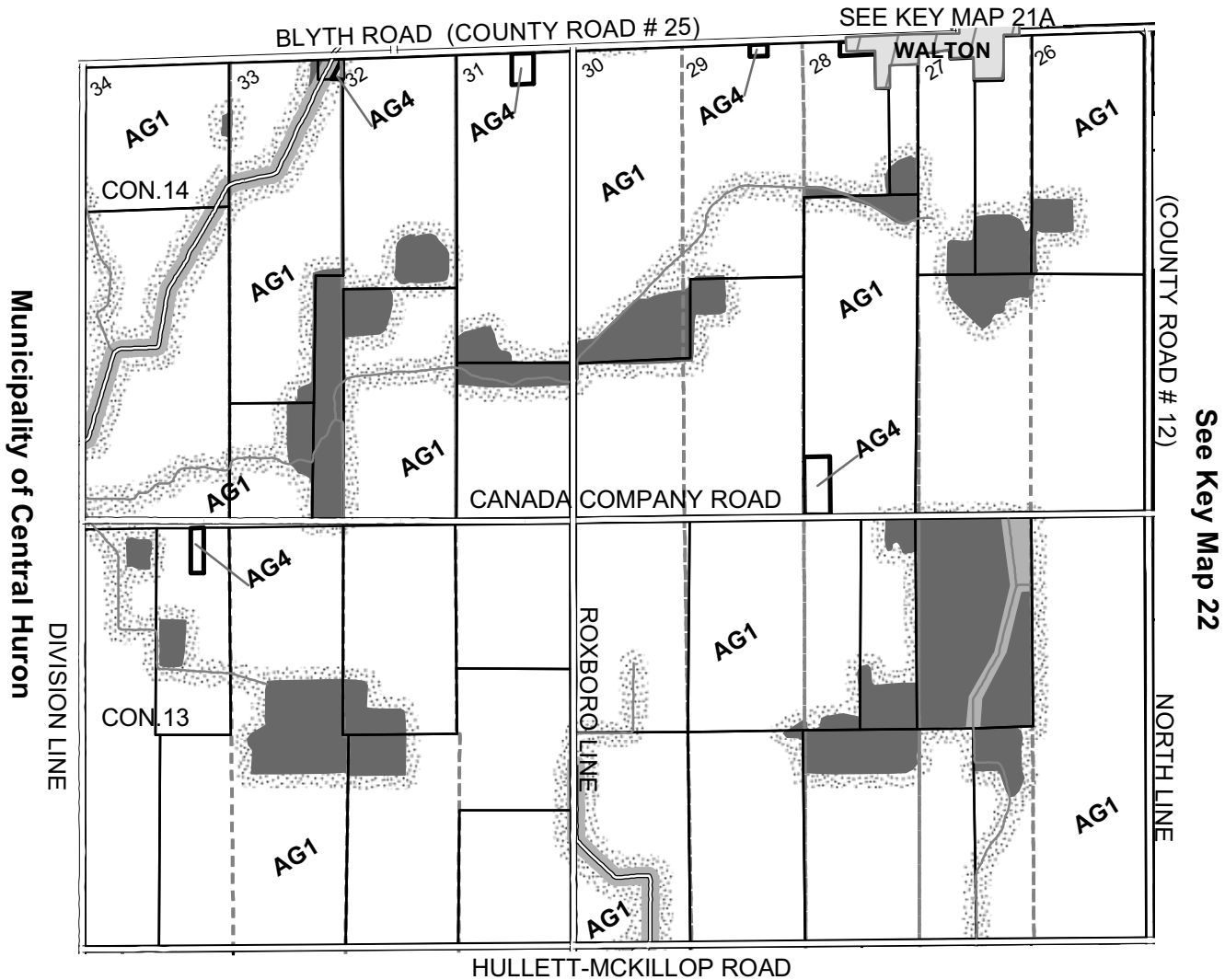
## MUNICIPALITY OF HURON EAST

### McKILLOP WARD



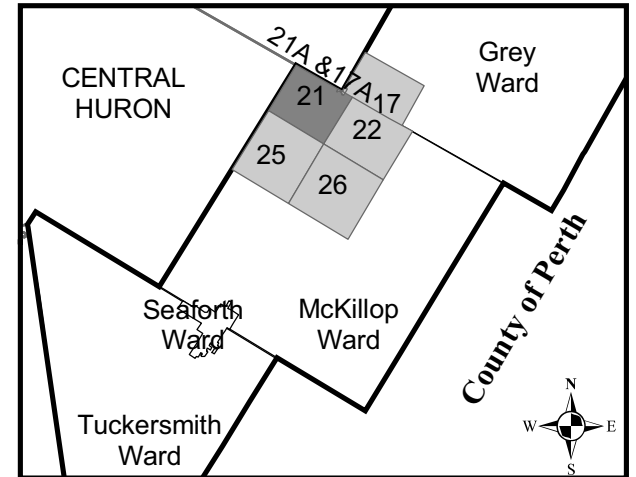
Municipality of Morris-Turnberry

GREY WARD  
See Key Map 17



See Key Map 25

SCHEDULE 'A'  
**KEY MAP 21**  
**HURON EAST**  
McKILLOP WARD



See Key Map 22

- NE1
- NE2
- Zone
- Rivers
- Railway
- Roads
- Natural Environment - Watercourse (NE1)
- Adjacent Lands and/or Conservation Authority Regulated Lands

Amendments

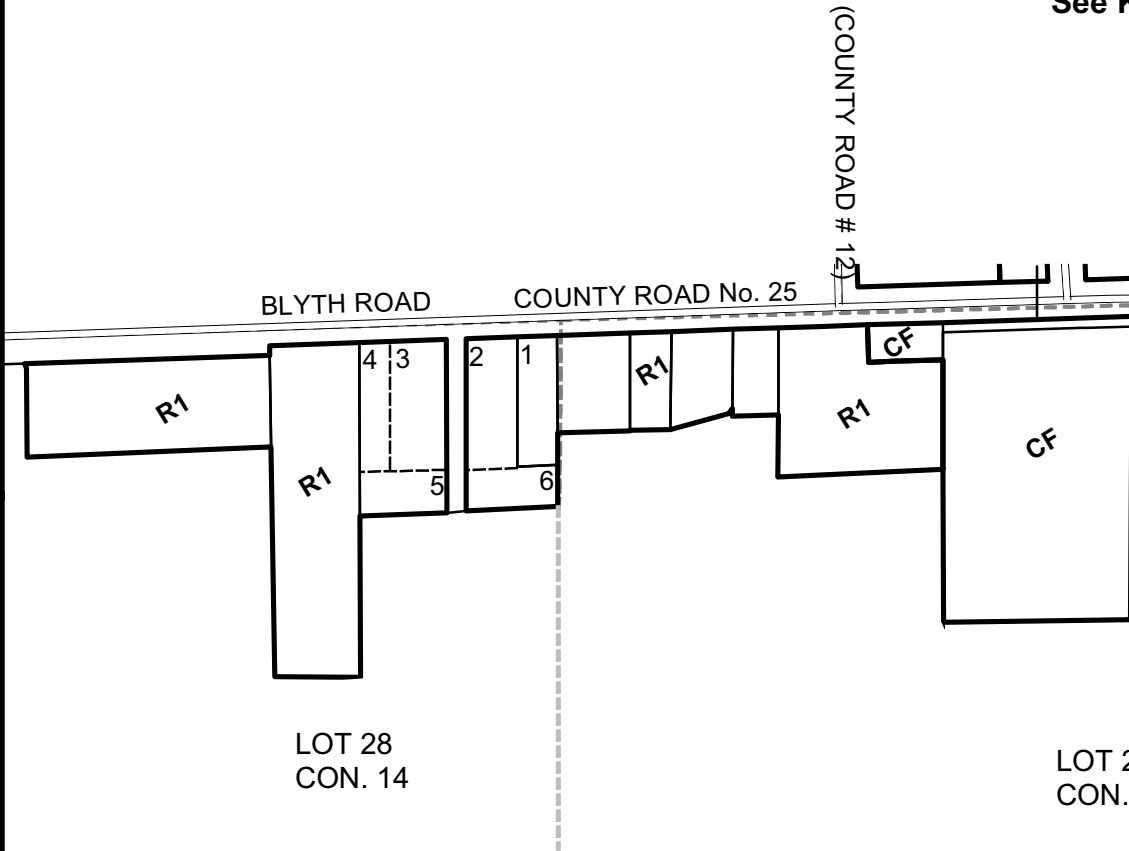


1:25,000

REVISION DATE April 28, 2009

Municipality of Morris-Turnberry

GREY WARD  
See Key Map 17



LOT 28  
CON. 14


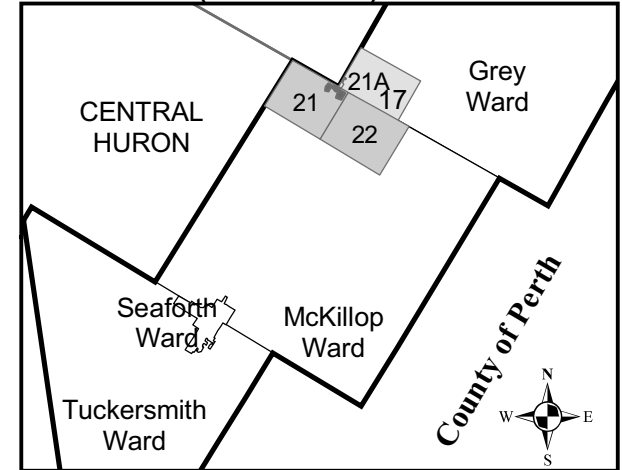
LOT 27  
CON. 14

See Key Map 21



1:4,000

SCHEDULE 'A'  
**KEY MAP 21A**  
**HURON EAST**  
McKILLOP WARD  
(WALTON)



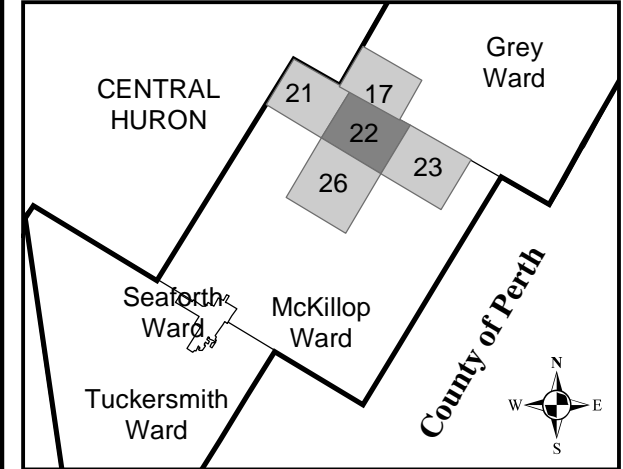
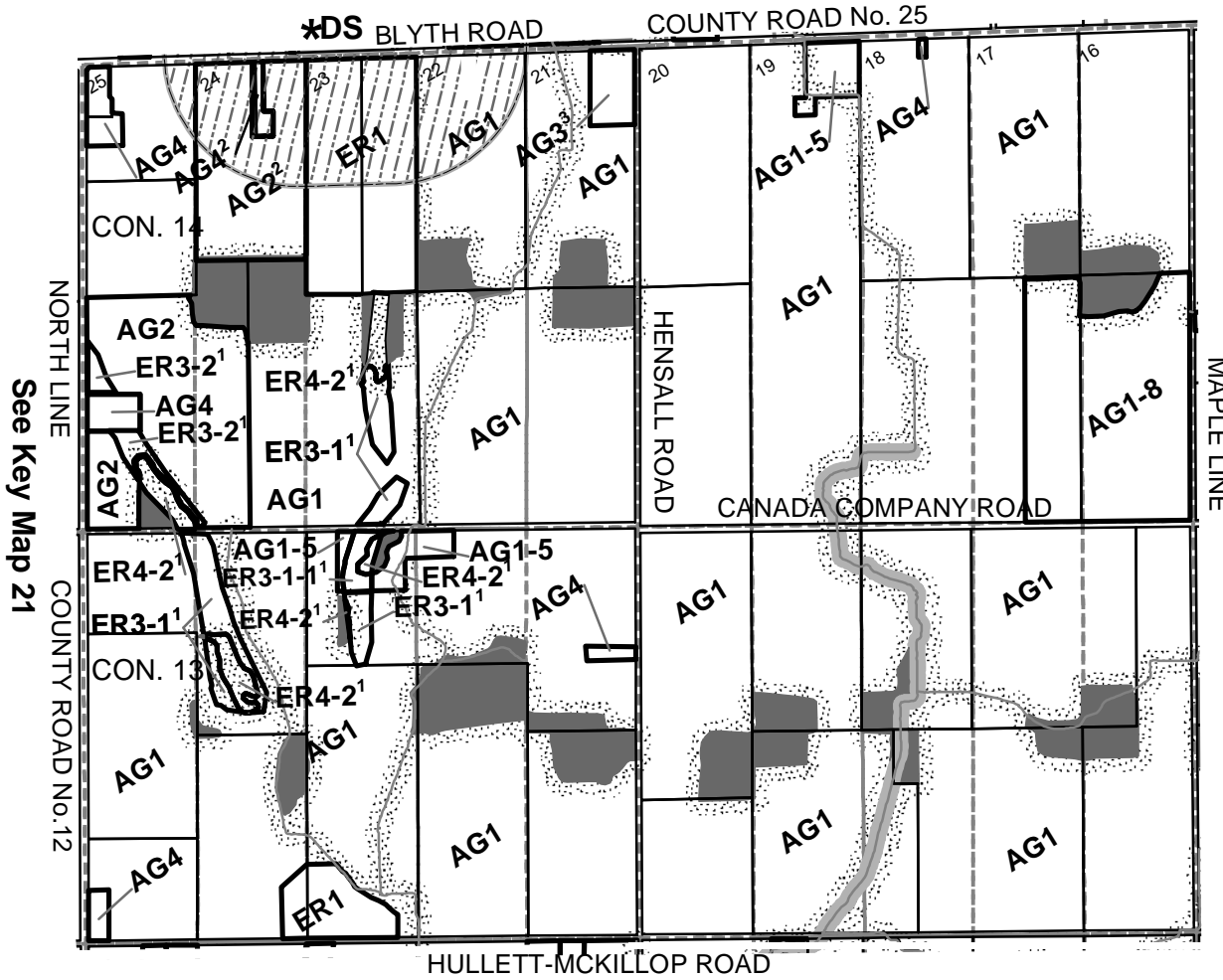
Amendments

REVISION DATE September 19, 2006

**GREY WARD**  
See Key Map 17

**GREY WARD**  
See Key Map 18

**SCHEDULE 'A'  
KEY MAP 22  
HURON EAST  
McKILLOP WARD**



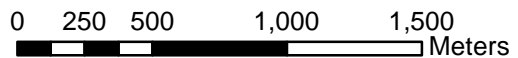
- NE1
- NE2
- Zone
- Rivers
- Railway
- Roads
- Natural Environment - Watercourse (NE1)
- 500 metre setback around active land fill site
- Adjacent Lands and/or Conservation Authority Regulated Lands

**\* DS - Setback from an active waste disposal or landfill site, for residential and/or livestock building uses = 500 metres**

See regulations in sections 4.4 (AG1) and 11.5 (ER1)

**See Key Map 26**

**Amendments**  
 1 Amended by By-law 85-2009  
 2 Amended by By-law 12-2011  
 3 Amended by By-law 52-2016



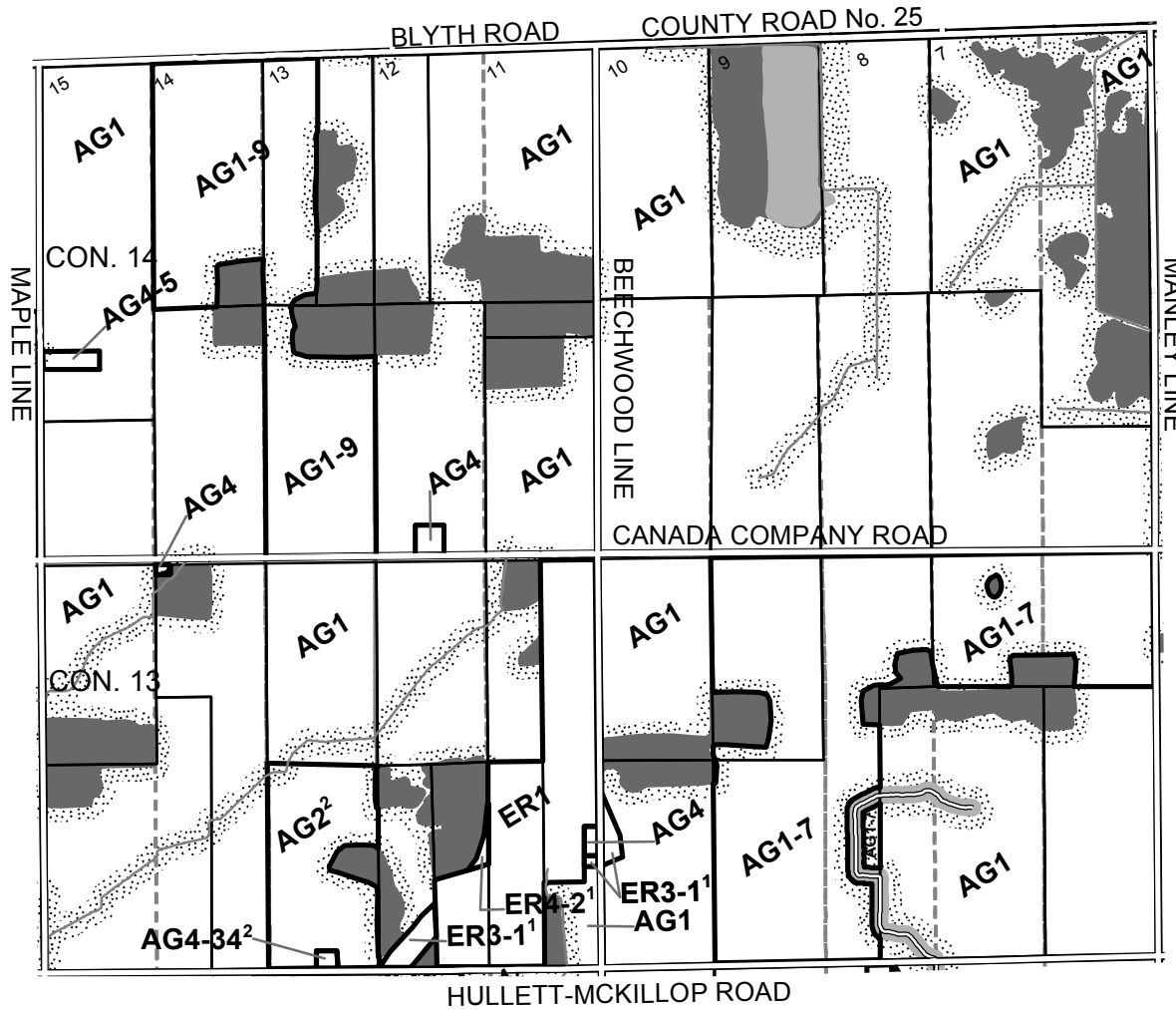
1:28,000

REVISION DATE May 10, 2017

**GREY WARD**  
See Key Map 18

**GREY WARD**  
See Key Map 19


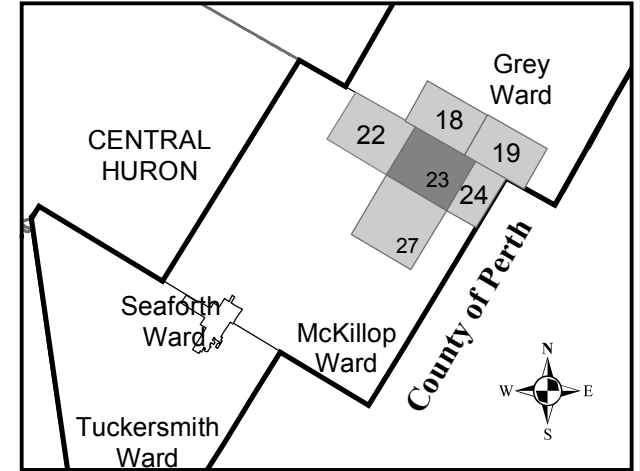
**SCHEDULE 'A'**  
**KEY MAP 23**  
**HURON EAST**  
McKILLOP WARD



See Key Map 22

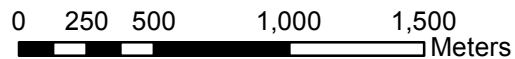
See Key Map 24

See Key Map 27



**Amendments**

- 1 Amended by By-law 81-2011
- 2 Amendment condition of consent file C40-2018

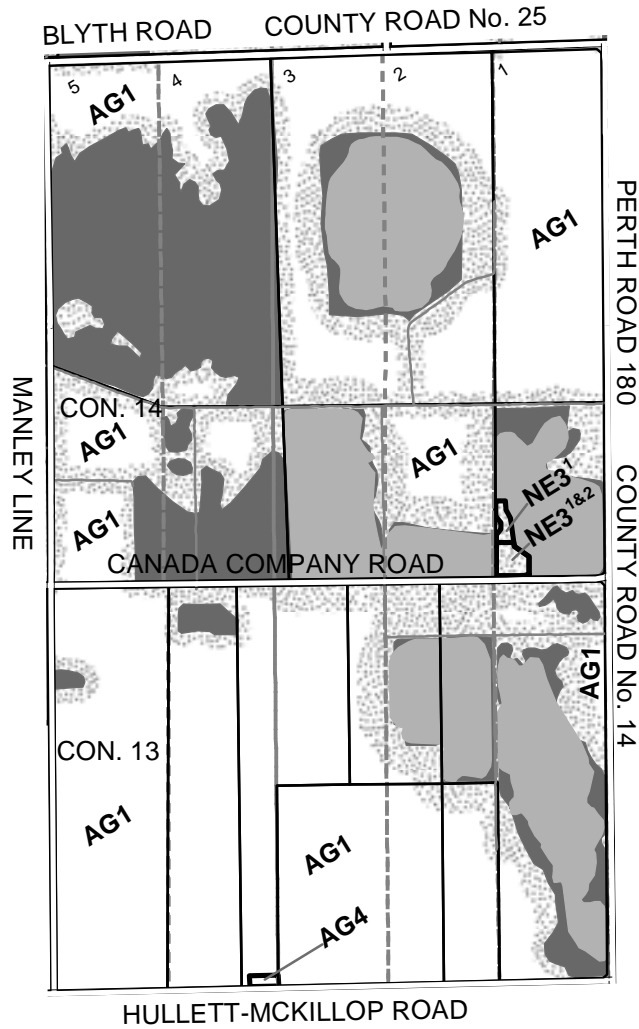


1:28,000

REVISION DATE January 03, 2019

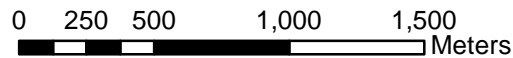


**GREY WARD**  
See Key Map 19



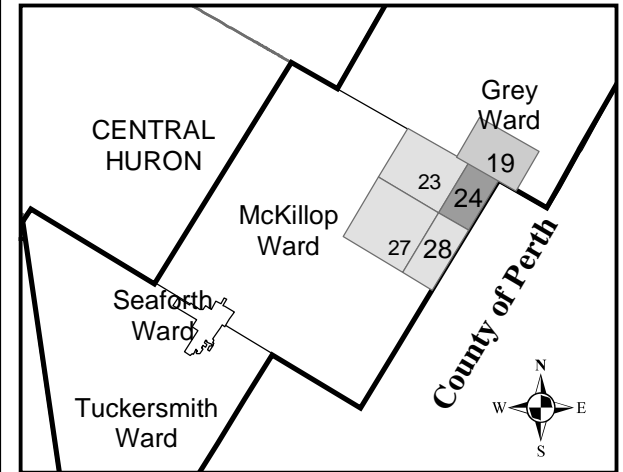
See Key Map 28

See Key Map 23

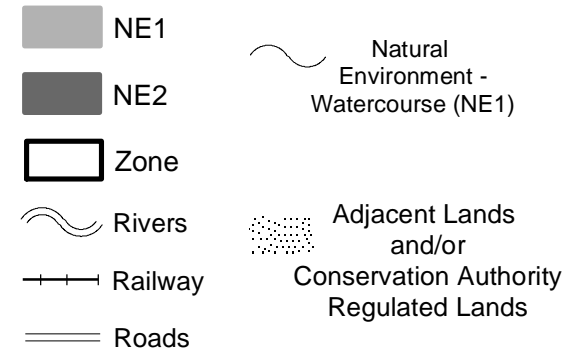


1:28,000

**SCHEDULE 'A'**  
**KEY MAP 24**  
**HURON EAST**  
**McKILLOP WARD**



COUNTY OF PERTH

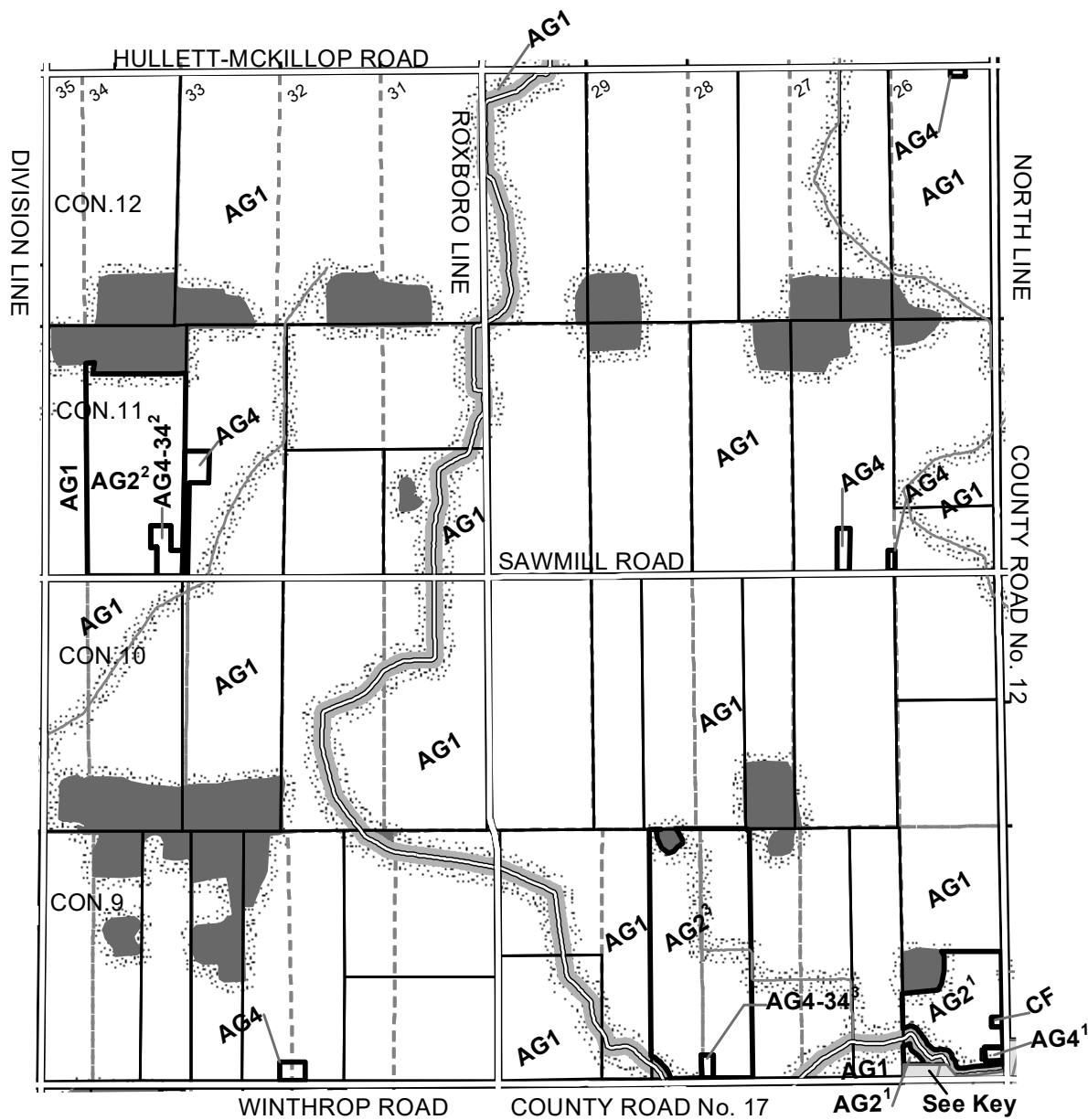


**Amendments**

- 1 Amended by By-law 28-2008
- 2 Amended by By-law 71-2015 Temporary Use By-law (expires Nov 3, 2035)

REVISION DATE September 29, 2016

See Key Map 21



See Key Map 29

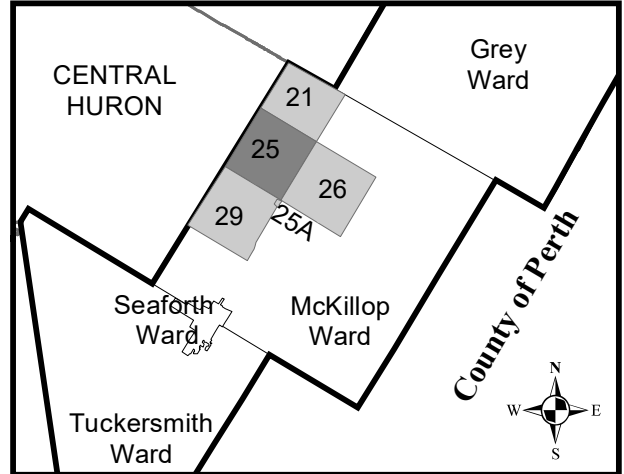
See Key Map 25A

Municipality of Central Huron

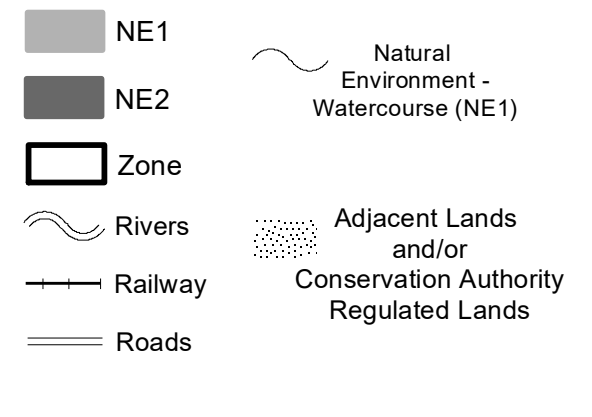


1:28,000

SCHEDULE 'A'  
**KEY MAP 25**  
**HURON EAST**  
McKILLOP WARD



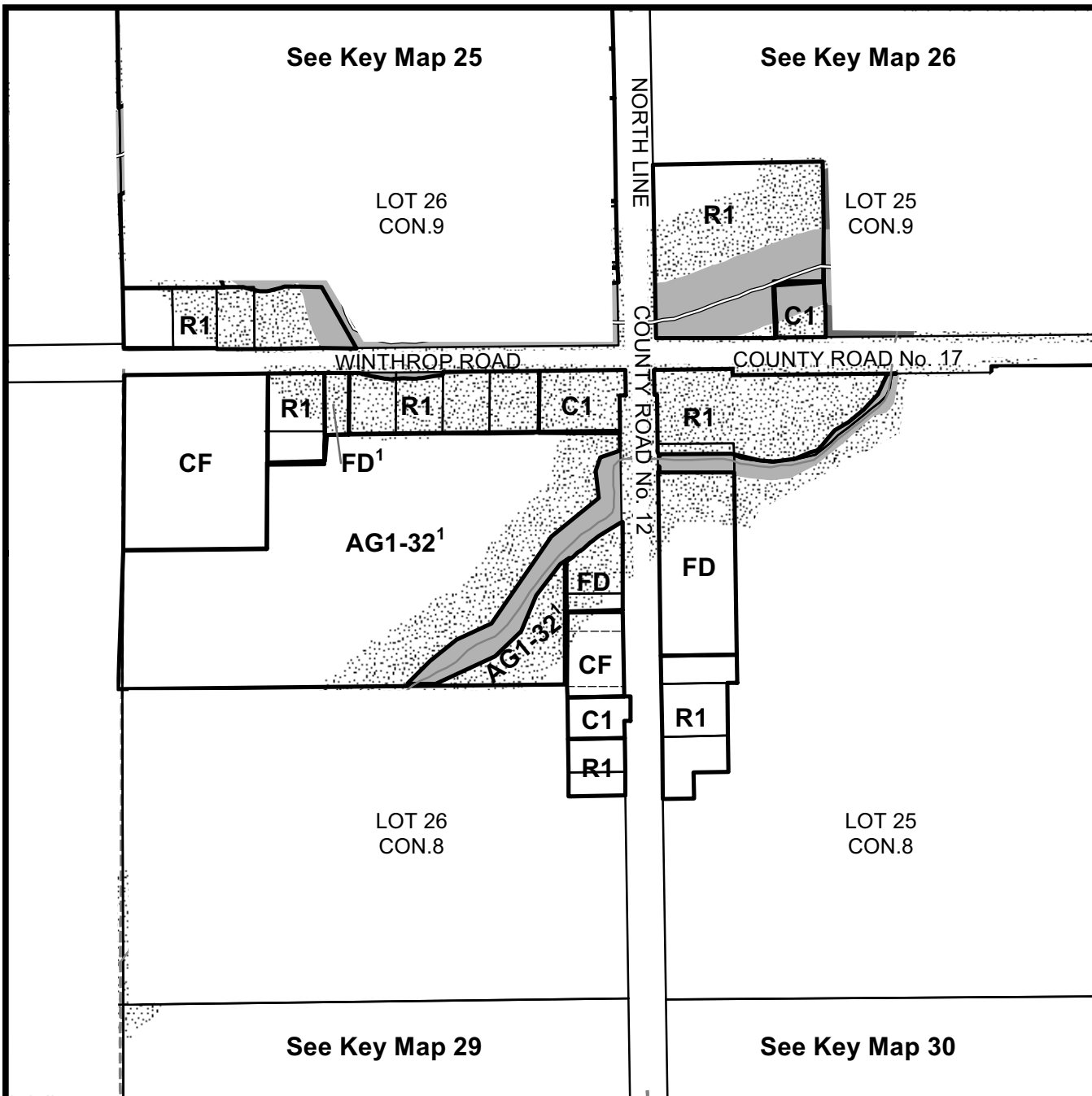
See Key Map 26



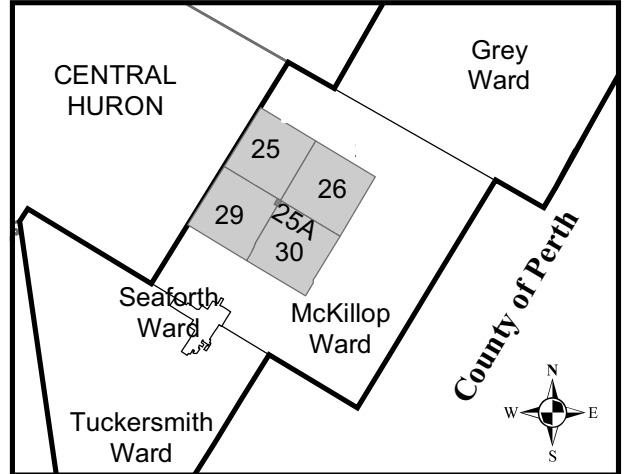
**Amendments**

- 1 Amended by By-law 04-2008
- 2 Amendment condition of consent file C51-2018
- 3 Amendment condition of consent file C51-2019

REVISION DATE April 24, 2020



SCHEDULE 'A'  
**KEY MAP 25A**  
**HURON EAST**  
 McKILLOP WARD  
 WINTHROP



	NE1		Natural Environment - Watercourse (NE1)
	NE2		Adjacent Lands and/or Conservation Authority Regulated Lands
	Zone		Rivers
	Roads		Railway

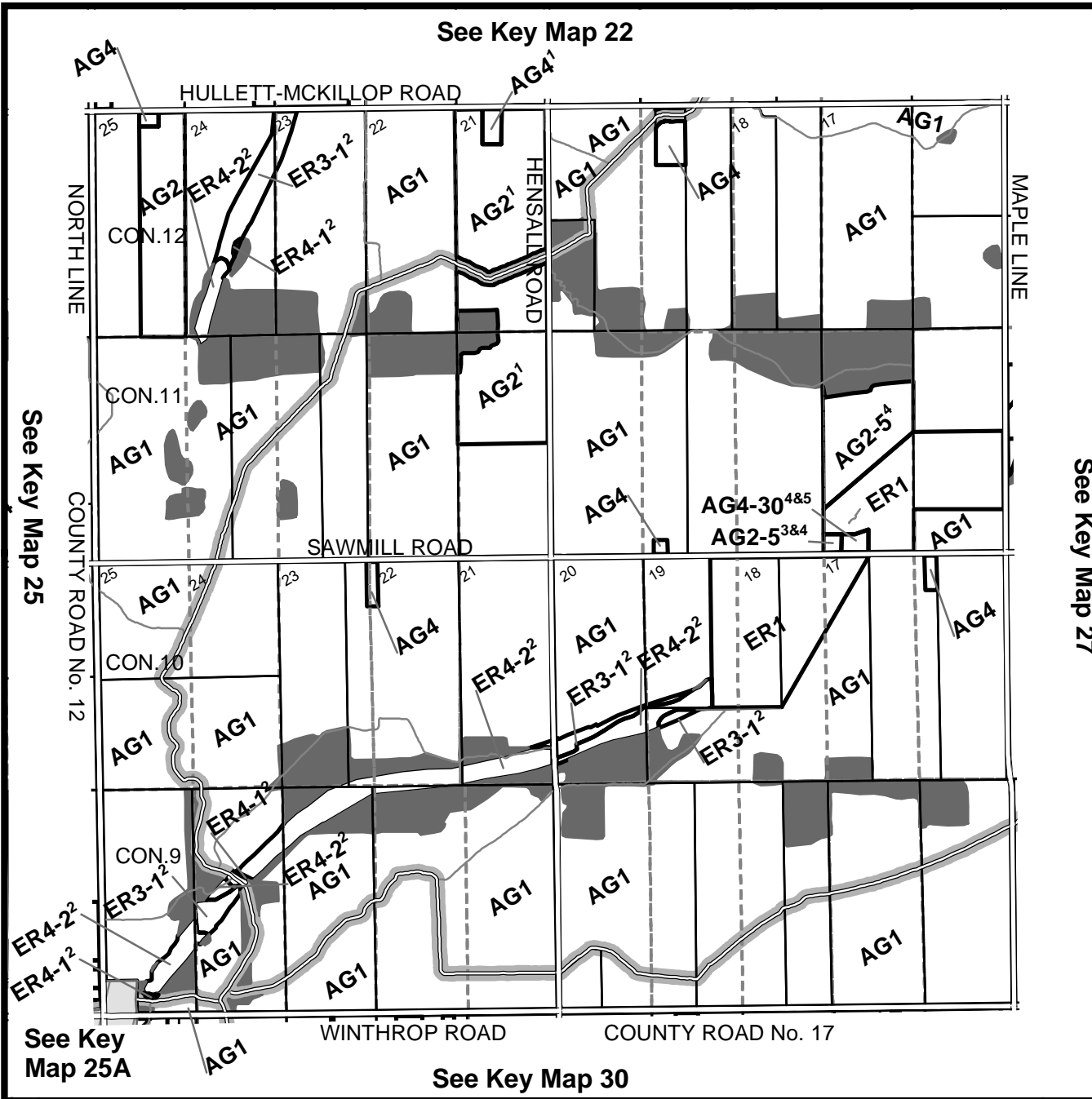
**Amendments**

1 Amended by By-law 93-2011



1:5,000

REVISION DATE December 1, 2011



## SCHEDULE 'A' KEY MAP 26 HURON EAST McKILLOP WARD

County of Perth

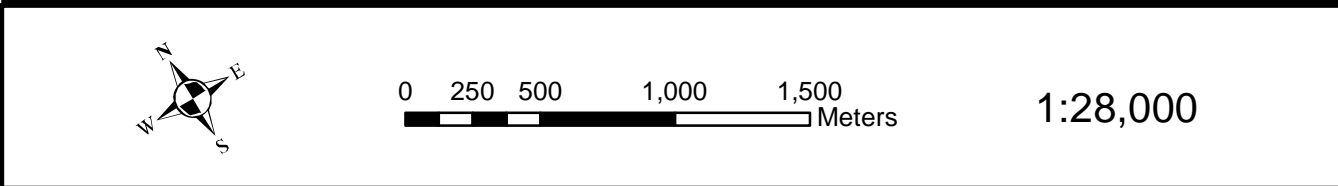
- NE1
- NE2
- Zone
- Rivers
- Railway
- Roads

- Natural Environment - Watercourse (NE1)
- Adjacent Lands and/or Conservation Authority Regulated Lands

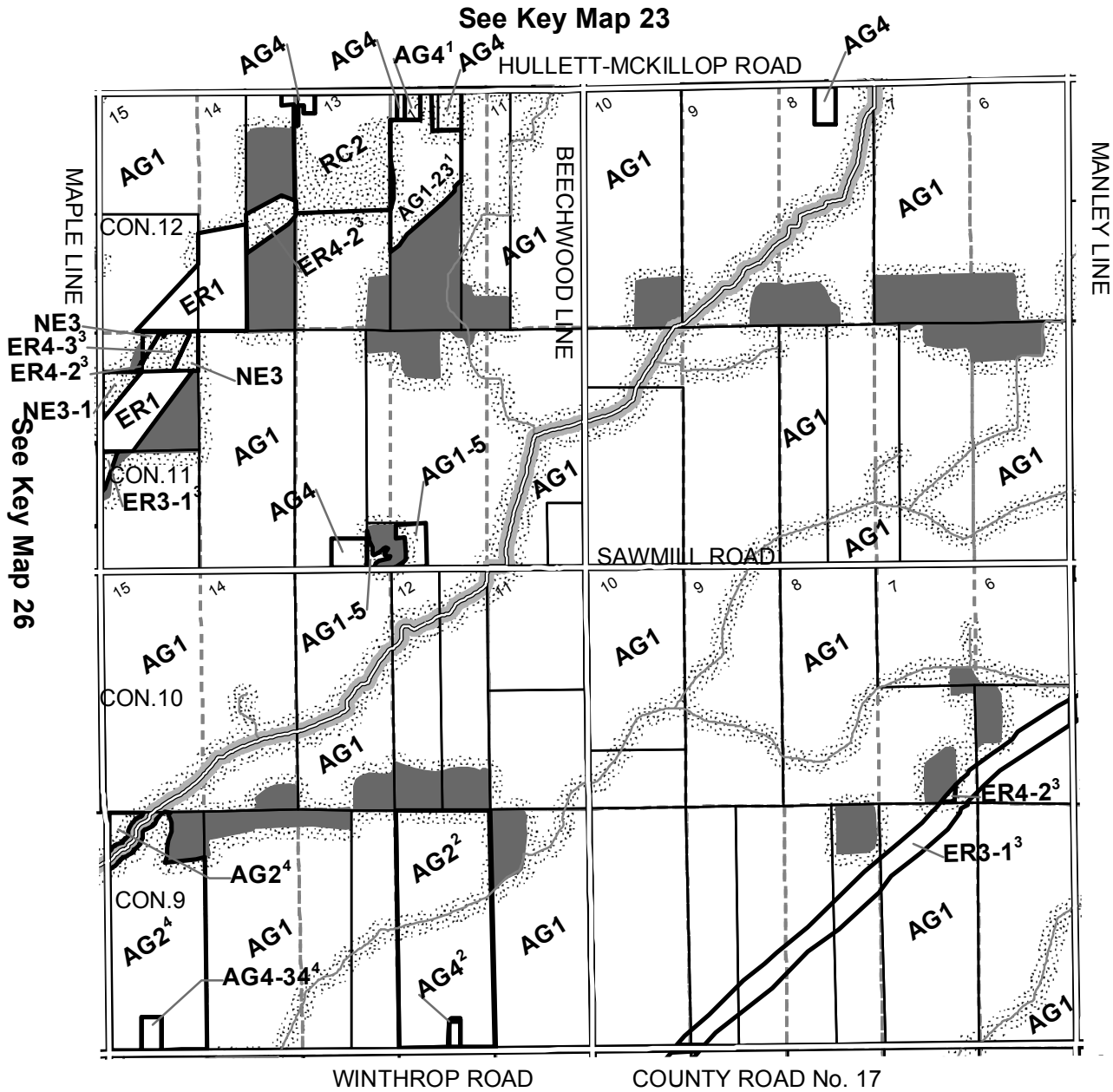
### Amendments

1 Amended by By-law 12-2008  
 2 Amended by By-law 81-2011  
 3 Amended by By-law 25-2014  
 4 Amended by By-law 79-2014  
 5 Amendment condition of consent file B20-2013

REVISION DATE March 31, 2016



See Key Map 23

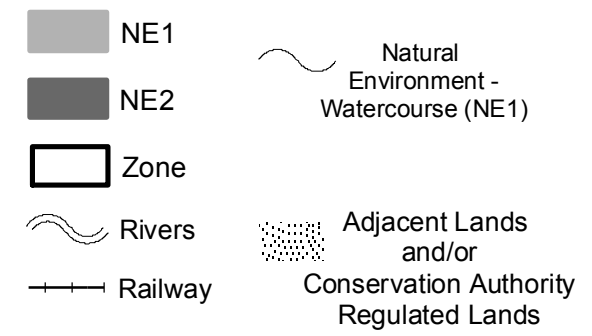
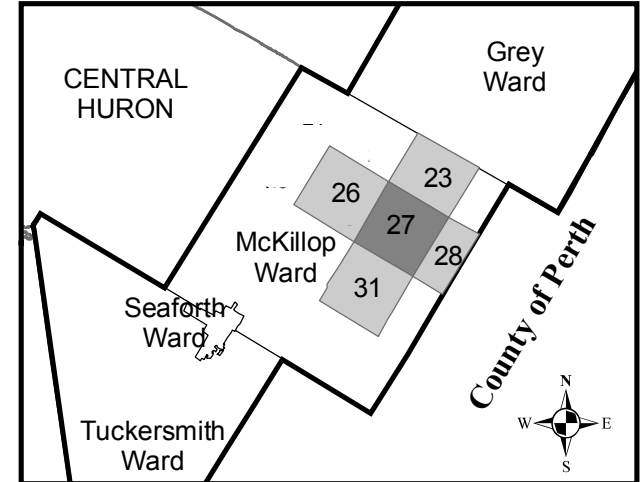


See Key Map 26

See Key Map 28

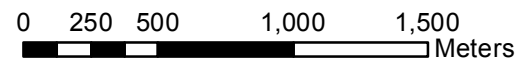
See Key Map 31

# SCHEDULE 'A' KEY MAP 27 HURON EAST McKILLOP WARD



### Amendments

- 1 Amended by By-law 29-2007
- 2 Amended by By-law 91-2008
- 3 Amended by By-law 85-2009
- 4 Amendment condition of consent file C05-2019

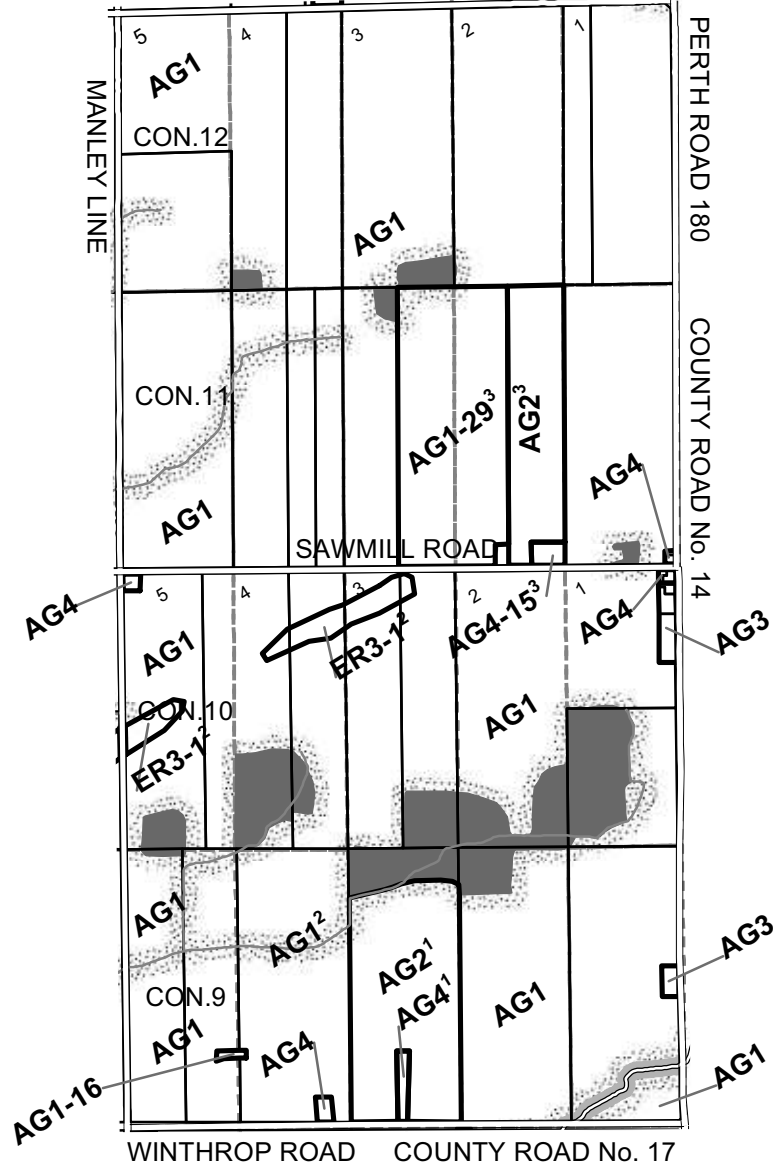


1:28,000

REVISION DATE May 28, 2019

See Key Map 24

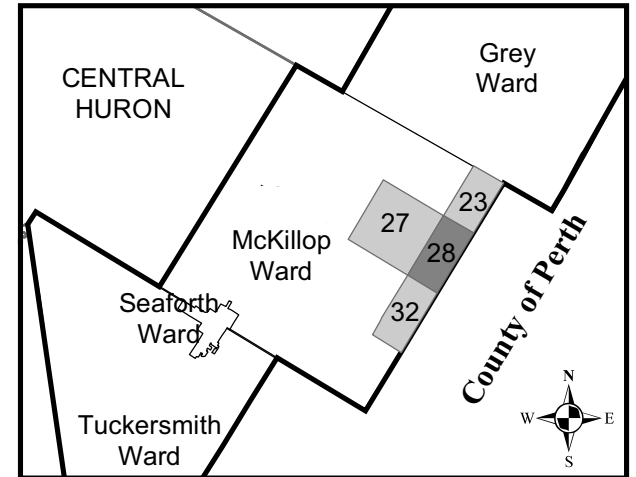
HULLETT-MCKILLOP ROAD



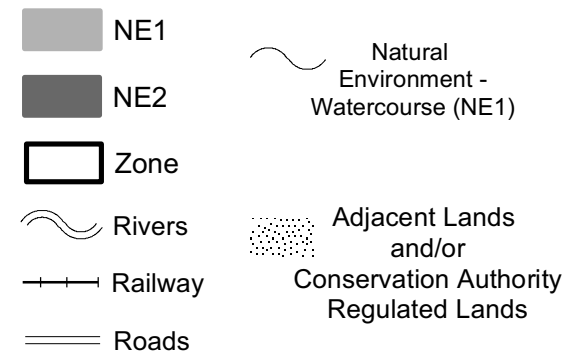
See Key Map 32

See Key Map 27

SCHEDULE 'A'  
**KEY MAP 28**  
**HURON EAST**  
 McKillop Ward



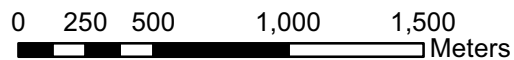
COUNTY OF PERTH



**Amendments**

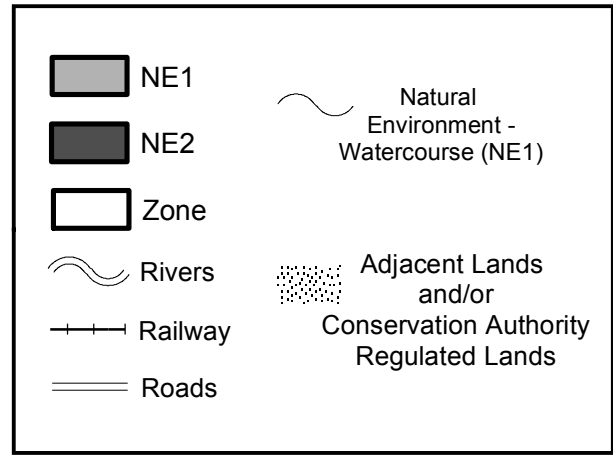
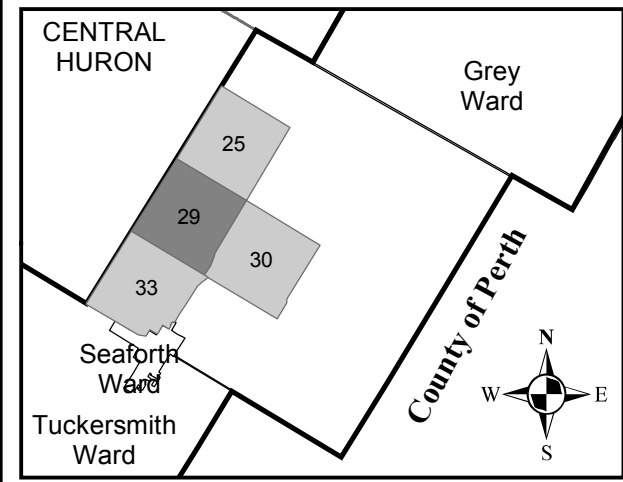
- 1 Amended by By-law 13-2008
- 2 Amended by By-law 85-2009
- 3 Amended by By-law 54-2010

REVISION DATE November 15, 2010



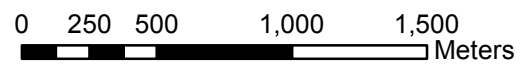
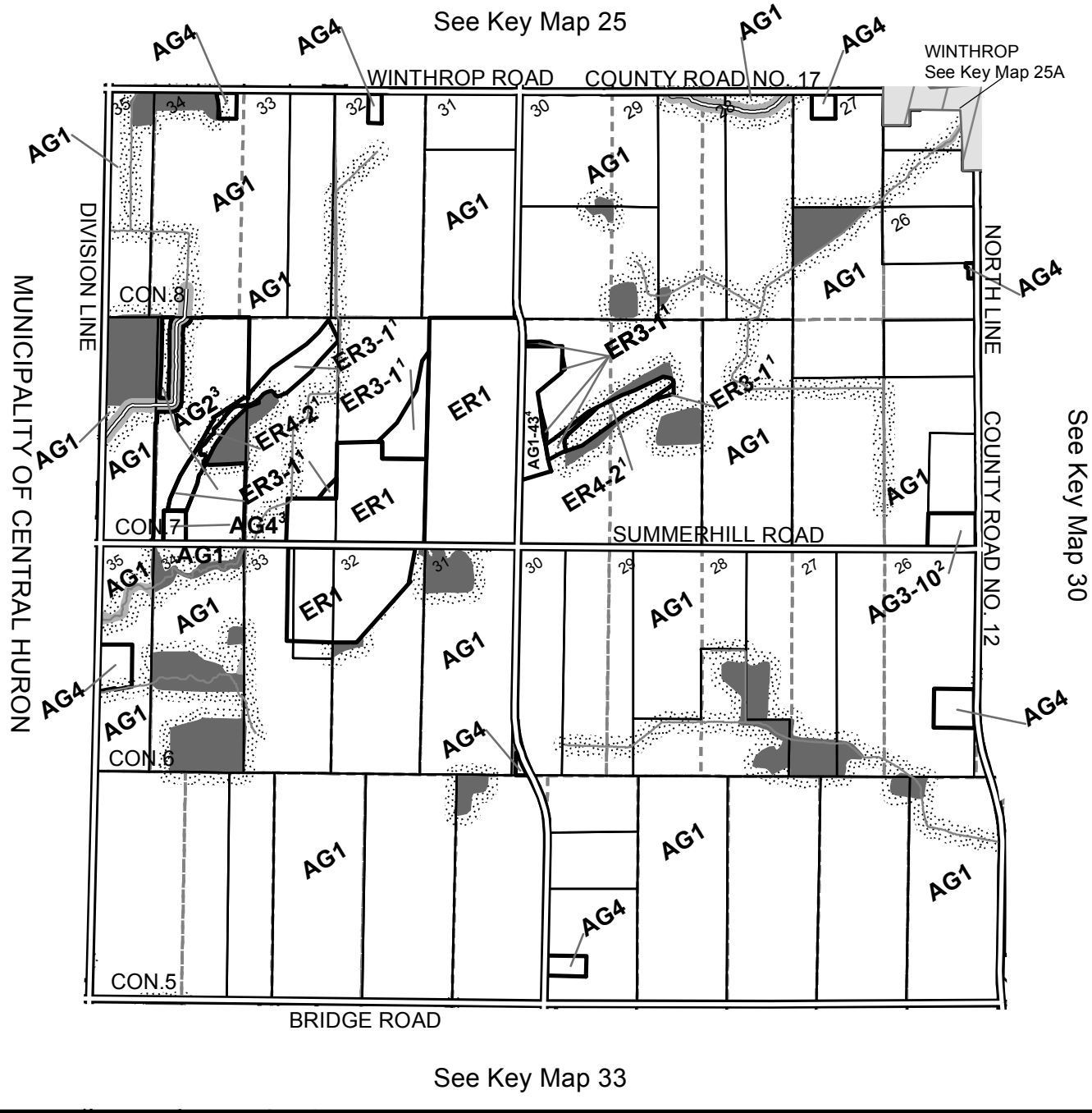
1:28,000

# SCHEDULE 'A' KEY MAP 29 HURON EAST McKILLOP WARD



**Amendments**

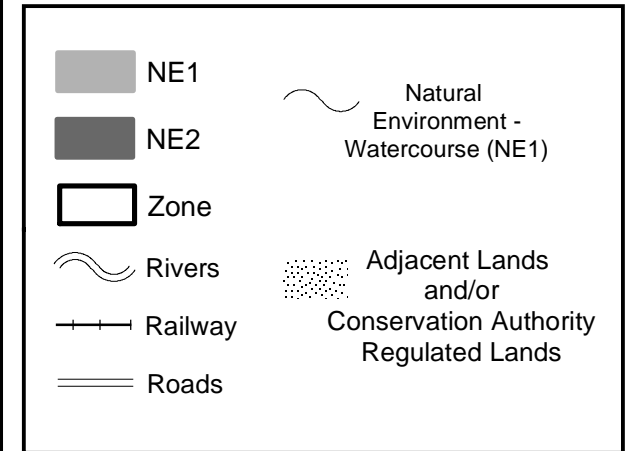
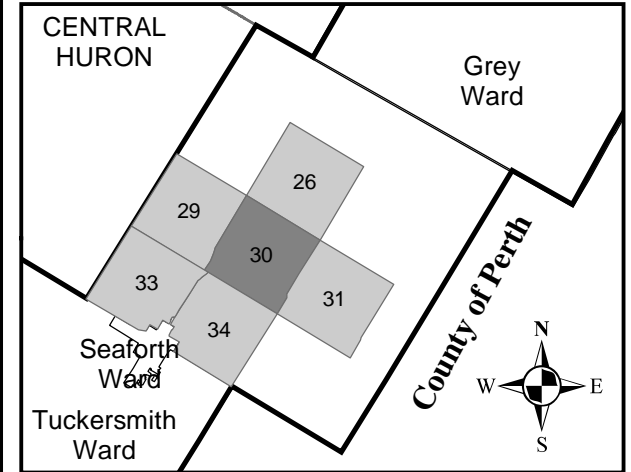
1 Amended by By-law 85-2009  
 2 Amended by By-law 38-2010  
 3 Amended by By-law 35-2014  
 4 Amended by By-law 47-2018



1:28,000

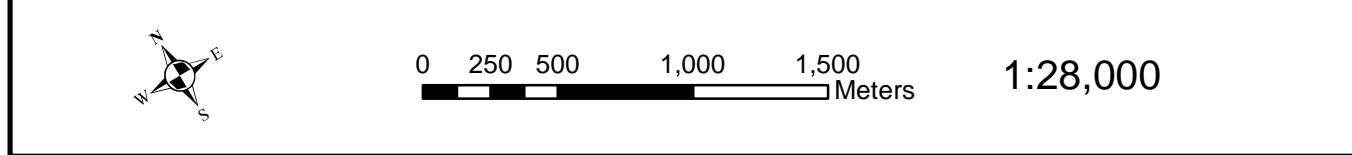
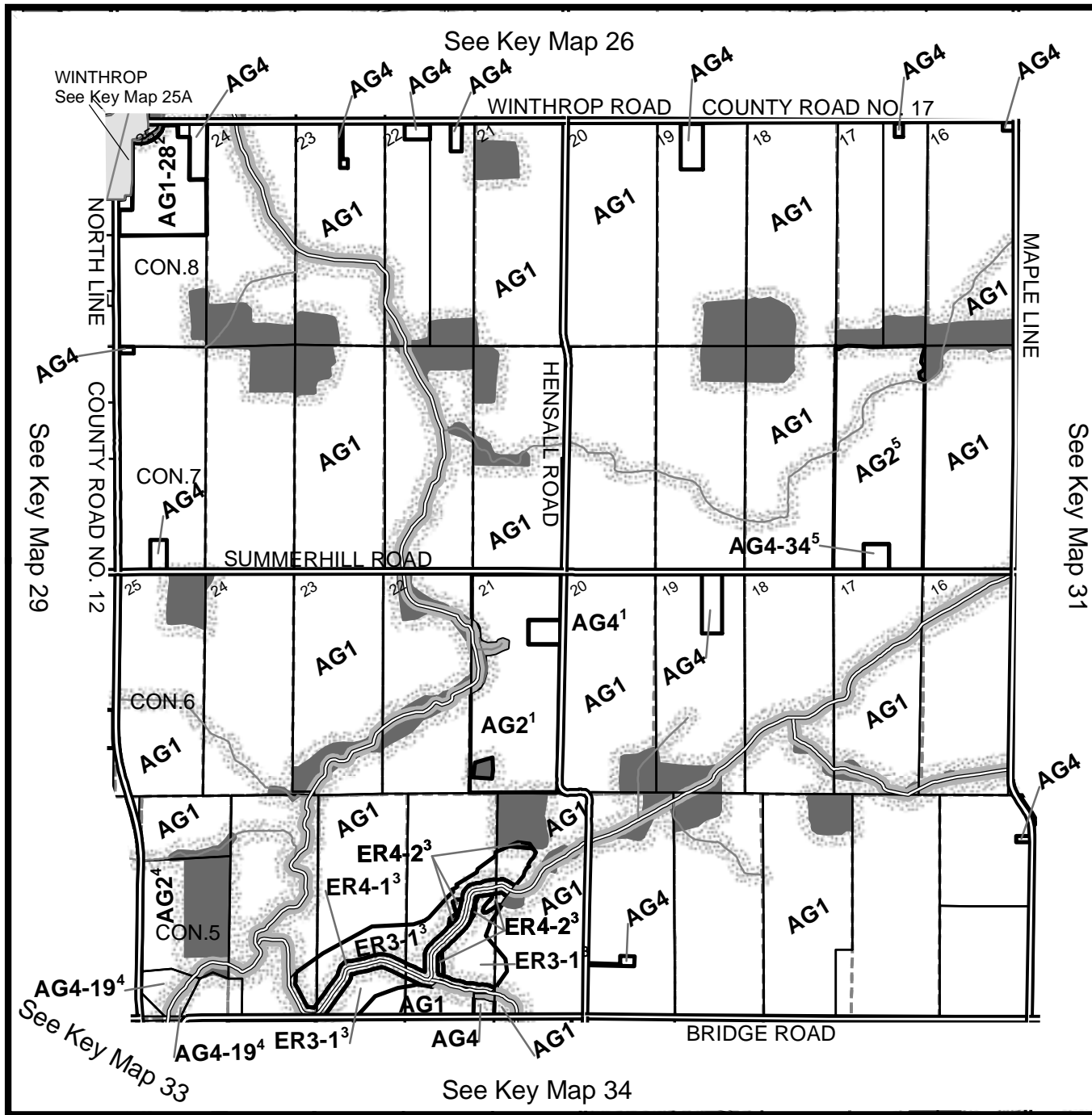
REVISION DATE November 21, 2018

# SCHEDULE 'A' KEY MAP 30 HURON EAST McKILLOP WARD



- ### Amendments
- 1 Amended by By-law 30-2007
  - 2 Amended by By-law 02-2009
  - 3 Amended by By-law 85-2009
  - 4 Amended by By-law 58-2011
  - 5 Amendment condition of consent file B10-2016

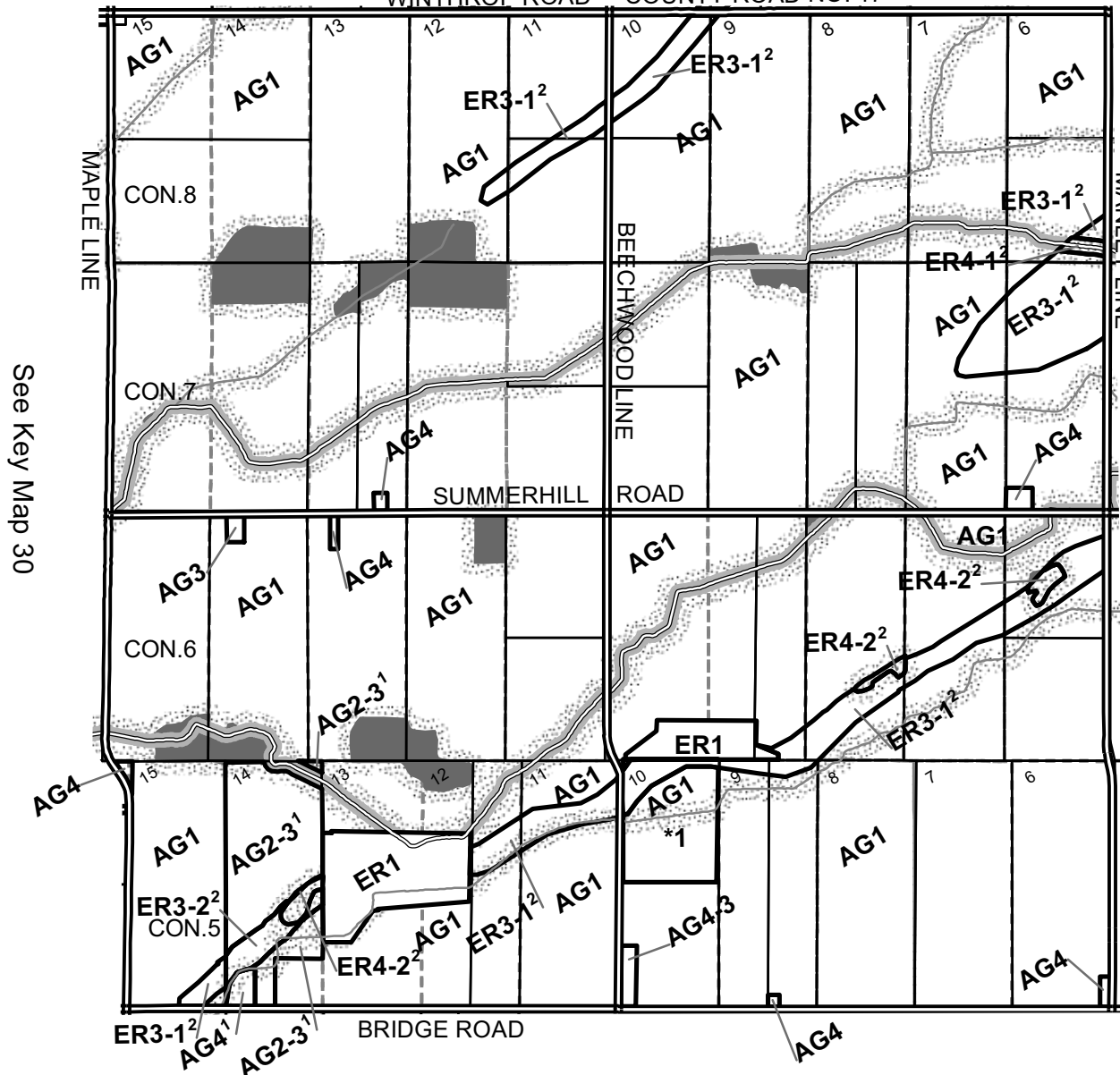
REVISION DATE October 03, 2016





See Key Map 27

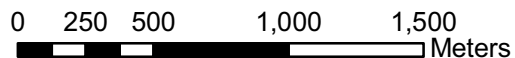
WINTHROP ROAD COUNTY ROAD NO. 17



See Key Map 35

See Key Map 30

See Key Map 32



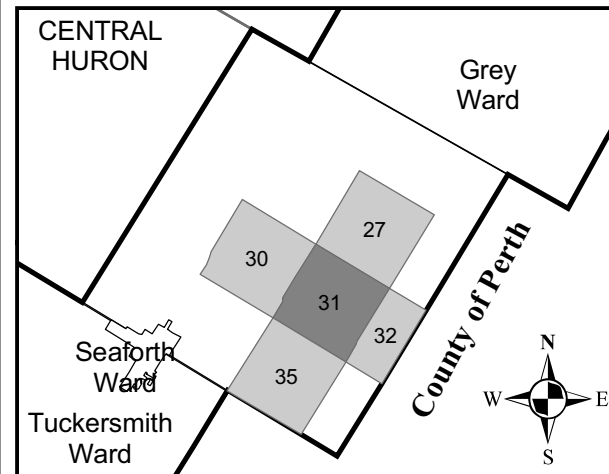
1:28,000

# SCHEDULE 'A'

## KEY MAP 31

### HURON EAST

McKILLOP WARD



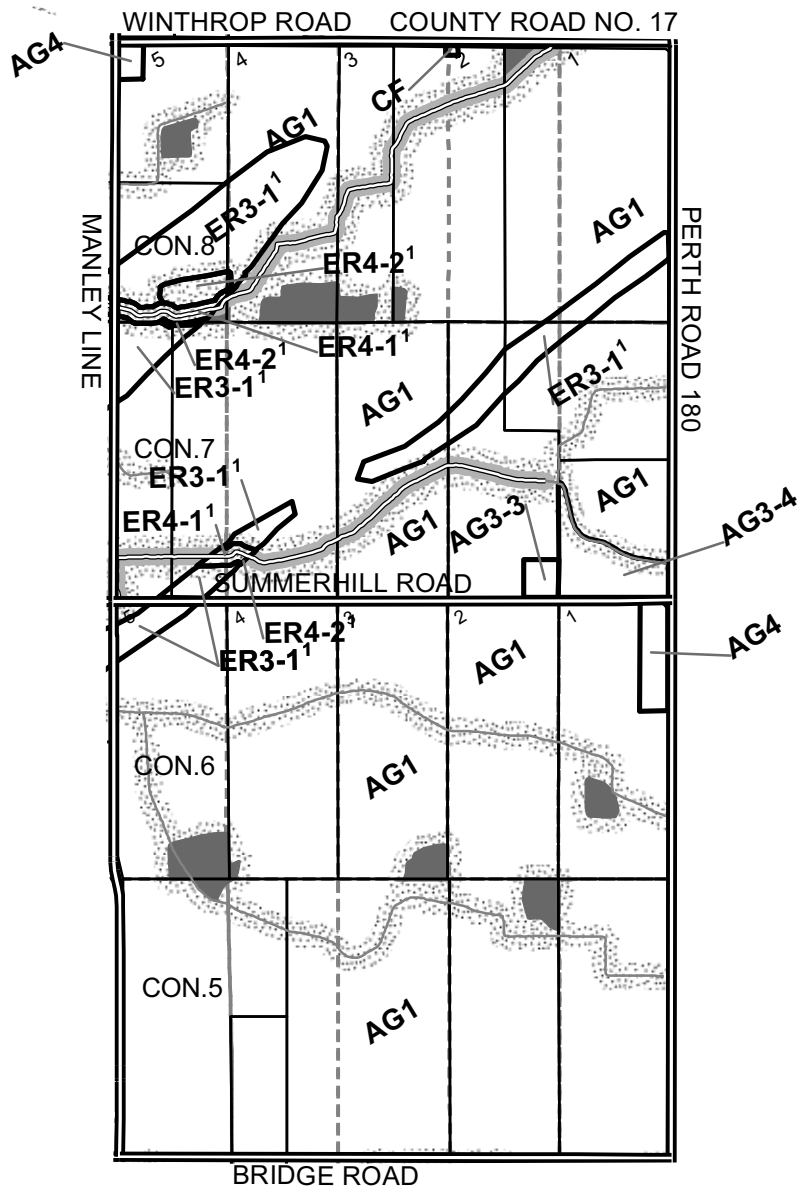
- NE1
- NE2
- Zone
- Rivers
- Railway
- Roads
- Natural Environment - Watercourse (NE1)
- Adjacent Lands and/or Conservation Authority Regulated Lands

### Amendments

- \*1 Minor Variance A2-08
- 1 Amended by By-law 27-2008
- 2 Amended by By-law 85-2009

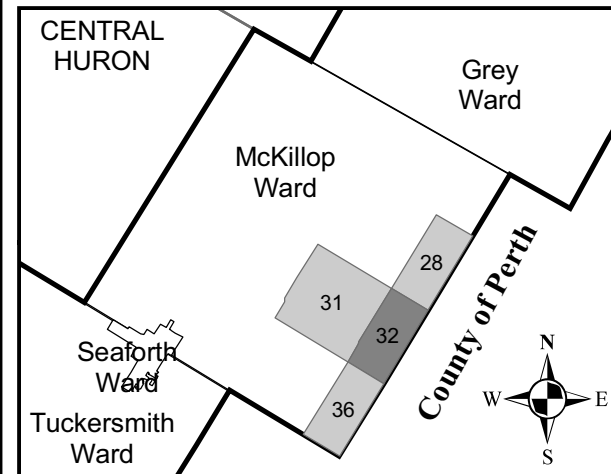
REVISION DATE May 4, 2010

See Key Map 28



See Key Map 36

# SCHEDULE 'A' KEY MAP 32 HURON EAST McKILLOP WARD



COUNTY OF PERTH

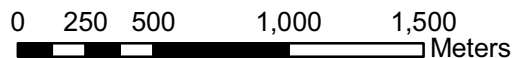
- NE1
- NE2
- Zone
- Rivers
- Railway
- Roads
- Natural Environment - Watercourse (NE1)
- Adjacent Lands and/or Conservation Authority Regulated Lands

### Amendments

1 Amended by By-law 85-2009

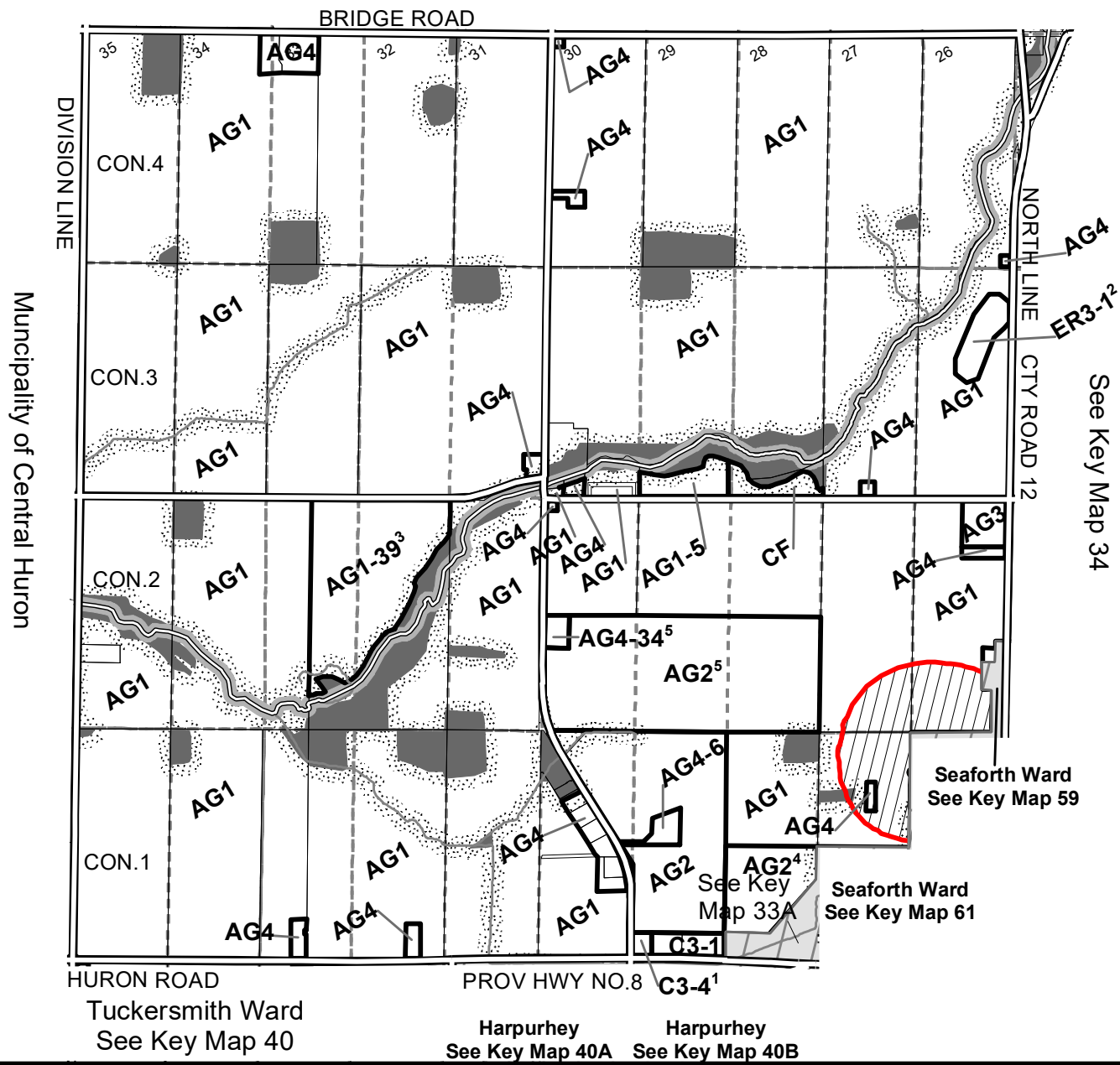
REVISION DATE May 6, 2010

See Key Map 31

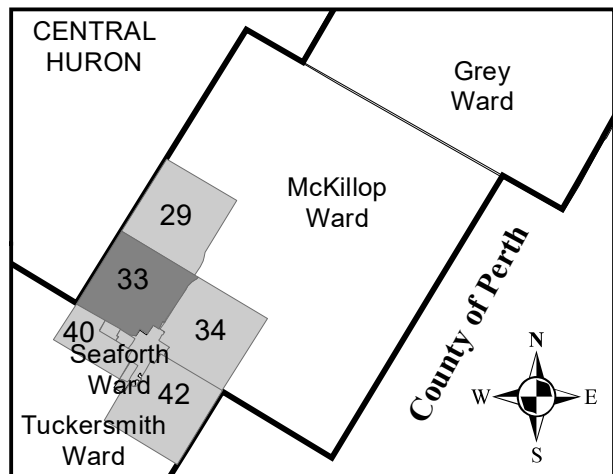


1:28,000

See Key Map 29



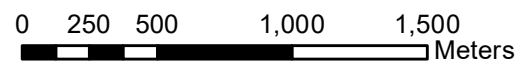
# SCHEDULE 'A' KEY MAP 33 HURON EAST McKILLOP WARD



	NE1		Natural Environment - Watercourse (NE1)
	NE2		Adjacent Lands and/or Conservation Authority Regulated Lands
	Zone		2 Year Time of Travel (See Section 3.50)
	Rivers		
	Railway		
	Roads		

## Amendments

- 1 Amended by By-law 39-2009
- 2 Amended by By-law 85-2009 (Identification of Municipal Wells and 2 year time of travel)
- 3 Amended by By-law 43-2014
- 4 Amended by By-law 20-2018
- 5 Amendment condition of consent file C26-2019



1:28,000

REVISION DATE July 15, 2020

See Key Map 33

LOT 27  
CON.1

LOT 28  
CON.1

See Key Map 33

Seaforth Ward  
See Key Map 61

Seaforth Ward  
See Key Map 62

FD

FD

FD

C3

C3-2

R1

R1<sup>1</sup>

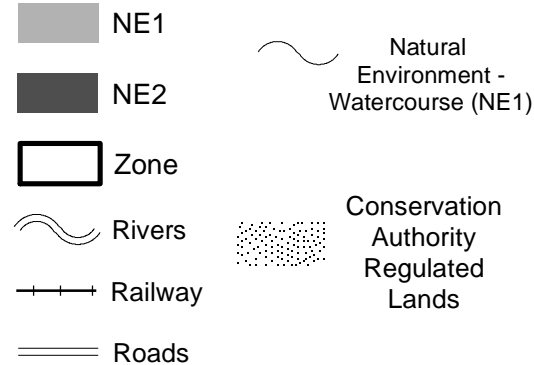
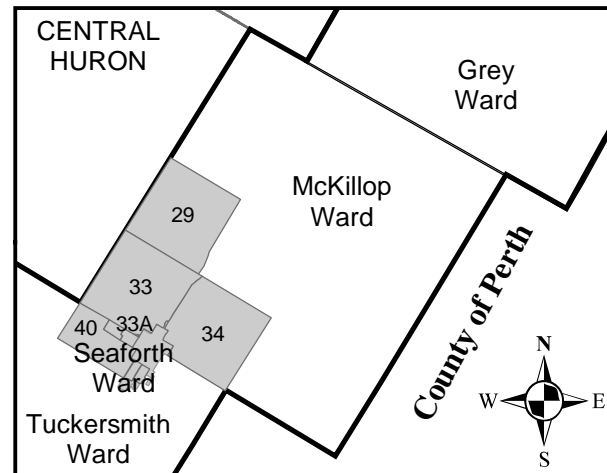
HURON ROAD

PROV HWY NO.8

Tuckersmith Ward (Harpurhey)  
See Key Map 40B


LOT 13  
CON.1

# SCHEDULE 'A' KEY MAP 33A HURON EAST McKILLOP WARD



## Amendments

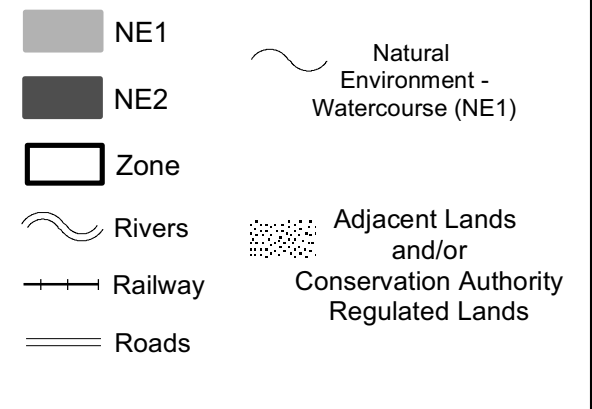
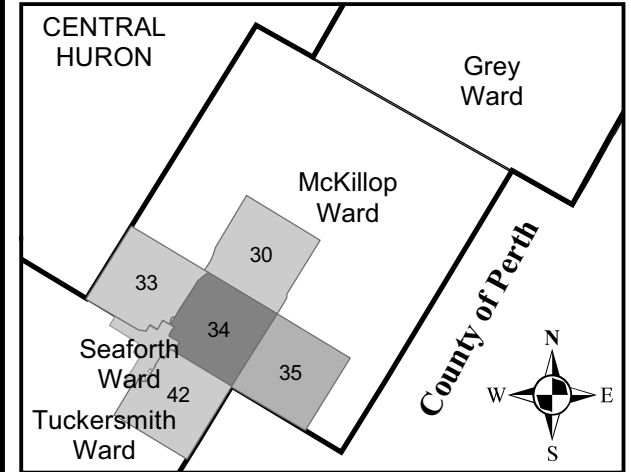
1 Amended by By-law 20-2018



1:2,500

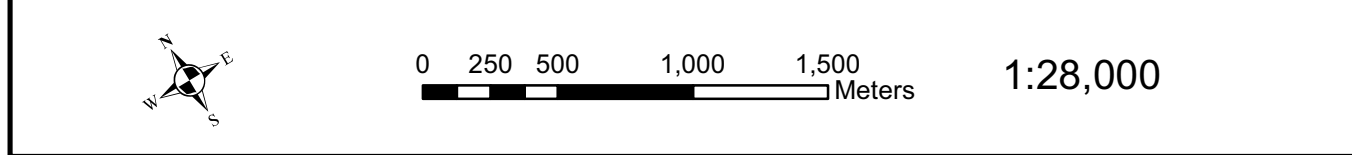
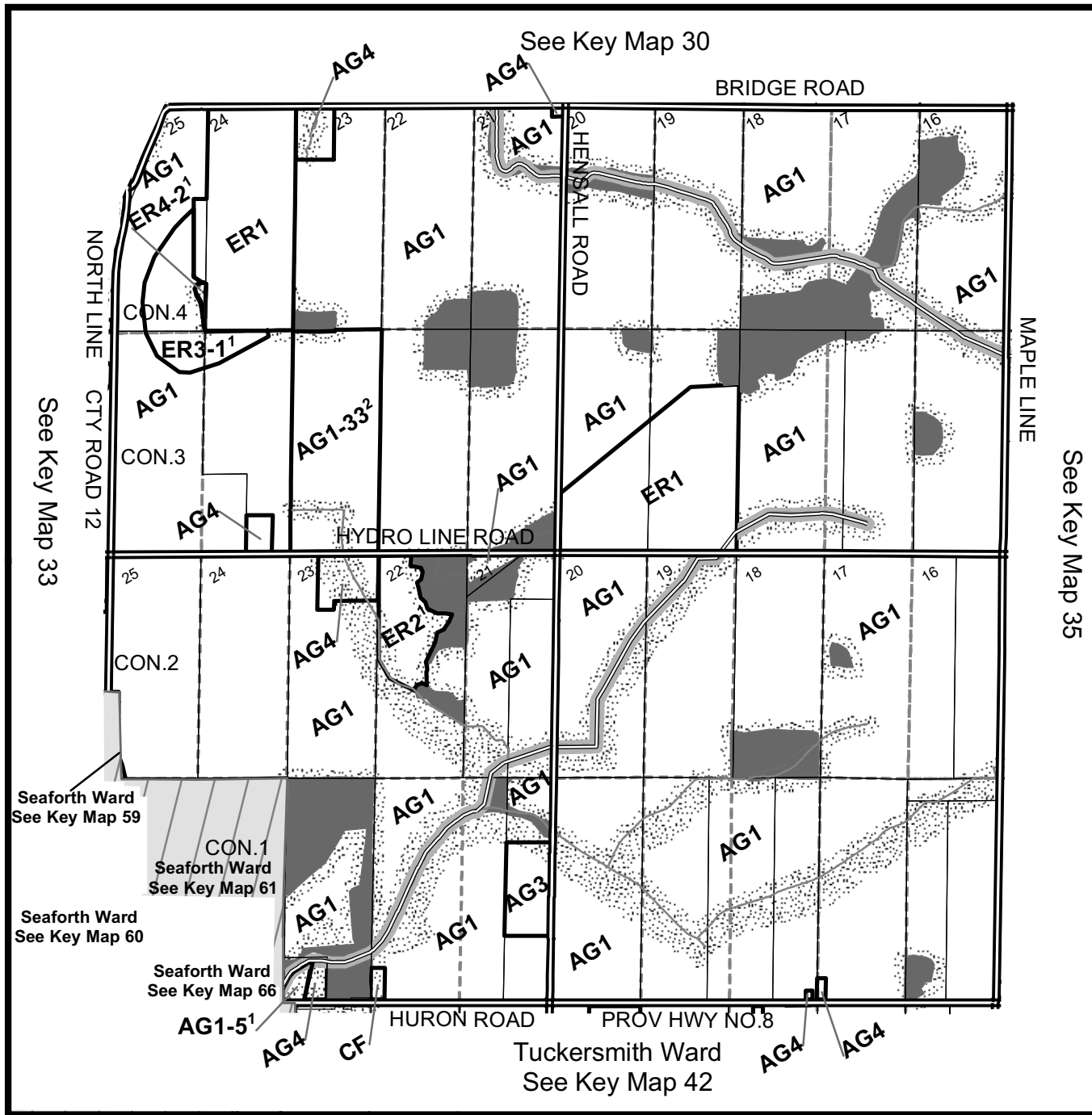
REVISION DATE May 3, 2018

SCHEDULE 'A'  
**KEY MAP 34**  
**HURON EAST**  
 McKillop Ward



**Amendments**  
 1 Amended by By-law 85-2009  
 2 Amended by By-law 25-2013

REVISION DATE June 20, 2013



See Key Map 33

See Key Map 35

See Key Map 30

Seaforth Ward  
See Key Map 59

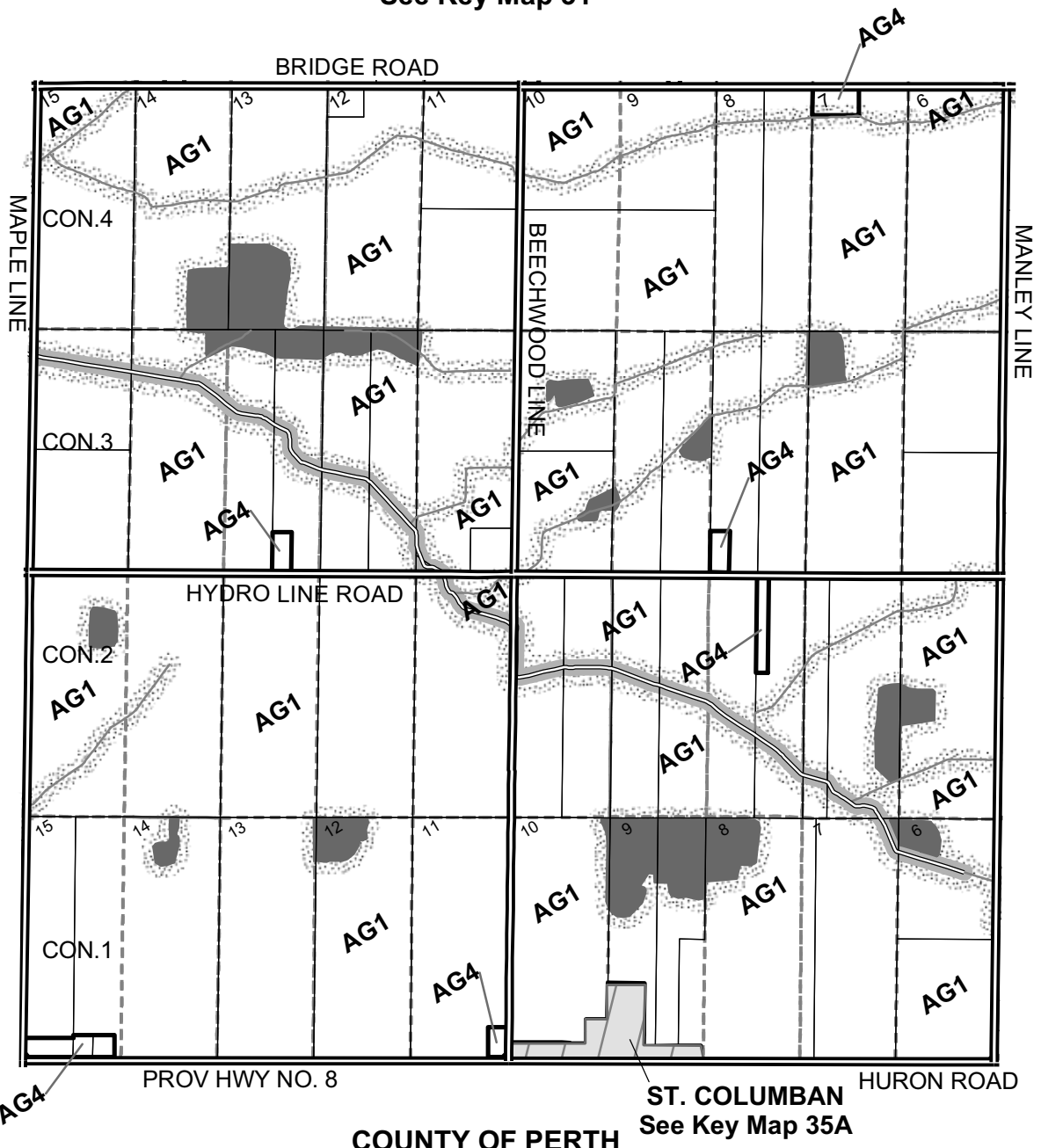
CON.1  
Seaforth Ward  
See Key Map 61

Seaforth Ward  
See Key Map 60

Seaforth Ward  
See Key Map 66

Tuckersmith Ward  
See Key Map 42

See Key Map 31



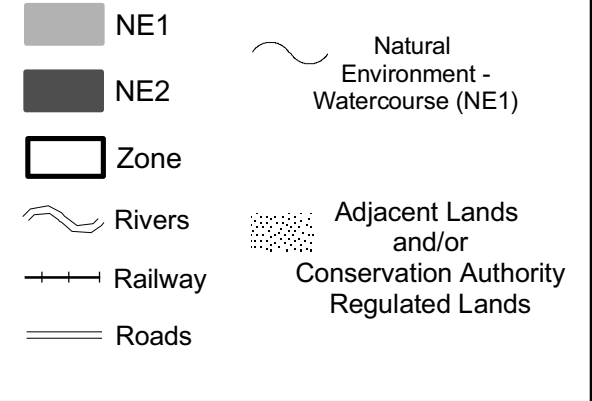
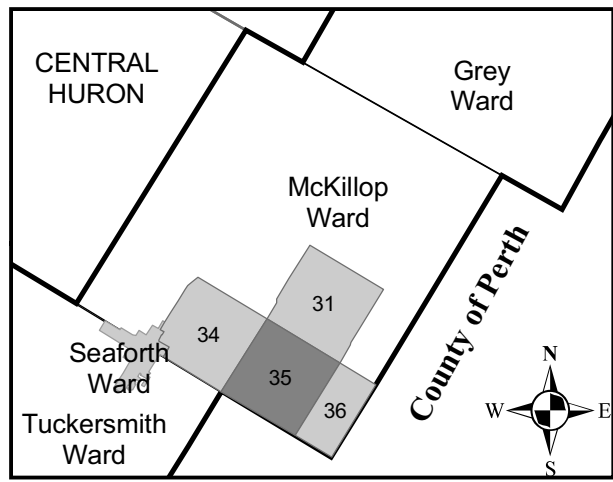
See Key Map 34

See Key Map 36

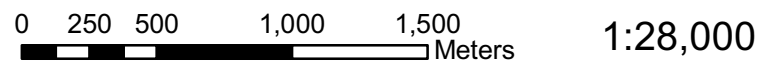
COUNTY OF PERTH

ST. COLUMBAN  
See Key Map 35A

SCHEDULE 'A'  
**KEY MAP 35**  
**HURON EAST**  
McKILLOP WARD



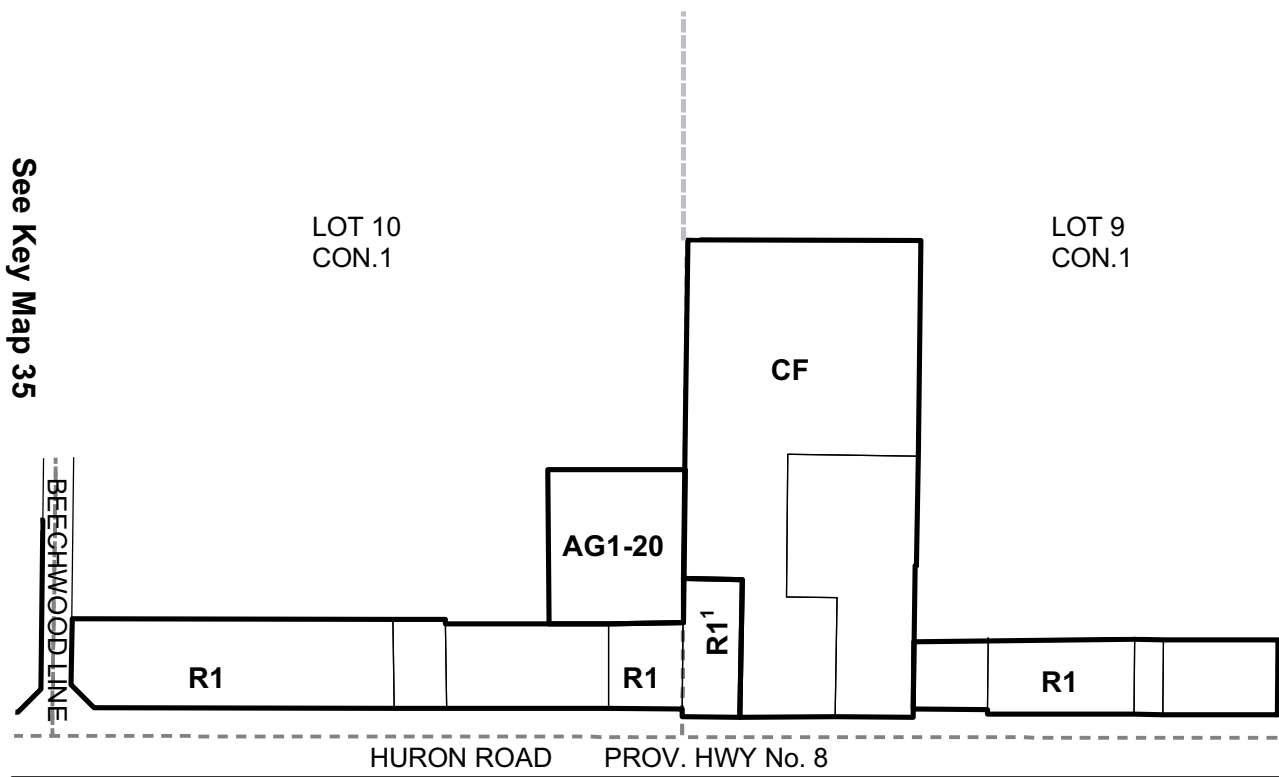
Amendments



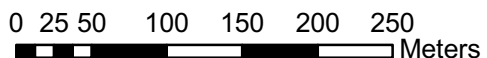
REVISION DATE June 11, 2009

See Key Map 35

See Key Map 35



COUNTY OF PERTH



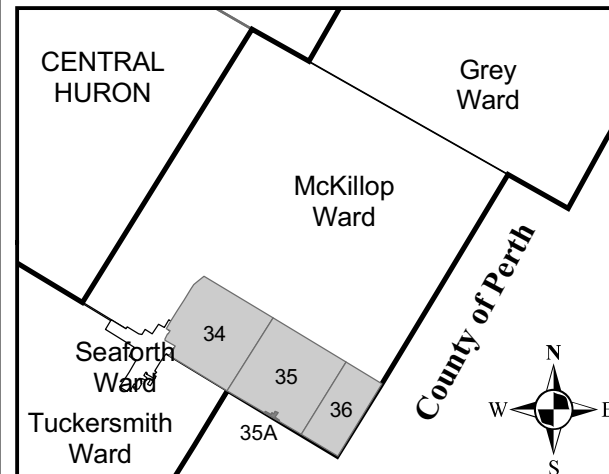
1:5,000

SCHEDULE 'A'

# KEY MAP 35A HURON EAST

McKILLOP WARD  
ST. COLUMBAN

See Key Map 35



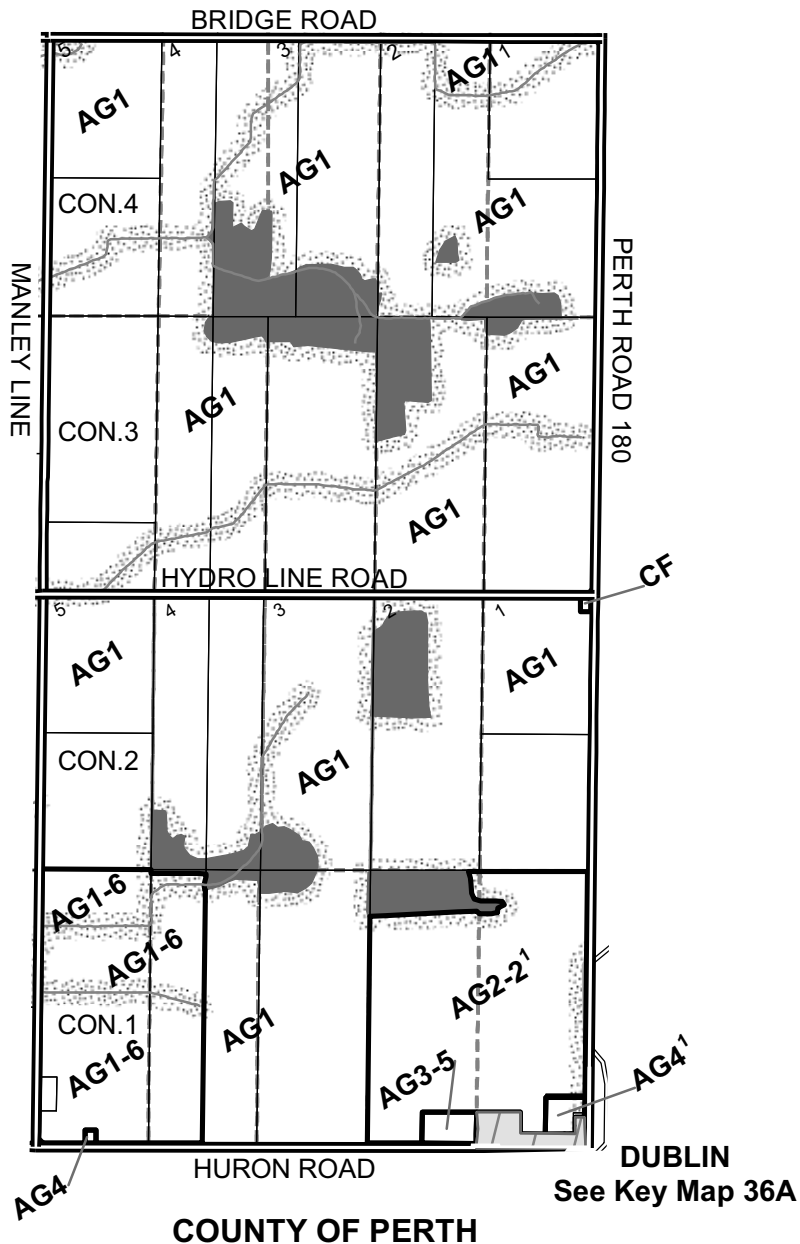
	NE1		Natural Environment - Watercourse (NE1)
	NE2		Rivers
	Zone		Adjacent Lands and/or Conservation Authority Regulated Lands
	Railway		Roads

## Amendments

1 Amended by By-law 60-2006

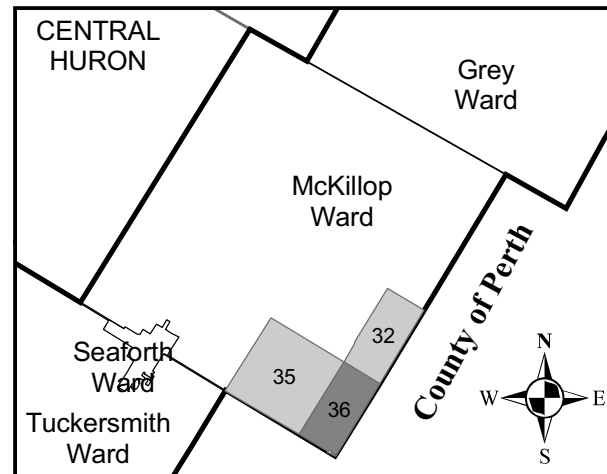
REVISION DATE November 4, 2006

See Key Map 32



See Key Map 35

SCHEDULE 'A'  
**KEY MAP 36**  
**HURON EAST**  
 McKillop Ward



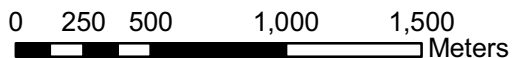
COUNTY OF PERTH

- NE1
- NE2
- Adjacent Lands and/or Conservation Authority Regulated Lands
- Natural Environment - Watercourse (NE1)
- Zone
- Rivers
- Railway
- Roads

**Amendments**

1 Amended by By-law 85-2007

REVISION DATE June 12, 2009

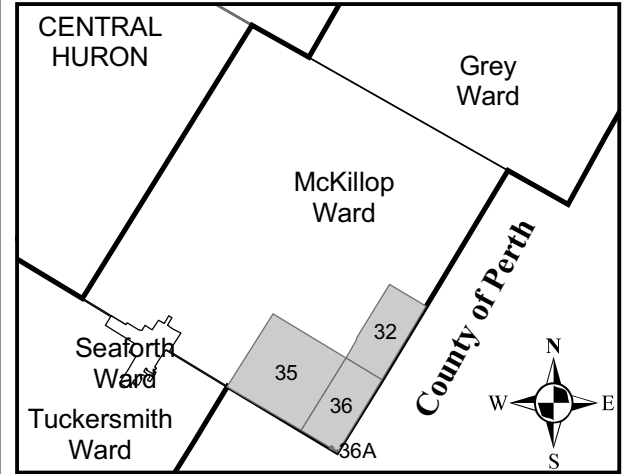


1:28,000



See Key Map 36

SCHEDULE 'A'  
**KEY MAP 36A**  
**HURON EAST**  
McKILLOP WARD  
DUBLIN



See Key Map 36

COUNTY OF PERTH  
PERTH ROAD 180


C1-1

LOT 1  
CON.1

R1-11

R1

C1



HURON ROAD PROV. HWY No. 8

COUNTY OF PERTH

- NE1
- NE2
- Zone
- Rivers
- Railway
- Roads
- Natural Environment - Watercourse (NE1)
- Adjacent Lands and/or Conservation Authority Regulated Lands

Amendments



1:2,500

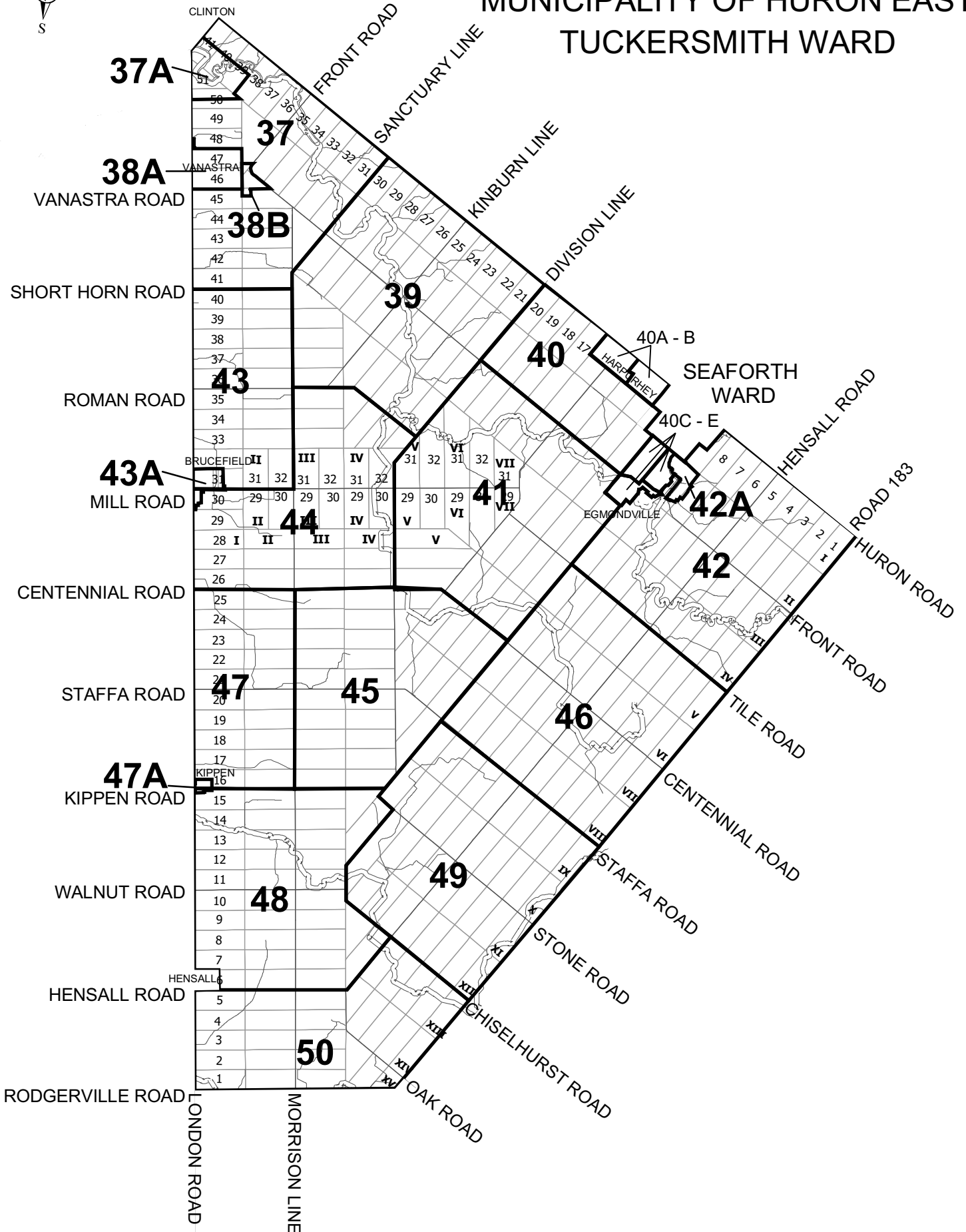
REVISION DATE September 19, 2006



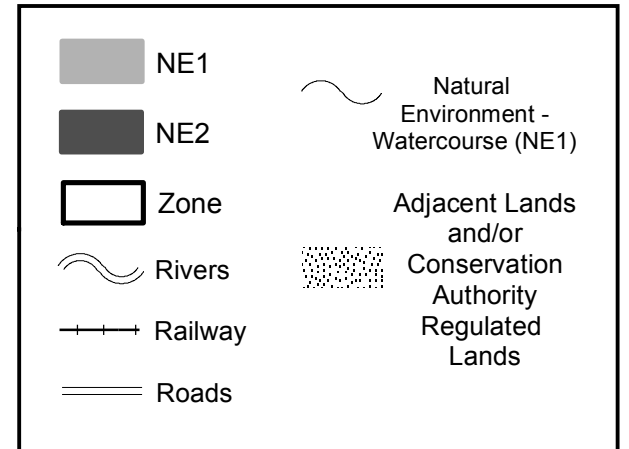
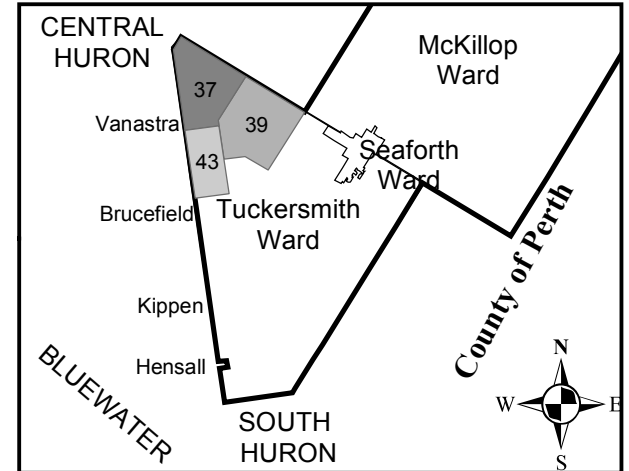
# INDEX MAP

## MUNICIPALITY OF HURON EAST

### TUCKERSMITH WARD

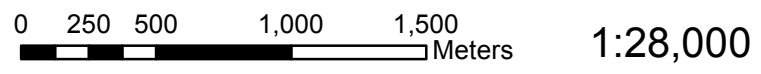
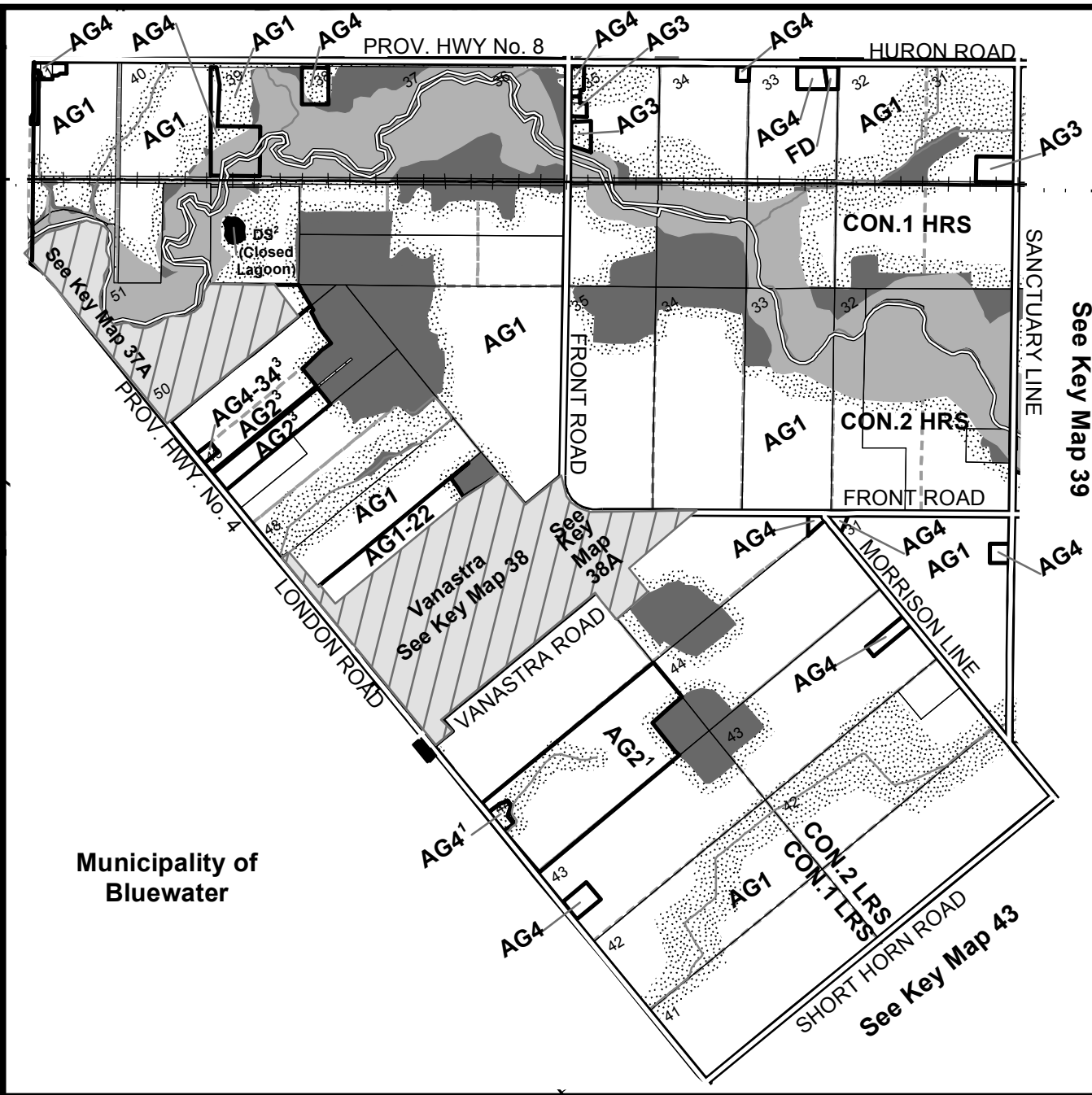


# SCHEDULE 'A' KEY MAP 37 HURON EAST TUCKERSMITH WARD



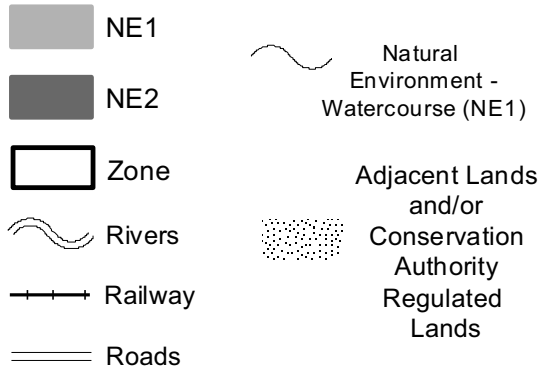
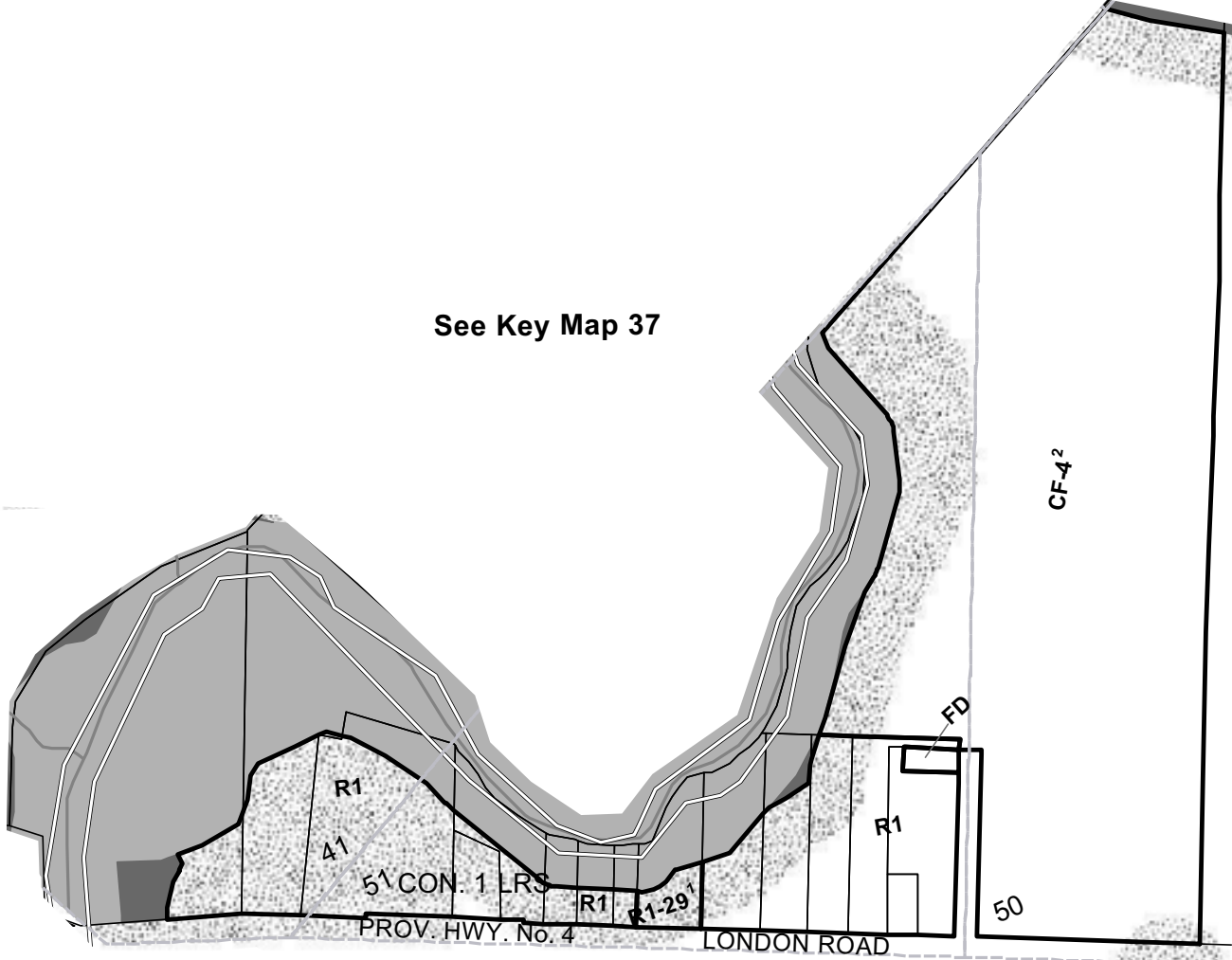
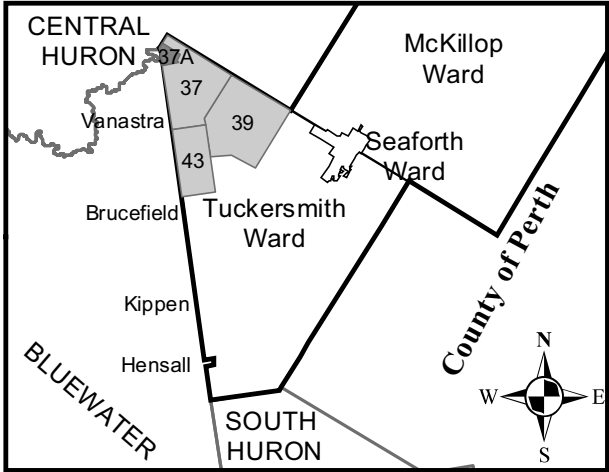
### Amendments

1 Amended by By-law 33-2009  
 2 Amended by By-law 85-2009  
 3 Amendment condition of consent file B98-2017




REVISION DATE January 11, 2019

SCHEDULE 'A'  
**KEY MAP 37A**  
**HURON EAST**  
 TUCKERSMITH WARD



**Amendments**

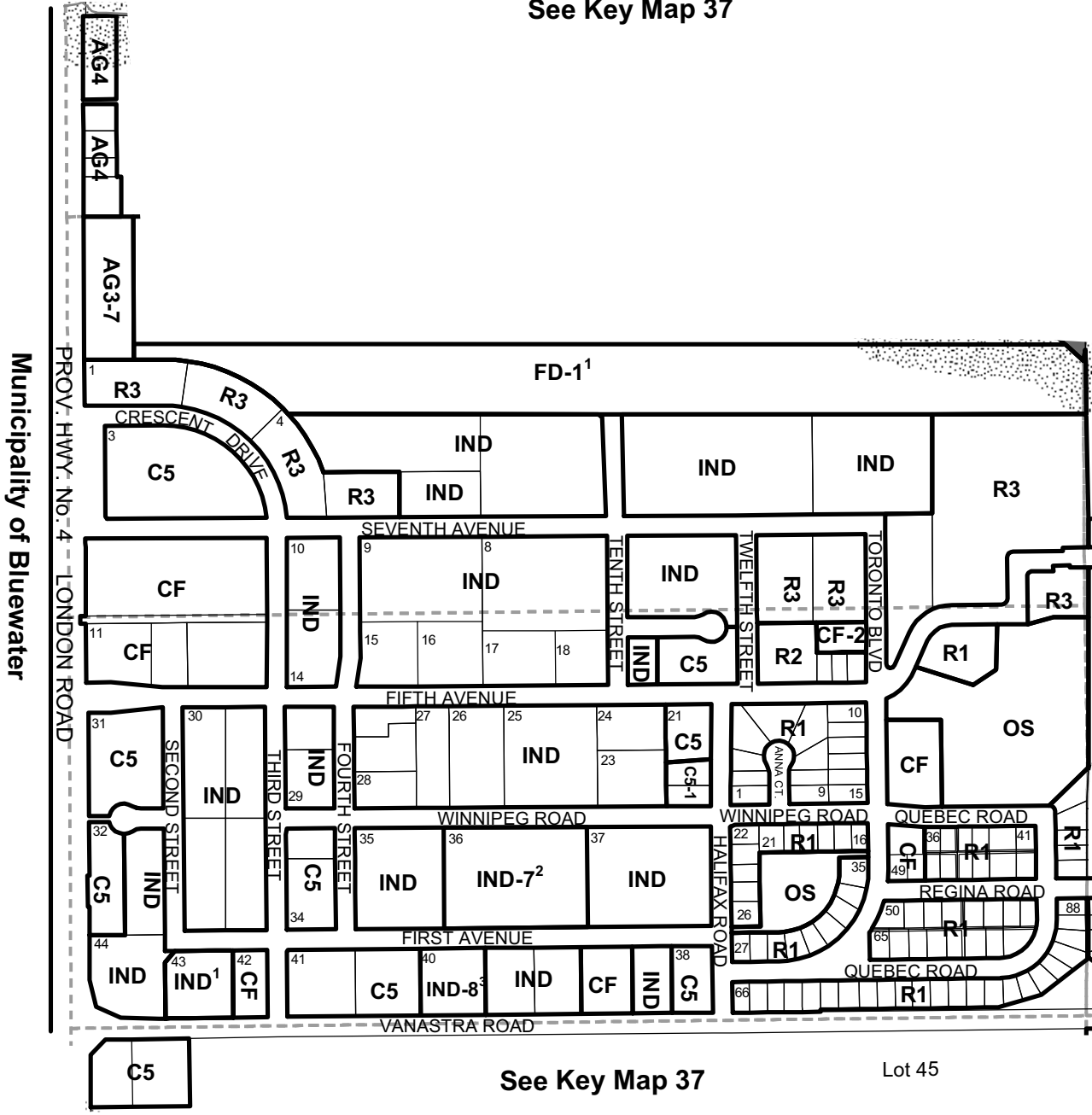
- 1 Amended by By-law 60-2007
- 2 Amended by By-law 85-2009



1:6,500

REVISION DATE November 7, 2008

See Key Map 37

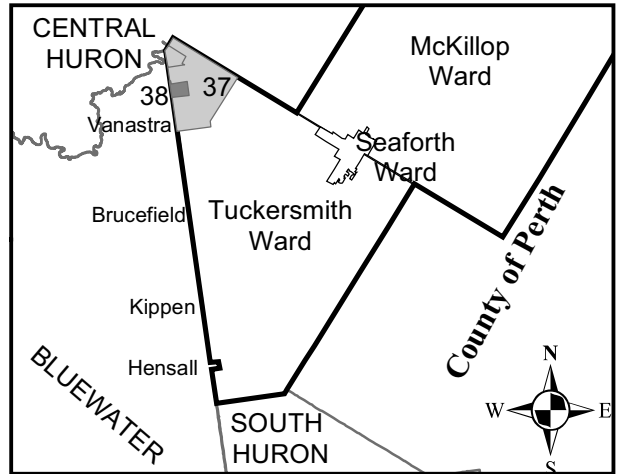


See Key Map 37

Lot 45

See Key Map 38A

SCHEDULE 'A'  
**KEY MAP 38**  
**HURON EAST**  
 TUCKERSMITH WARD  
 VANASTRA



	NE1		Natural Environment - Watercourse (NE1)
	NE2		Adjacent Lands and/or Conservation Authority Regulated Lands
	Zone		Rivers
	Railway		Roads

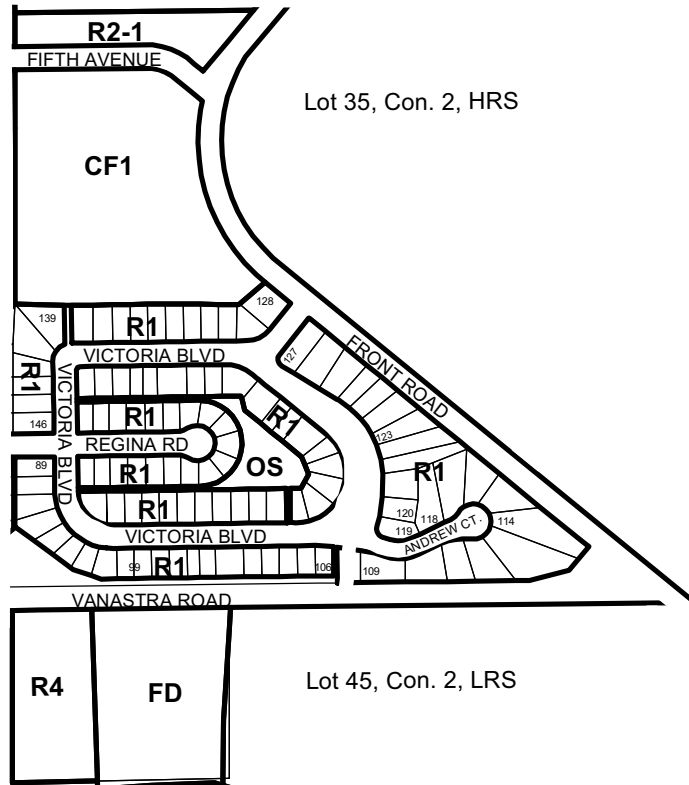
**Amendments**

- 1 Amended by By-law 85-2009
- 2 Amended by By-law 11-2010
- 3 Amended by By-law 26-2013

REVISION DATE June 20, 2013

See Key Map 37

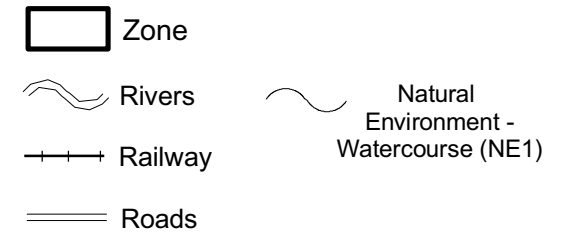
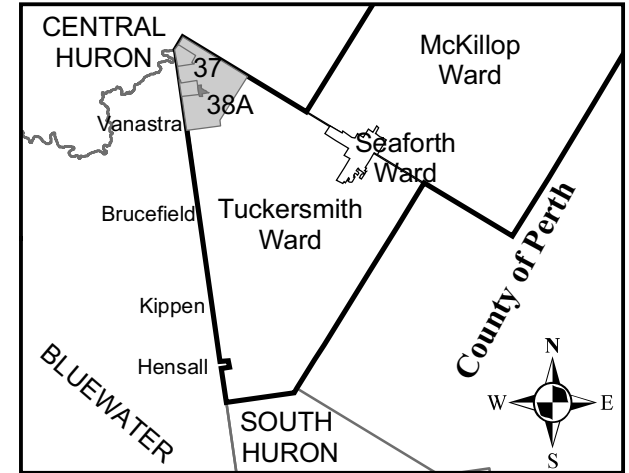
See Key Map 38




See Key Map 37

See Key Map 37

SCHEDULE 'A'  
**KEY MAP 38A**  
**HURON EAST**  
 TUCKERSMITH WARD  
 VANASTRA



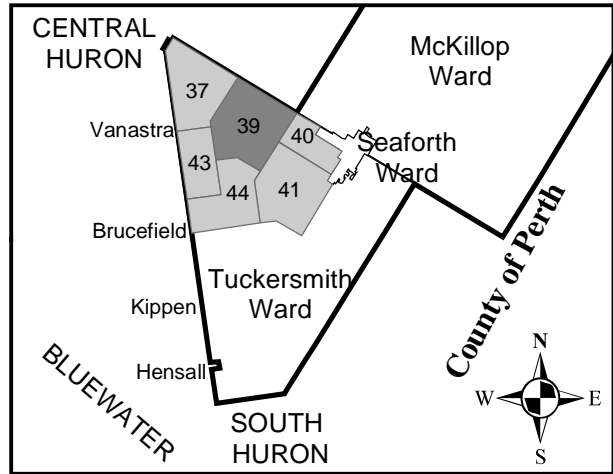
Amendments



1:6,500

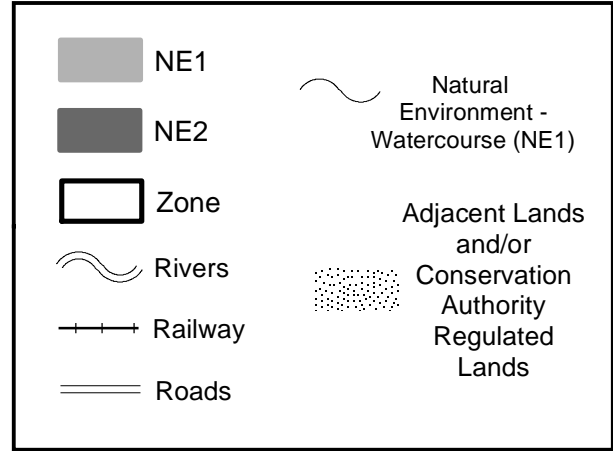
REVISION DATE September 19, 2006

# SCHEDULE 'A' KEY MAP 39 HURON EAST TUCKERSMITH WARD



See Key Map 40

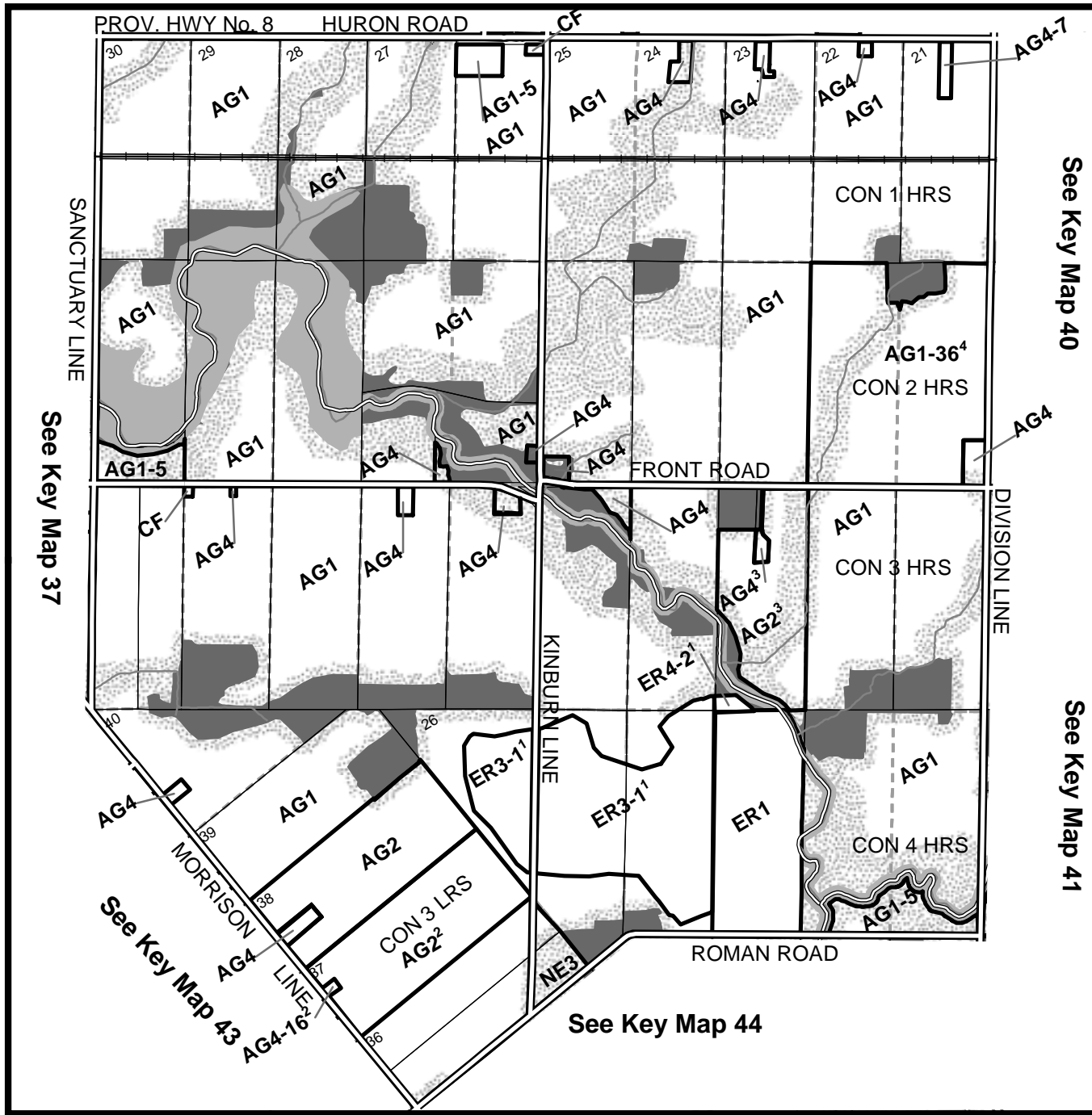
See Key Map 41



**Amendments**

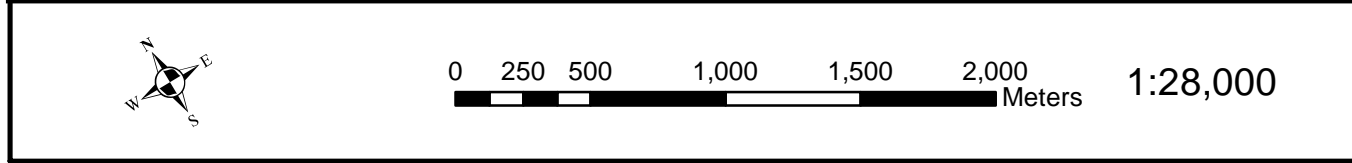
1 Amended by By-law 85-2009  
 2 Amended by By-law 10-2010  
 3 Amended by By-law 28-2010  
 4 Amended by By-law 68-2013

REVISION DATE January 23, 2014

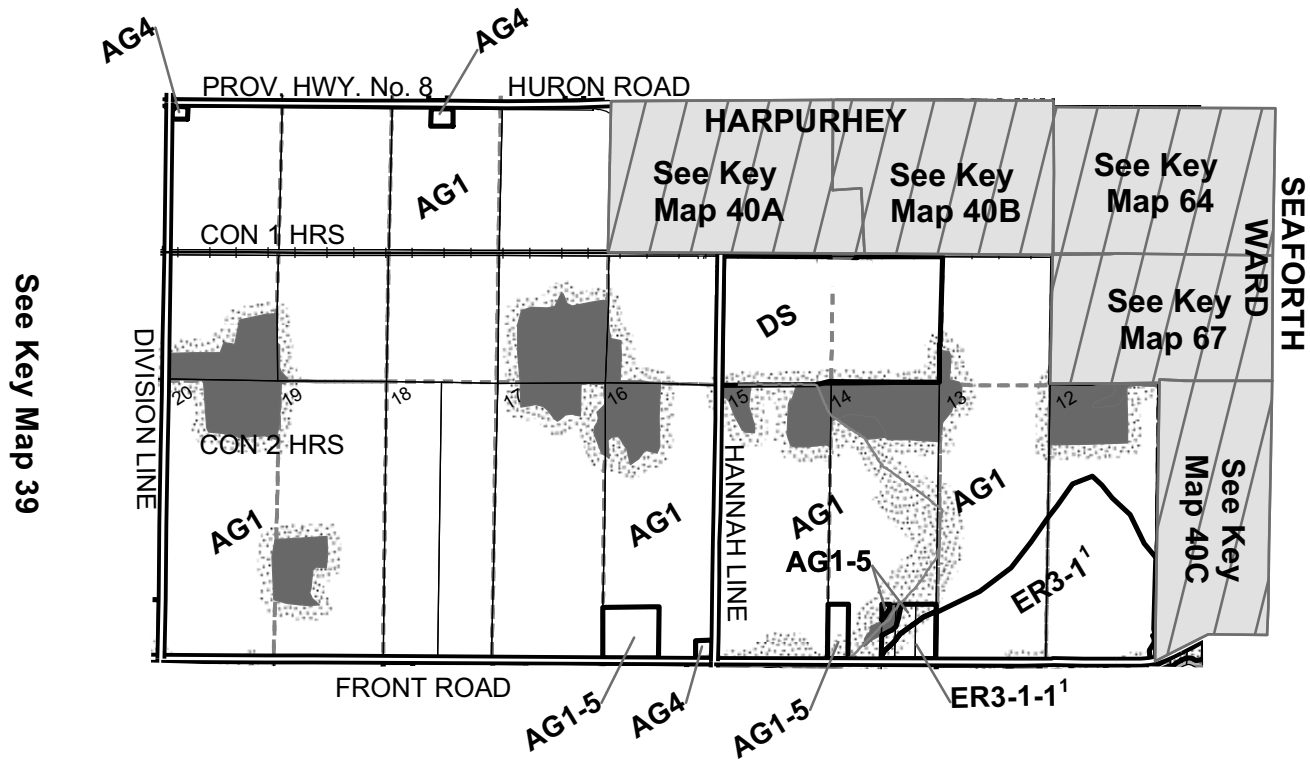


See Key Map 37

See Key Map 44



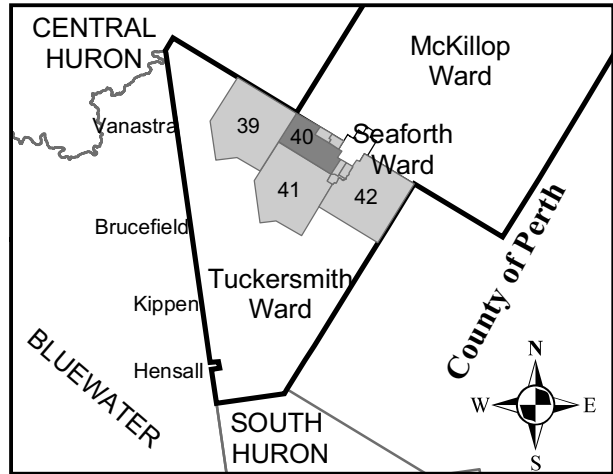
**McKILLOP WARD**  
See Key Map 33



See Key Map 39

See Key Map 41

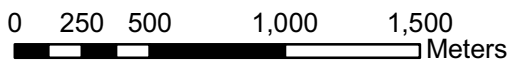
**SCHEDULE 'A'**  
**KEY MAP 40**  
**HURON EAST**  
TUCKERSMITH WARD



- NE1
- NE2
- Zone
- Rivers
- Railway
- Roads
- Natural Environment - Watercourse (NE1)
- Adjacent Lands and/or Conservation Authority Regulated Lands

**Amendments**

1 Amended by By-law 85-2009



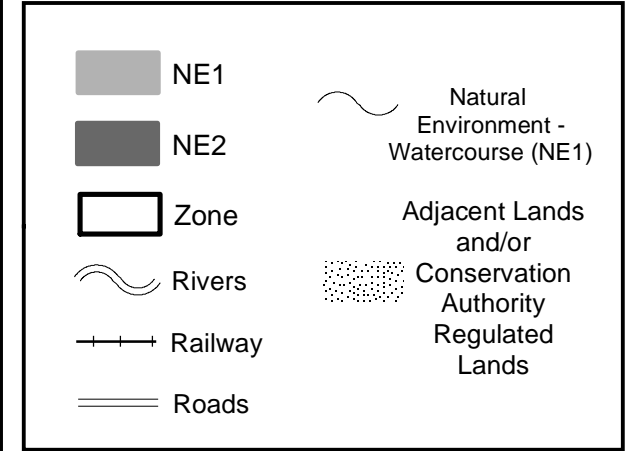
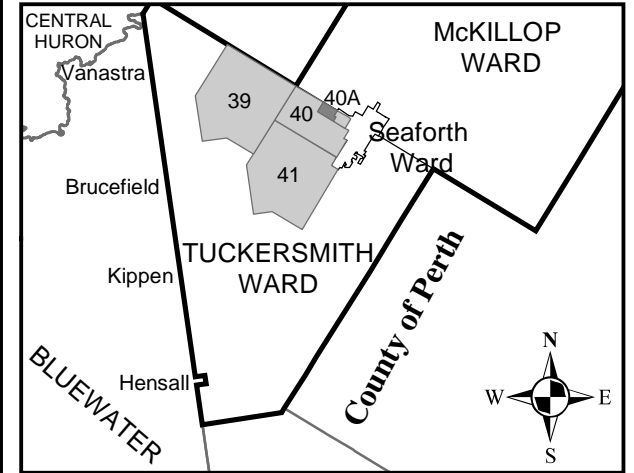
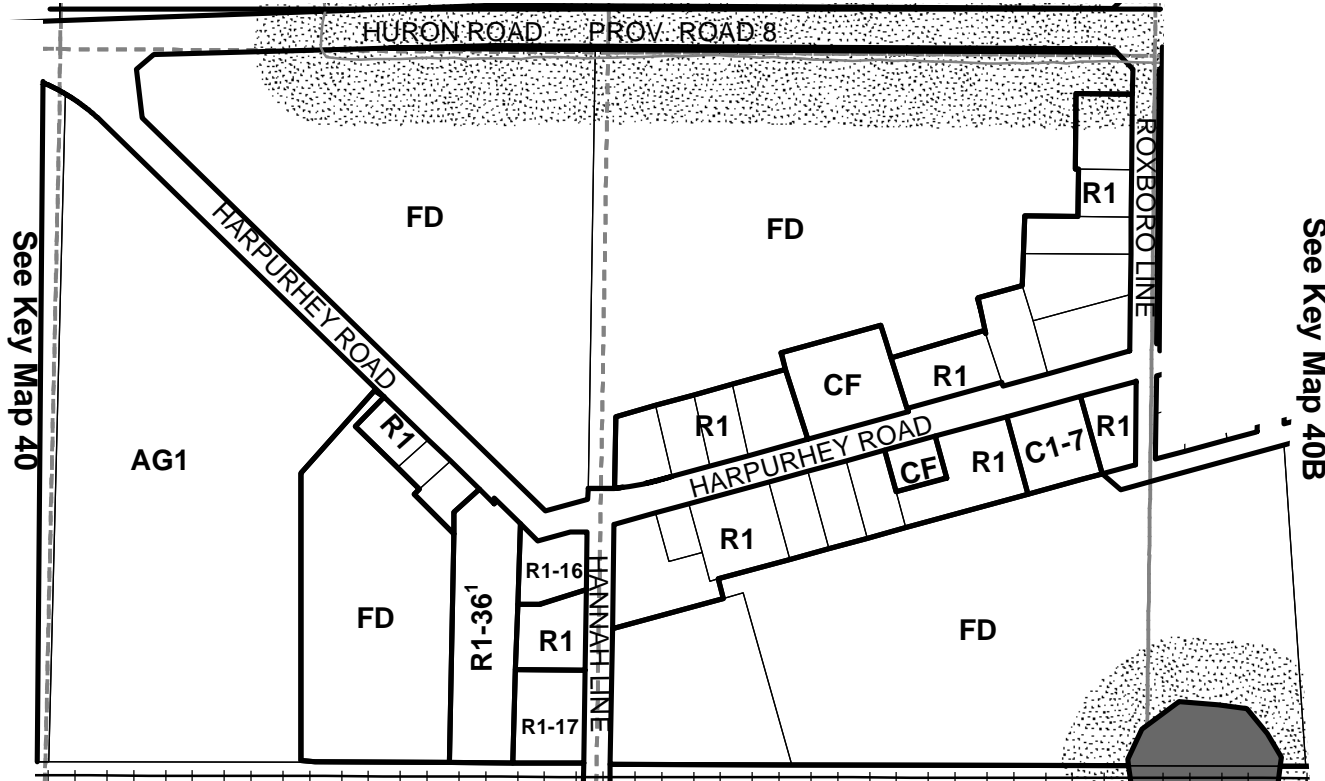
1:28,000

REVISION DATE May 10, 2010




**McKILLOP WARD**  
See Key Map 33

**SCHEDULE 'A'**  
**KEY MAP 40A**  
**HURON EAST**  
**TUCKERSMITH WARD**  
**HARPURHEY**



**Amendments**  
1 Amended by By-law 33-2017

REVISION DATE May 10, 2017

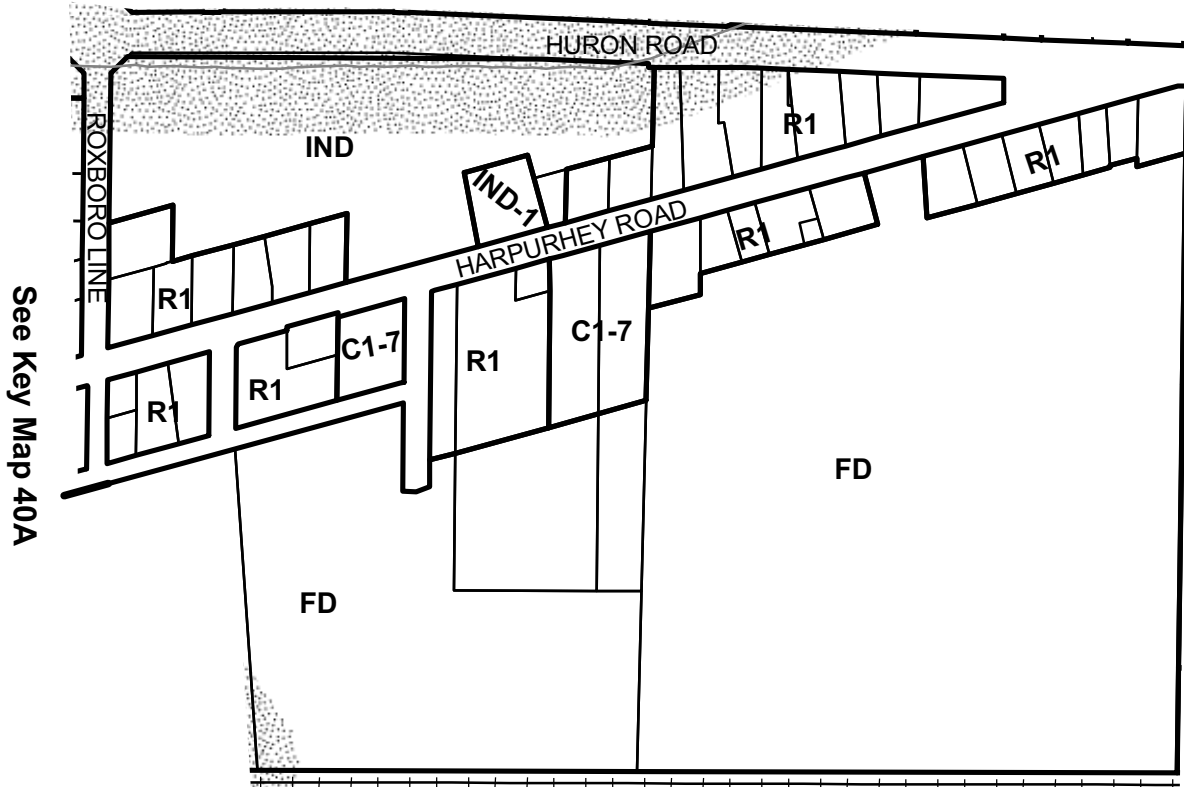


See Key Map 40

See Key Map 40B

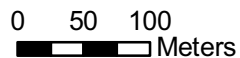
See Key Map 40

**McKILLOP WARD**  
See Key Map 33



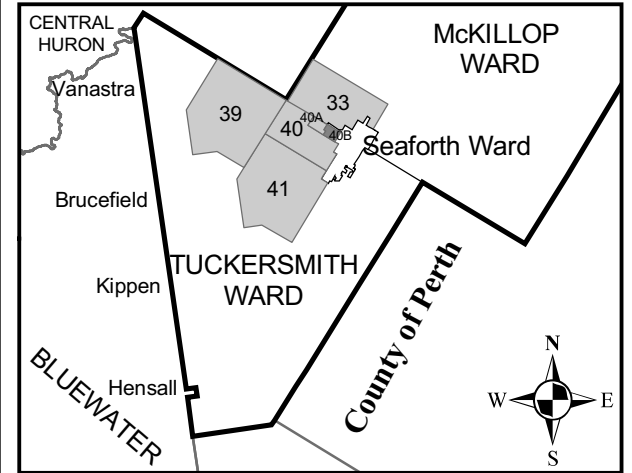
See Key Map 40A

See Key Map 40



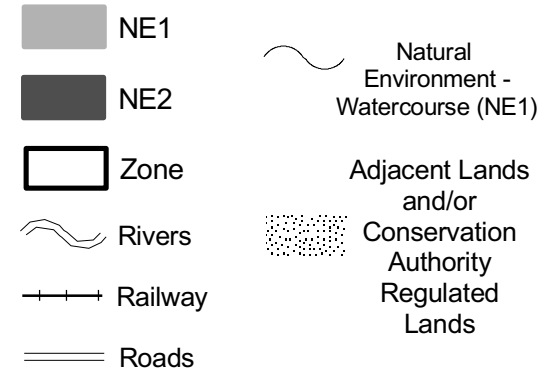
1:5,700

**SCHEDULE 'A'**  
**KEY MAP 40B**  
**HURON EAST**  
TUCKERSMITH WARD  
HARPURHEY



SEAFORTH WARD  
See Key Map 59

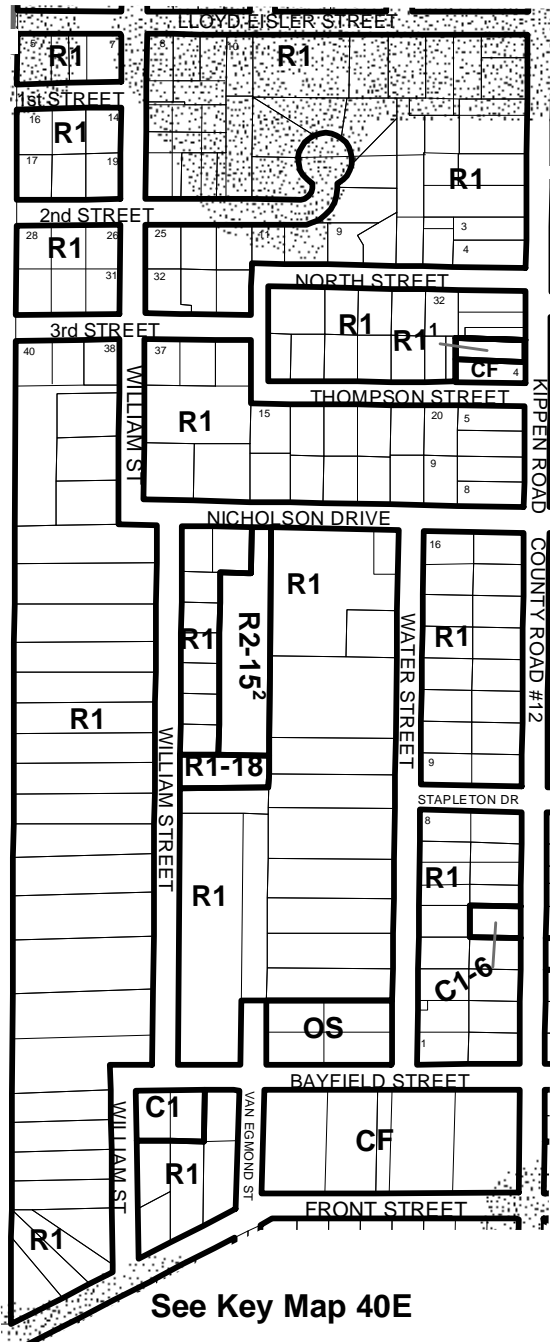
SEAFORTH WARD  
See Key Map 60



**Amendments**

REVISION DATE September 19, 2006

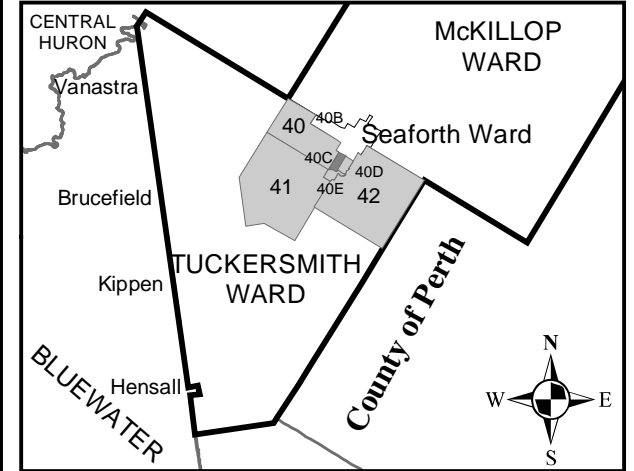
**SEAFORTH WARD**  
See Key Map 65



**SEAFORTH WARD**  
See Key Map 66

See Key Map 40D

**SCHEDULE 'A'**  
**KEY MAP 40C**  
**HURON EAST**  
**TUCKERSMITH WARD**  
**EGMONDVILLE**



See Key Map 40

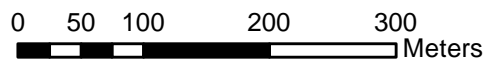
See Key Map 40E

- |  |         |  |  |
|--|---------|--|--|
|  | NE1     |  | Natural Environment - Watercourse (NE1)                      |
|  | NE2     |  | Conservation Authority Regulated Lands                       |
|  | Zone    |  | Rivers   |
|  | Rivers  |  | Railway  |
|  | Railway |  | Roads  |
|  | Roads   |  | Adjacent Lands and/or Conservation Authority Regulated Lands |

**Amendments**

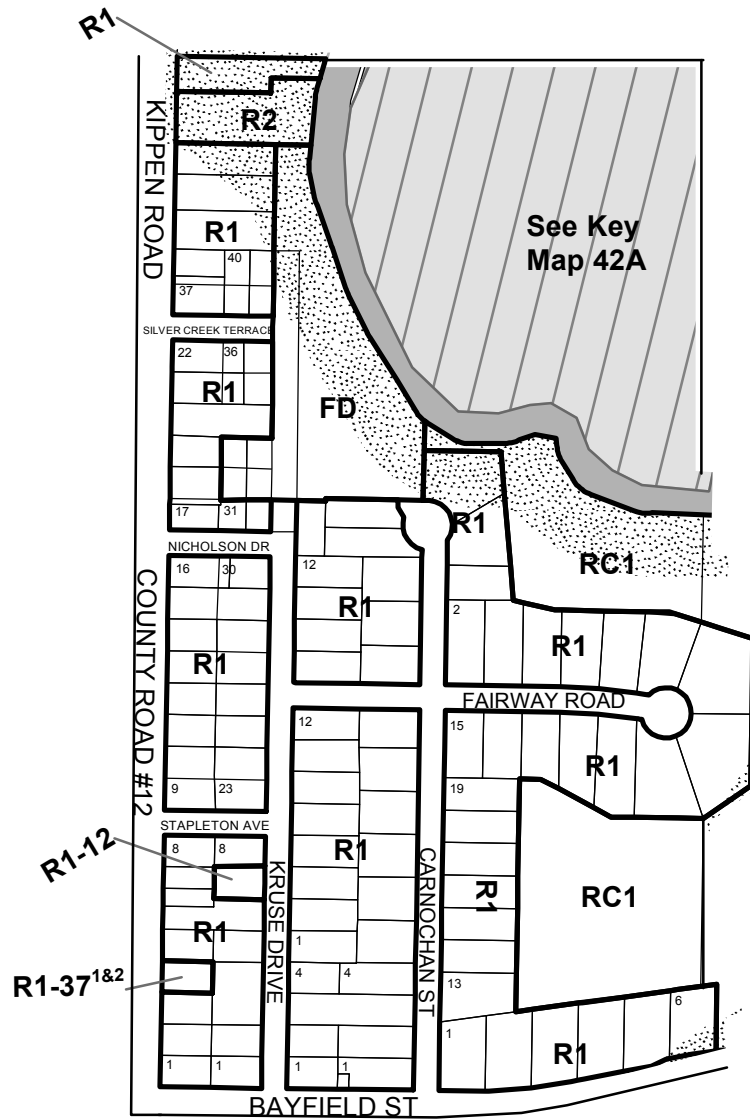
- 1 Amended by By-law 85-2009
- 2 Amended by By-law 36-2013

REVISION DATE August 13, 2013



1:6,000

**SEAFORTH WARD**  
See Key Map 66

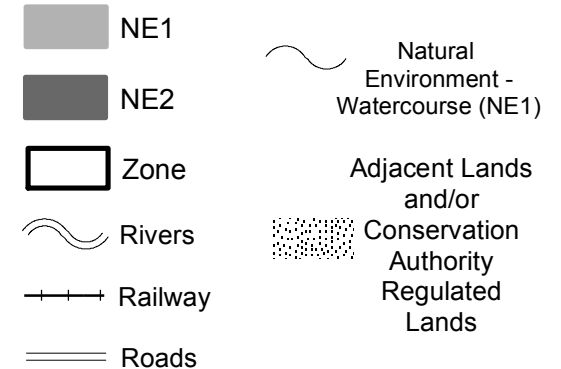
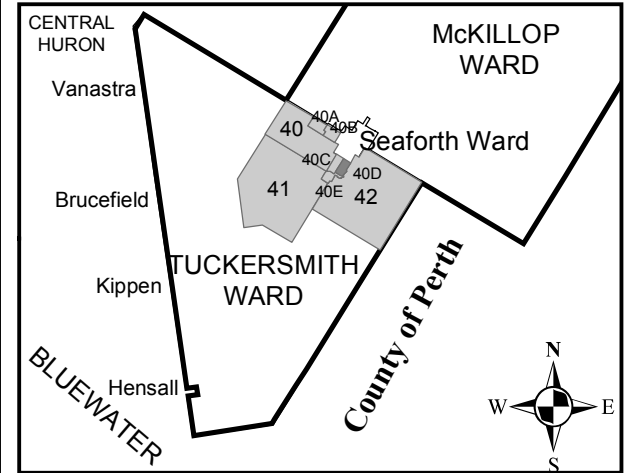


See Key Map 40E

See Key Map 40C

See Key Map 42

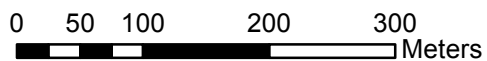
**SCHEDULE 'A'**  
**KEY MAP 40D**  
**HURON EAST**  
TUCKERSMITH WARD  
EGMONDVILLE



**Amendments**

- 1 Amended by By-law 39-2018
- 2 Amended by By-law 02-2019

REVISION DATE March 05, 2019



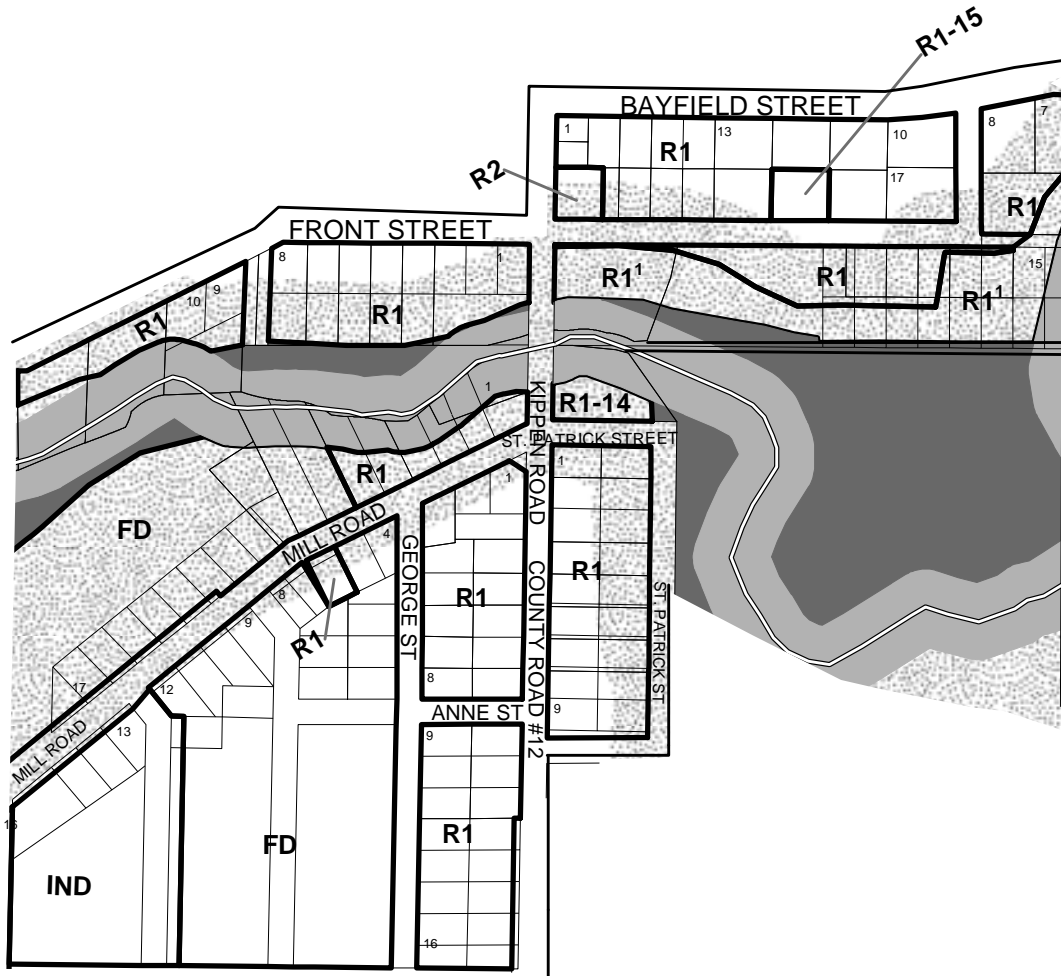
1:6,000

SEAFORTH WARD  
See Key Map 40C

SEAFORTH WARD  
See Key Map 40D

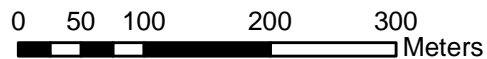
See Key Map 40

See Key Map 41



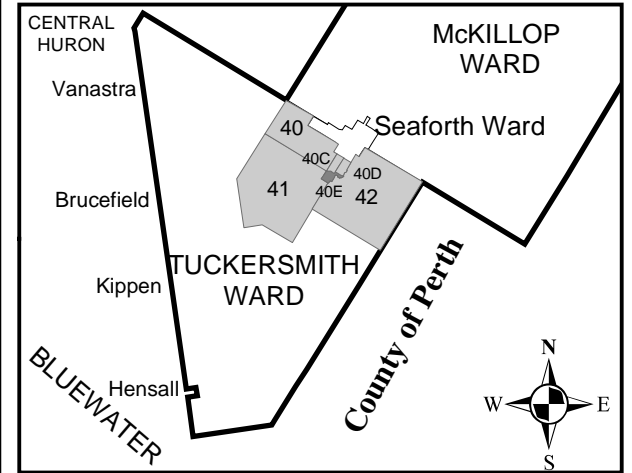
See Key Map 41

See Key Map 42

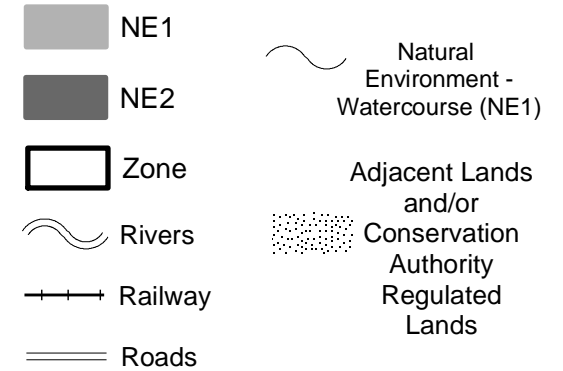


1:6,000

SCHEDULE 'A'  
*KEY MAP 40E*  
*HURON EAST*  
TUCKERSMITH WARD  
EGMONDVILLE



See Key Map 42

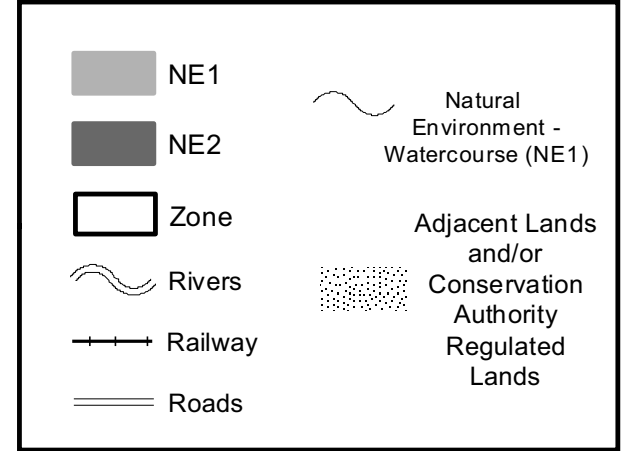
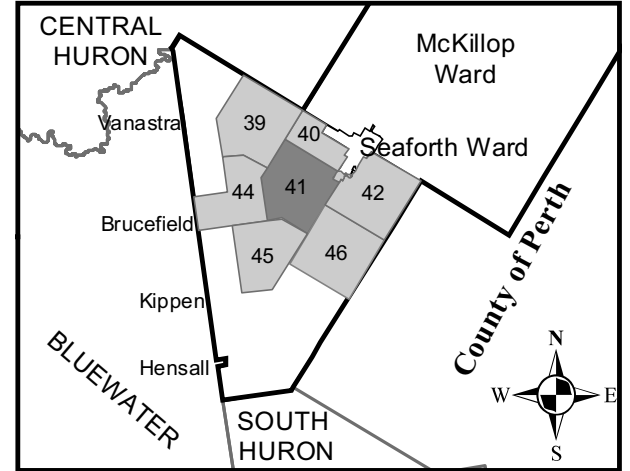


Amendments

1 Amended by By-law 85-2009

REVISION DATE May 17, 2010

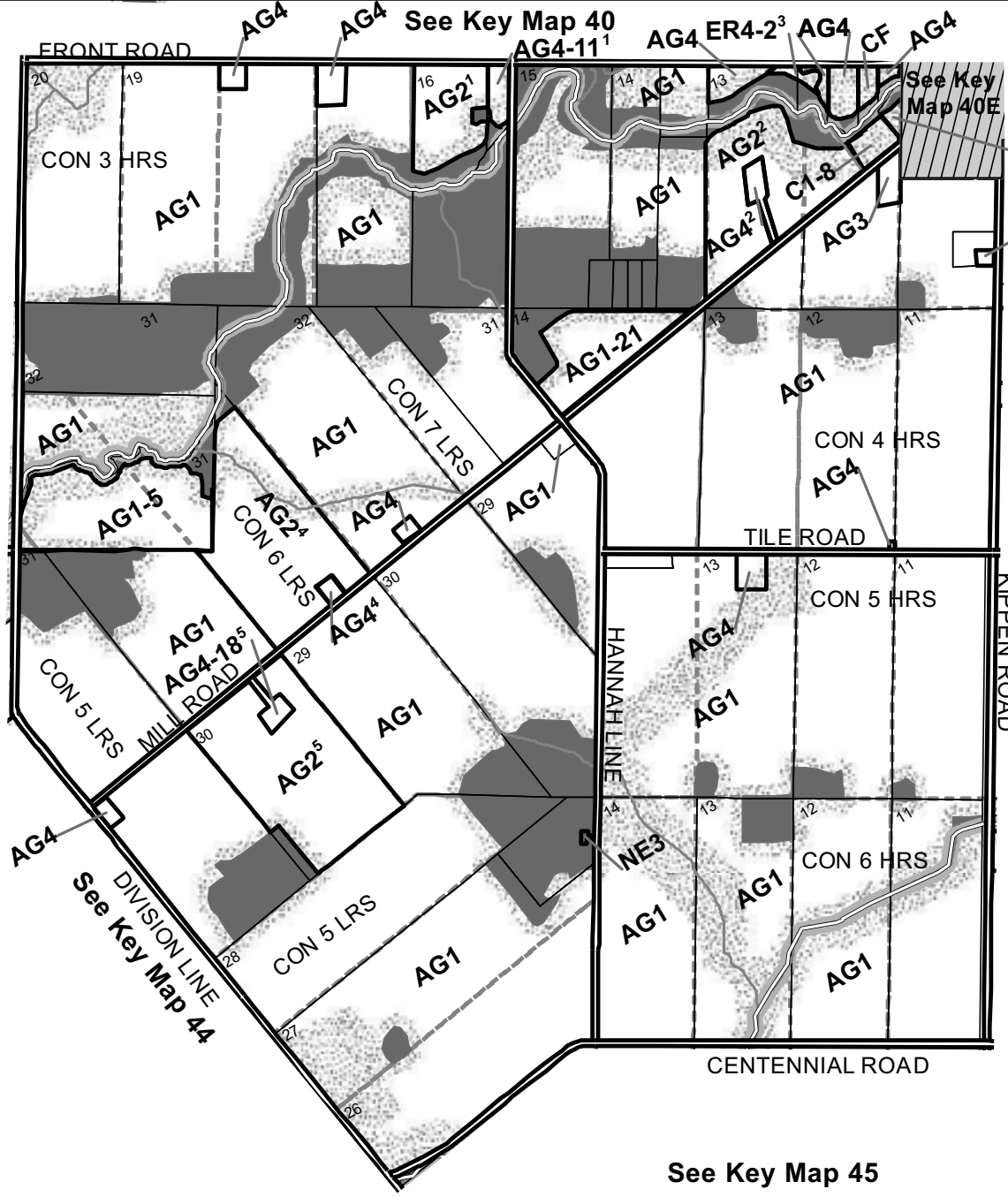
SCHEDULE 'A'  
**KEY MAP 41**  
**HURON EAST**  
 TUCKERSMITH WARD



**Amendments**

1 Amended by By-law 15-2007  
 2 Amended by By-law 52-2008  
 3 Amended by By-law 85-2009  
 4 Amended by By-law 37-2011  
 5 Amended by By-law 41-2011

REVISION DATE June 9, 2011

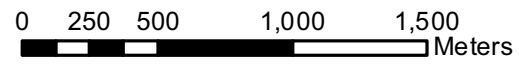


See Key Map 39

See Key Map 42

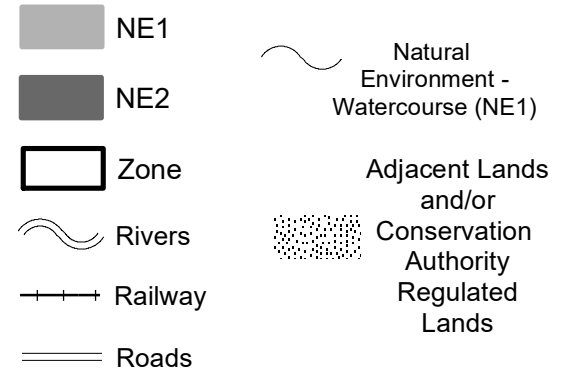
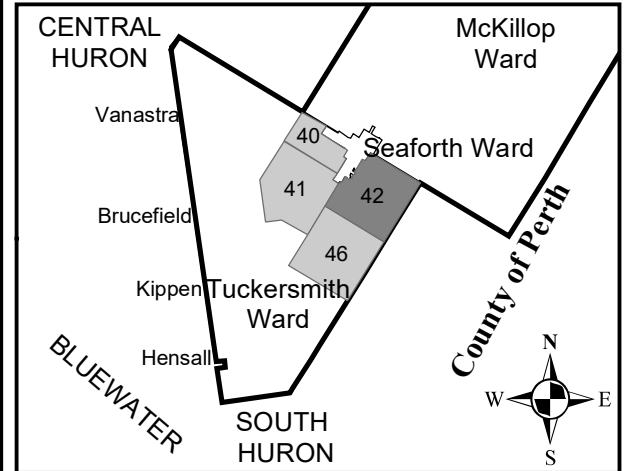
See Key Map 46

See Key Map 45



1:28,000

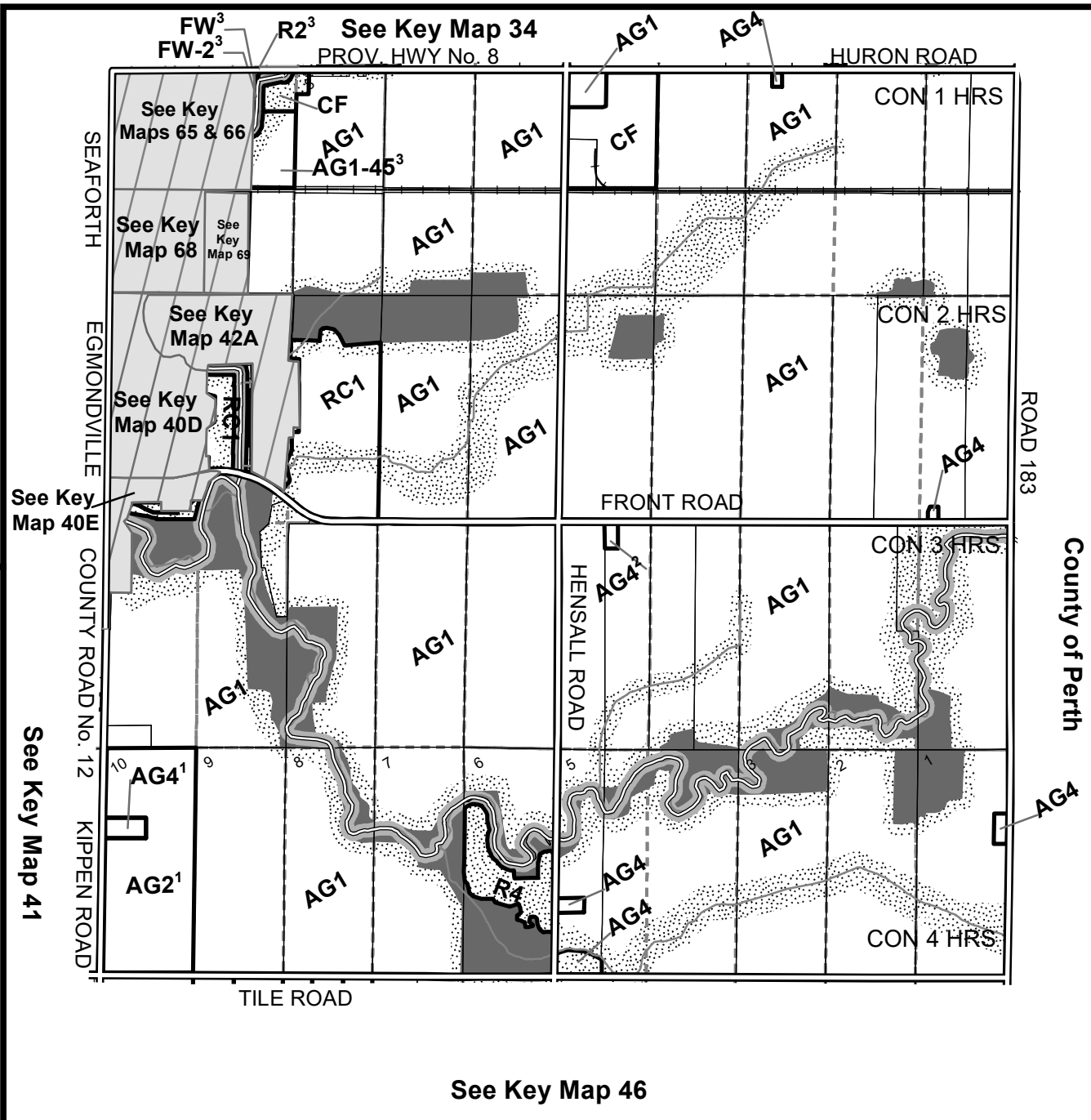
SCHEDULE 'A'  
**KEY MAP 42**  
**HURON EAST**  
 TUCKERSMITH WARD



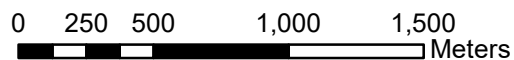
**Amendments**

- 1 Amended by By-law 32-2009
- 2 Amended by By-law 86-2010
- 2 Amended by By-law 54-2019

REVISION DATE September 16, 2019

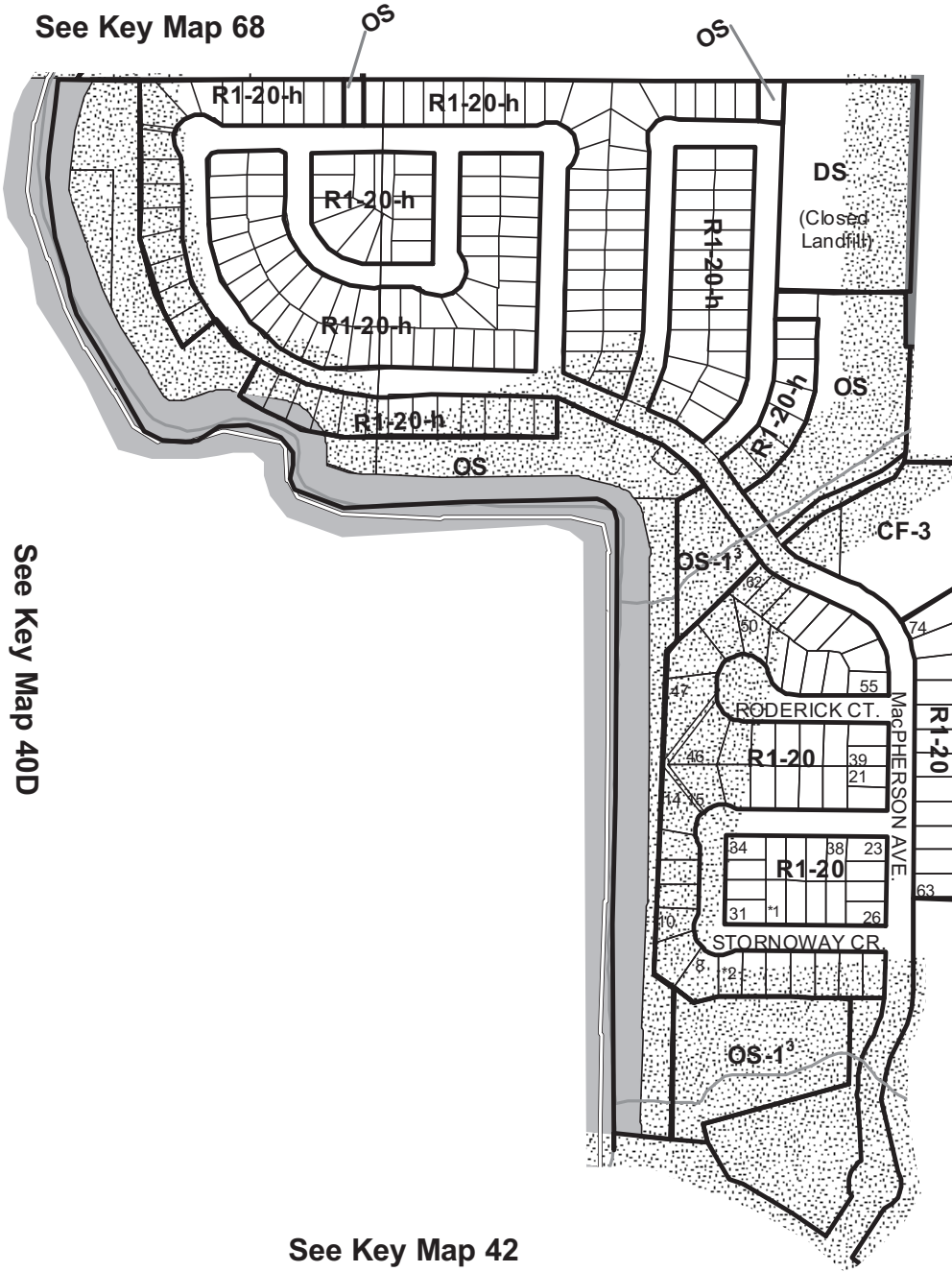


See Key Map 46



1:28,000

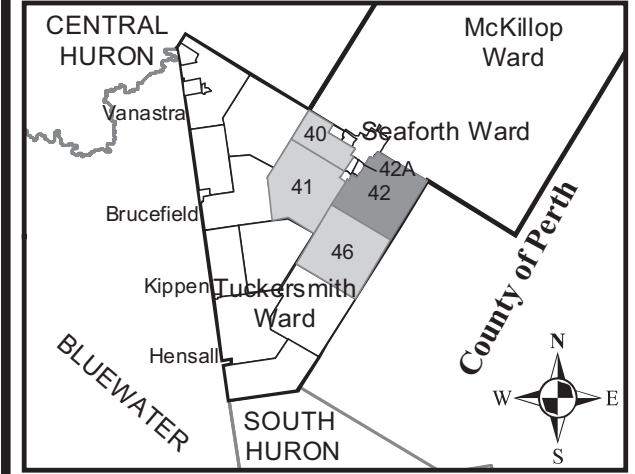
See Key Map 68



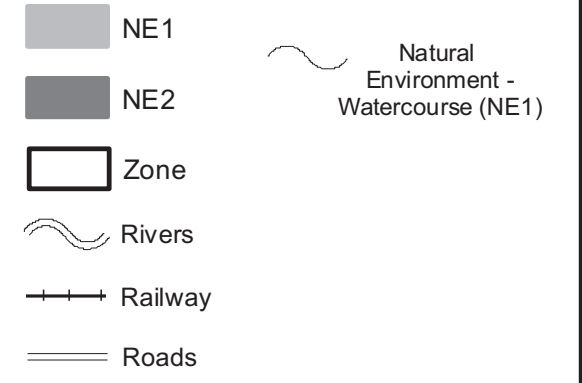
See Key Map 40D

See Key Map 42

SCHEDULE 'A'  
**KEY MAP 42A**  
**HURON EAST**  
 TUCKERSMITH WARD



See Key Map 42



**Amendments**

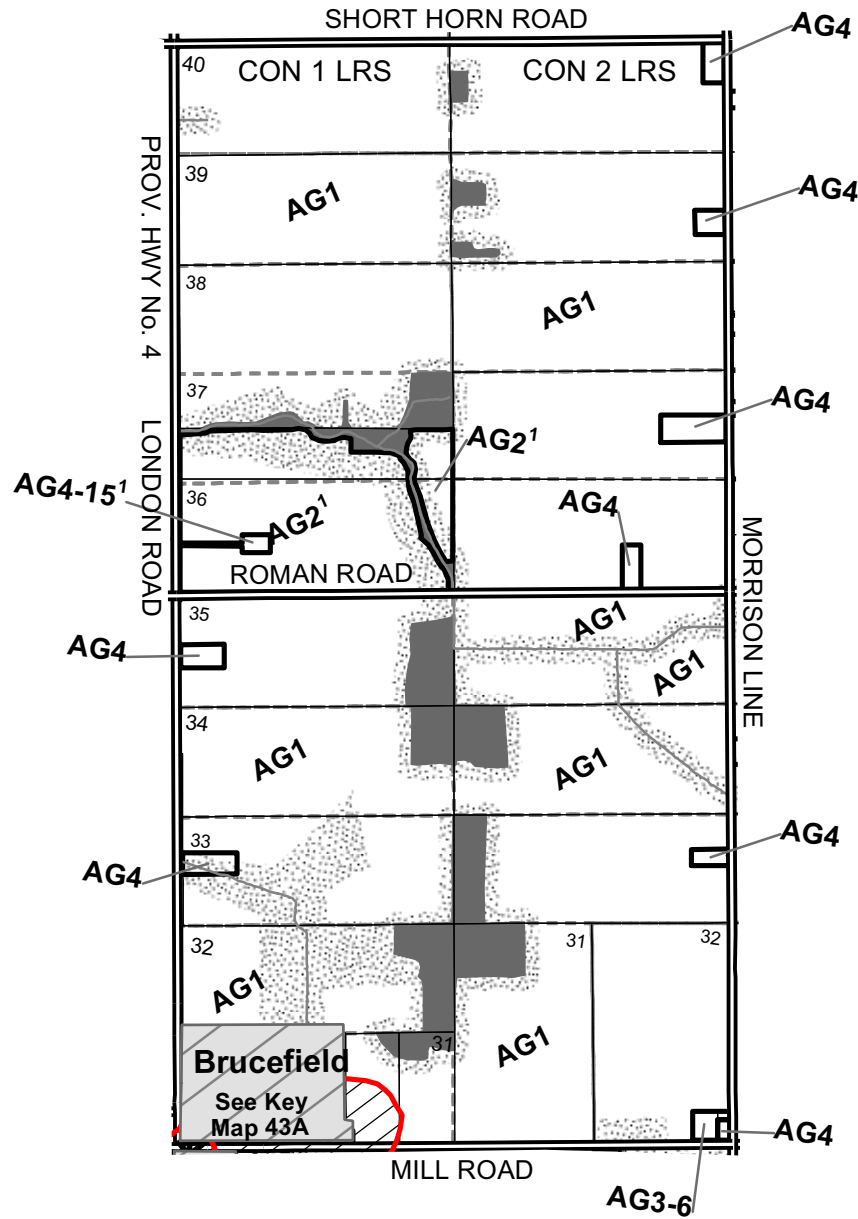
- \*1 Minor Variance A1-06
- \*2 Minor Variance A1-07
- 3 Amended by By-law 81-2011



REVISION DATE September 15, 2011



See Key Map 37



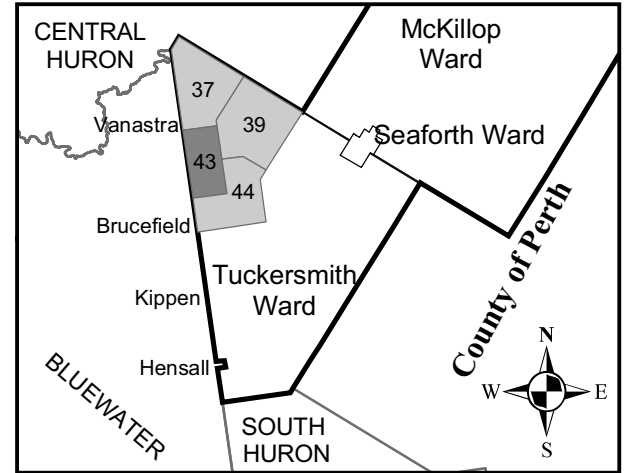
See Key Map 44

Municipality of Bluewater

See Key Map 39

See Key Map 44

SCHEDULE 'A'  
**KEY MAP 43**  
**HURON EAST**  
TUCKERSMITH WARD

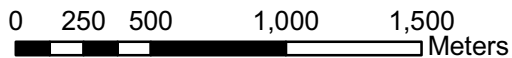


- |  |         |  |  |
|--|---------|--|--|
|  | NE1     |  | Natural Environment - Watercourse (NE1)                      |
|  | NE2     |  | Adjacent Lands and/or Conservation Authority Regulated Lands |
|  | Zone    |  | Municipal Well   |
|  | Rivers  |  | 2 Year Time of Travel (See section 3.50)                     |
|  | Railway |  |  |
|  | Roads   |  |  |

**Amendments**

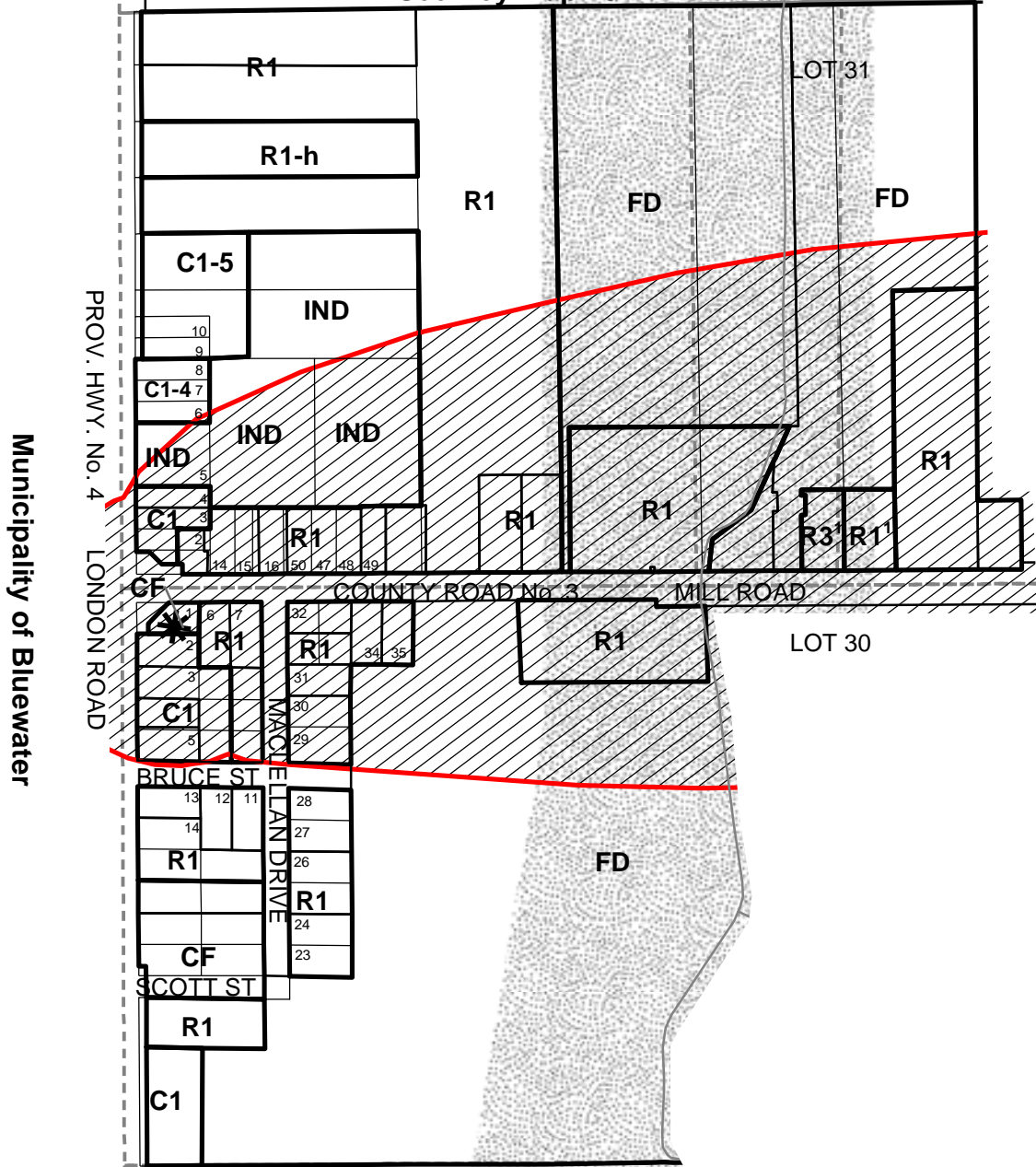
Amended by By-law 85-2009 (Identification of Municipal Wells and 2 year time of travel)  
1 Amended by By-law 08-2010

REVISION DATE May 13, 2010



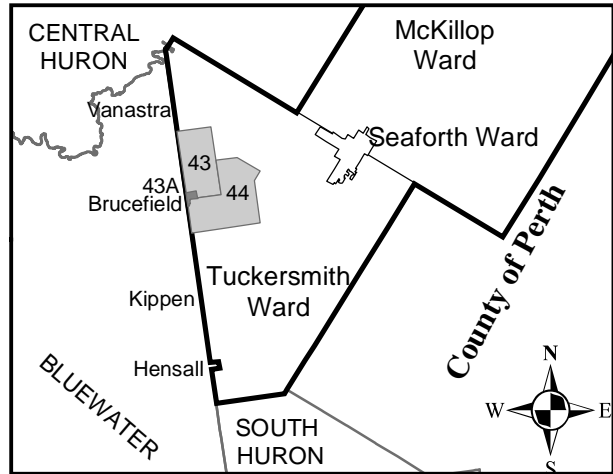
1:28,000

See Key Map 43



See Key Map 44

### SCHEDULE 'A' KEY MAP 43A HURON EAST TUCKERSMITH WARD BRUCEFIELD



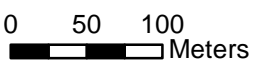
See Key Map 43

See Key Map 44

- NE1
- NE2
- Zone
- Rivers
- Railway
- Roads
- Natural Environment - Watercourse (NE1)
- Adjacent Lands and/or Conservation Authority Regulated Lands
- Municipal Well
- 2 Year Time of Travel (See section 3.50)

#### Amendments

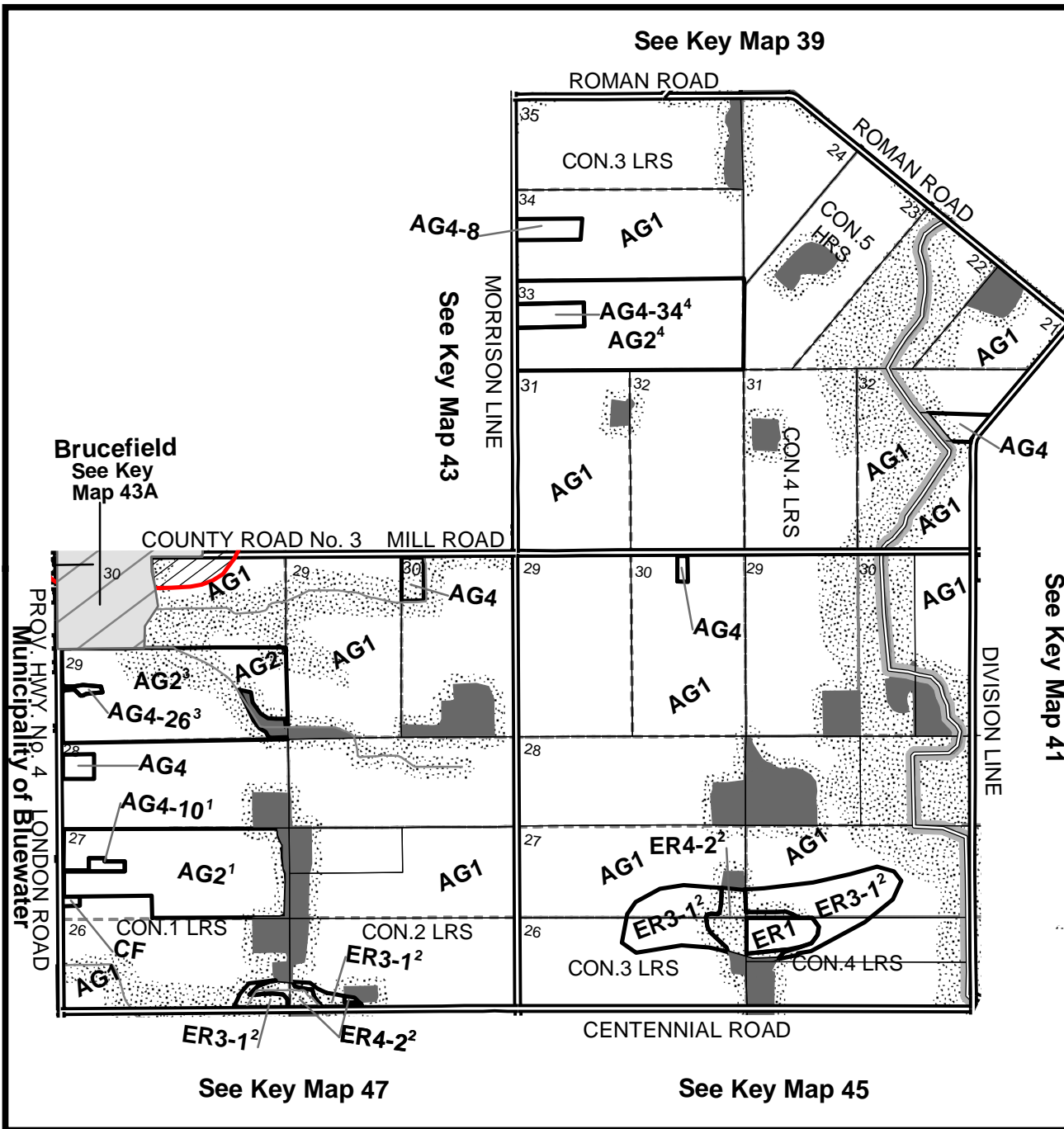
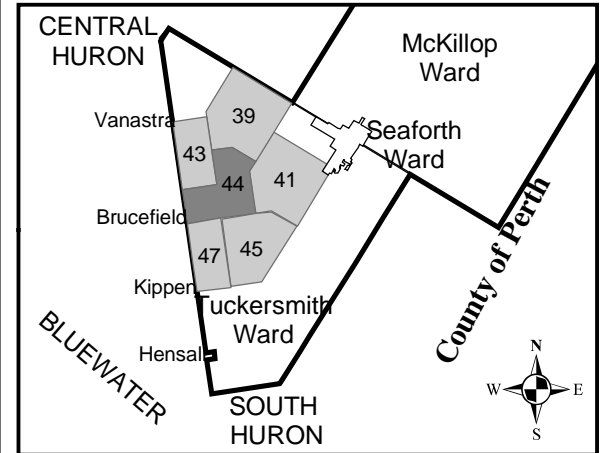
Amended by By-law 85-2009 (adding the Identification of Municipal Wells and 2 year time of travel)  
1 Amended by By-law 25-2014



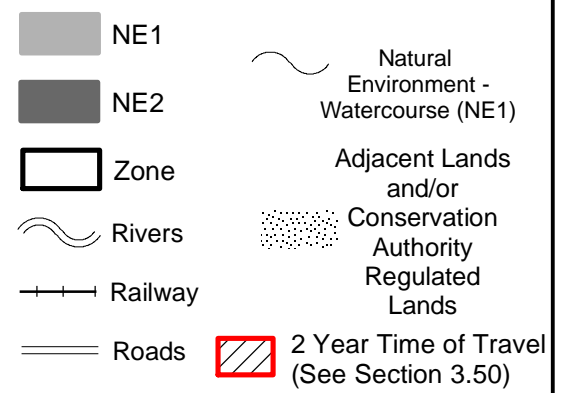
1:5,000

REVISION DATE August 27, 2014

# SCHEDULE 'A' KEY MAP 44 HURON EAST TUCKERSMITH WARD



See Key Map 41



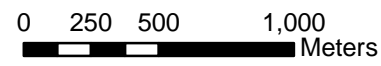
**Amendments**

1 Amended by By-law 76-2006  
 2 Amended by By-law 85-2009 (Identification of Municipal Wells and 2 year time of travel)  
 3 Amended by By-law 65-2012  
 4 Amendment condition of consent file B03-2017

See Key Map 39

See Key Map 47

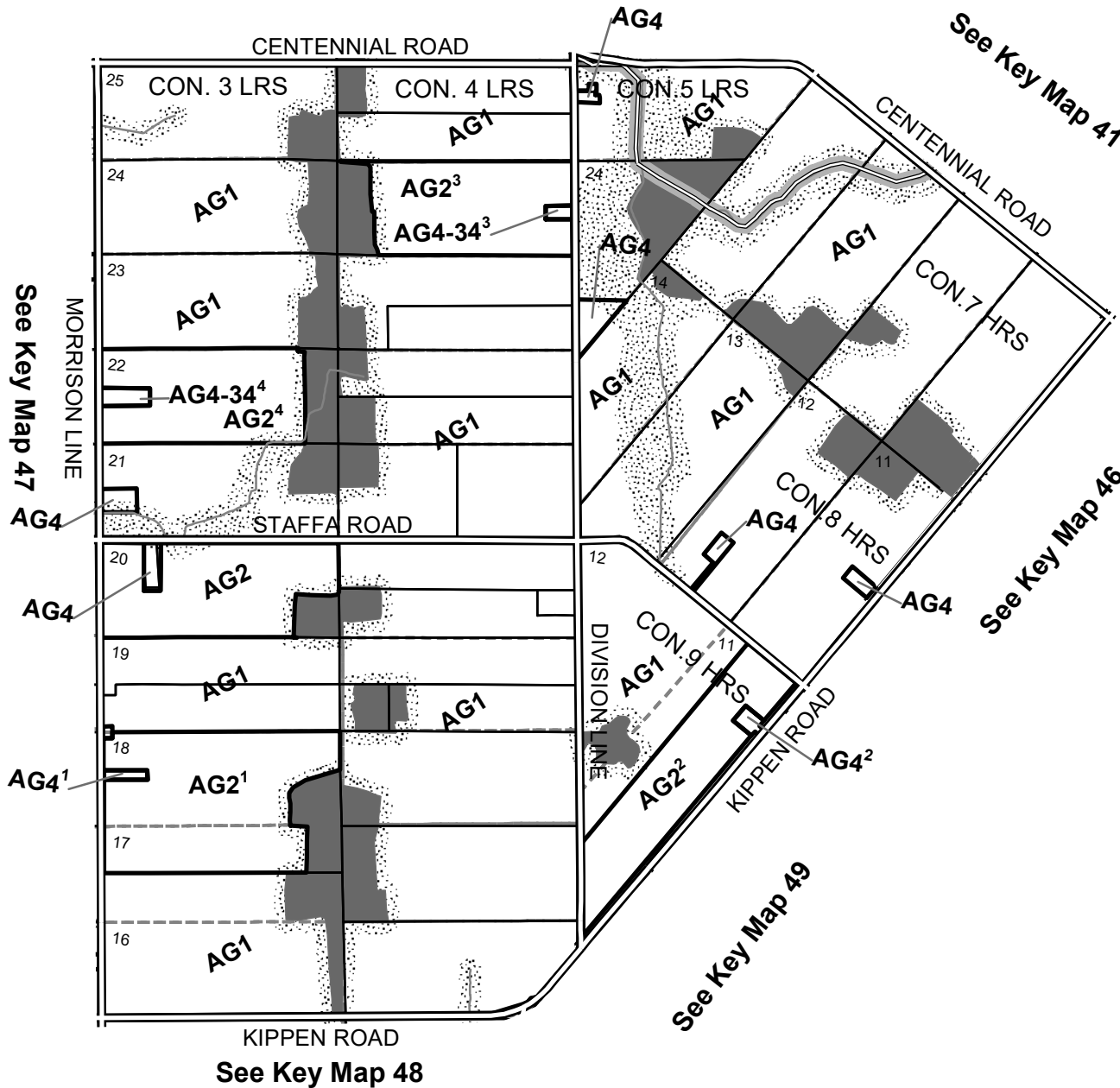
See Key Map 45



1:28,000

REVISION DATE June 15, 2017

See Key Map 44



See Key Map 47

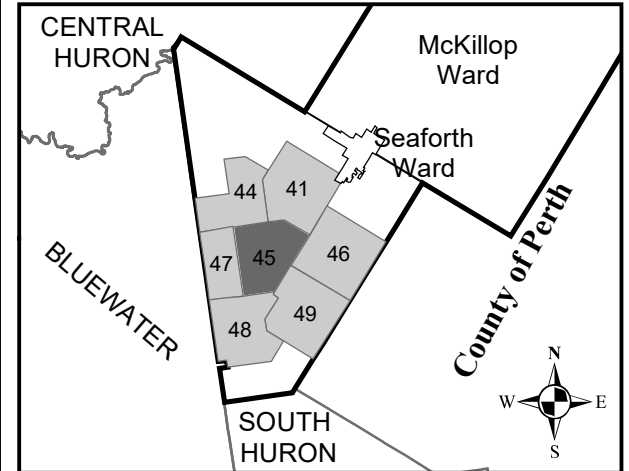
See Key Map 41

See Key Map 46

See Key Map 49

See Key Map 48

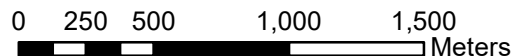
# SCHEDULE 'A' KEY MAP 45 HURON EAST TUCKERSMITH WARD



- NE1
- NE2
- Zone
- Rivers
- Railway
- Roads
- Natural Environment - Watercourse (NE1)
- Adjacent Lands and/or Conservation Authority Regulated Lands

### Amendments

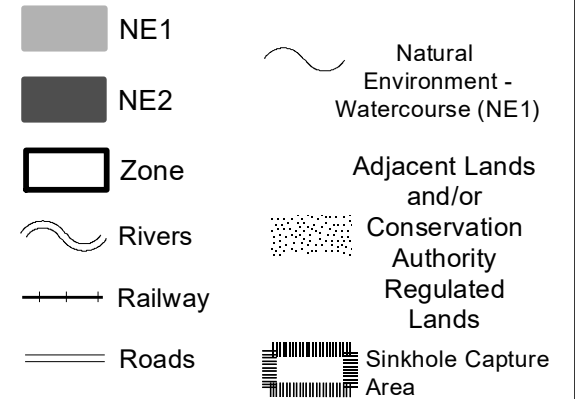
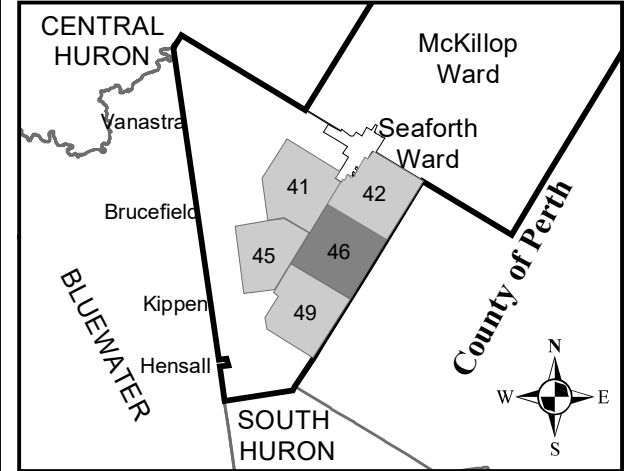
- 1 Amended by By-law 31-2007
- 2 Amended by By-law 20-2012
- 3 Amendment condition of consent file B23-2017
- 4 Amendment condition of consent file C10-2019



1:28,000

REVISION DATE August 26, 2019


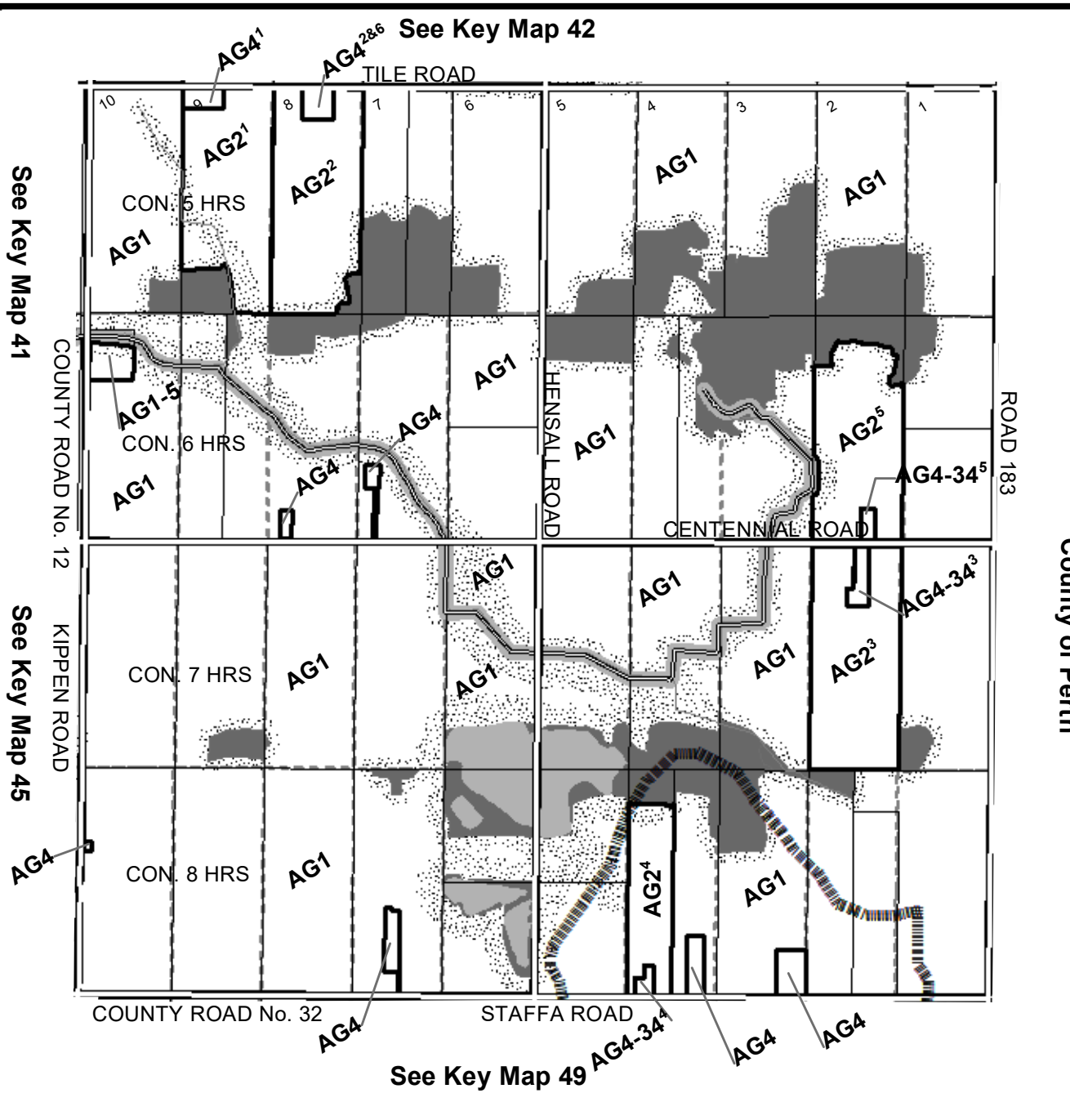
SCHEDULE 'A'  
**KEY MAP 46**  
**HURON EAST**  
 TUCKERSMITH WARD



**Amendments**

- Amended by By-law 85-2009 (added sinkhole capture area)
- 1 Amended by By-law 39-2010
- 2 Amended by By-law 96-2010
- 3 Amendment condition of consent file B04-2017
- 4 Amendment condition of consent file B22-2017
- 5 Amendment condition of consent file C06-2018
- 6 Amended by By-law 85-2019 (Temp Use Expires Dec 3, 2039)

REVISION DATE April 21, 2020



1:28,000



See Key Map 41

See Key Map 45

See Key Map 42

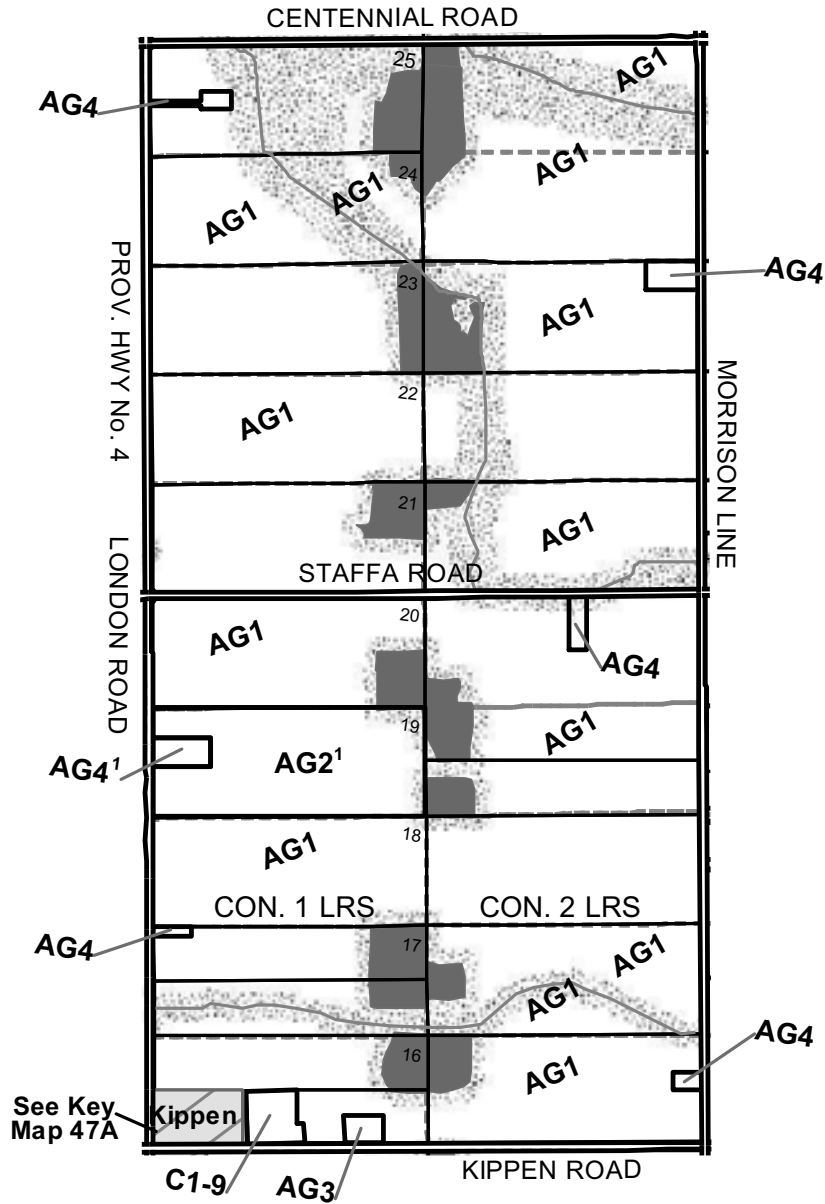
See Key Map 49

County of Perth

See Key Map 44

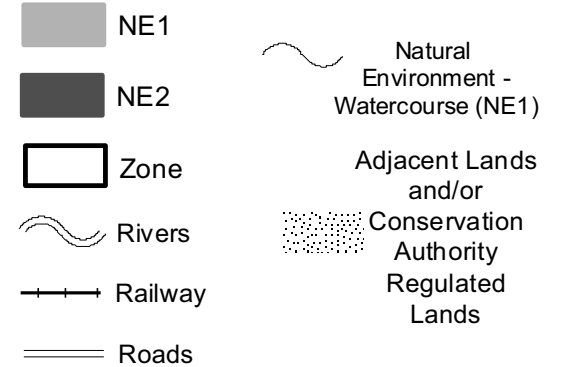
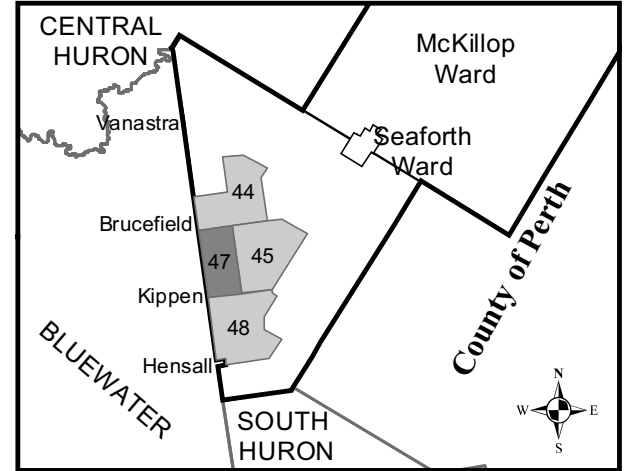
# SCHEDULE 'A' KEY MAP 47 HURON EAST TUCKERSMITH WARD

Municipality of Bluewater



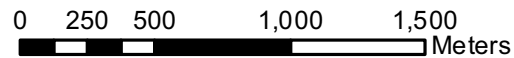
See Key Map 45

See Key Map 48



### Amendments

1 Amended by By-law 25-2011

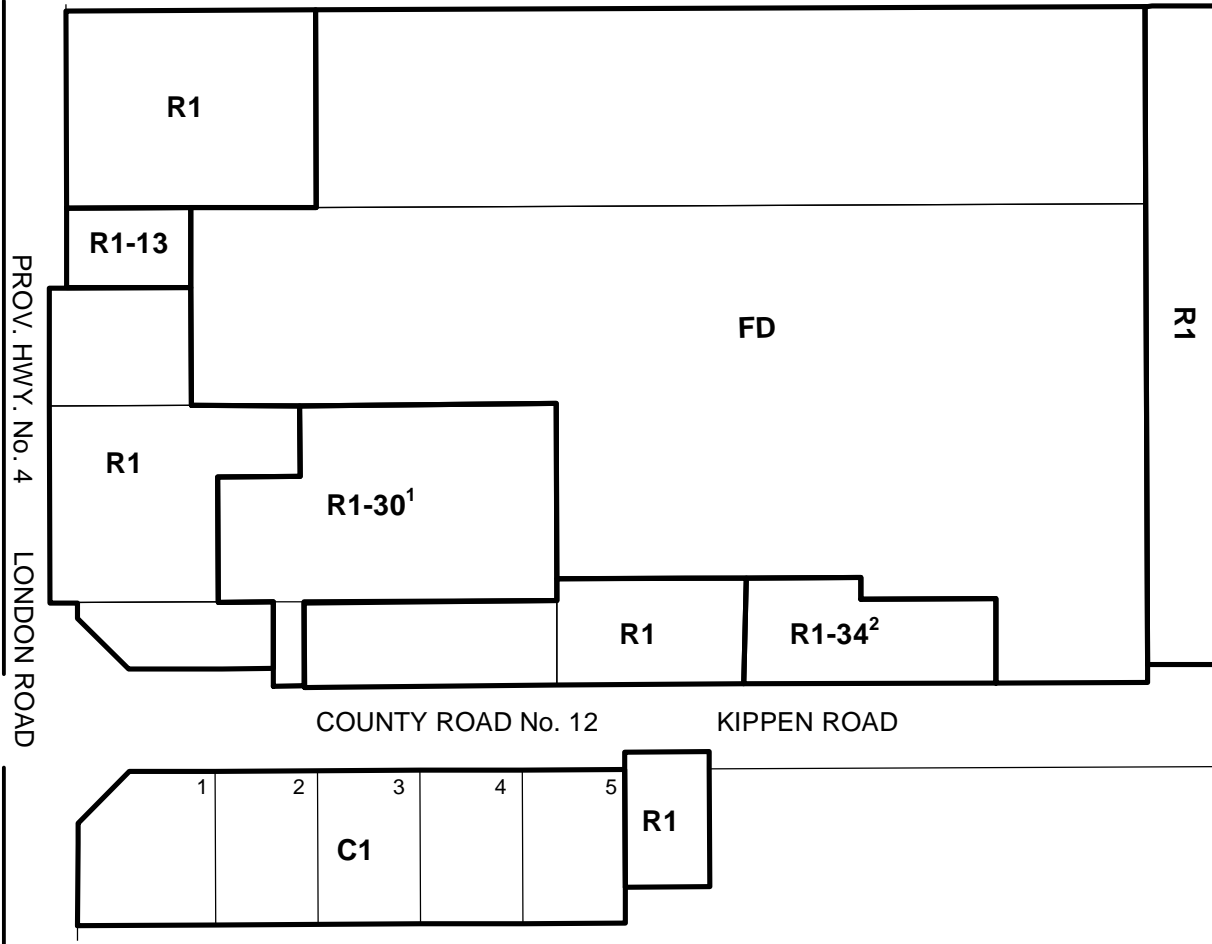


1:28,000

REVISION DATE April 7, 2011

See Key Map 47

Municipality of Bluewater



See Key Map 47

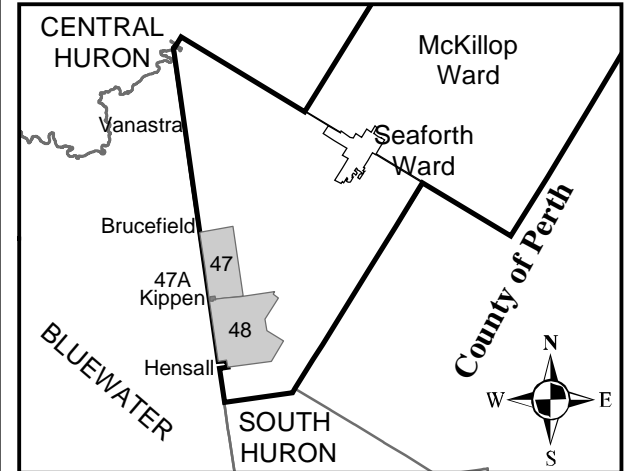
See Key Map 48

See Key Map 48



1:2,250

SCHEDULE 'A'  
**KEY MAP 47A**  
**HURON EAST**  
**TUCKERSMITH WARD**  
**KIPPEN**



- NE1
- NE2
- Zone
- Rivers
- Railway
- Roads
- Natural Environment - Watercourse (NE1)
- Adjacent Lands and/or Conservation Authority Regulated Lands

**Amendments**

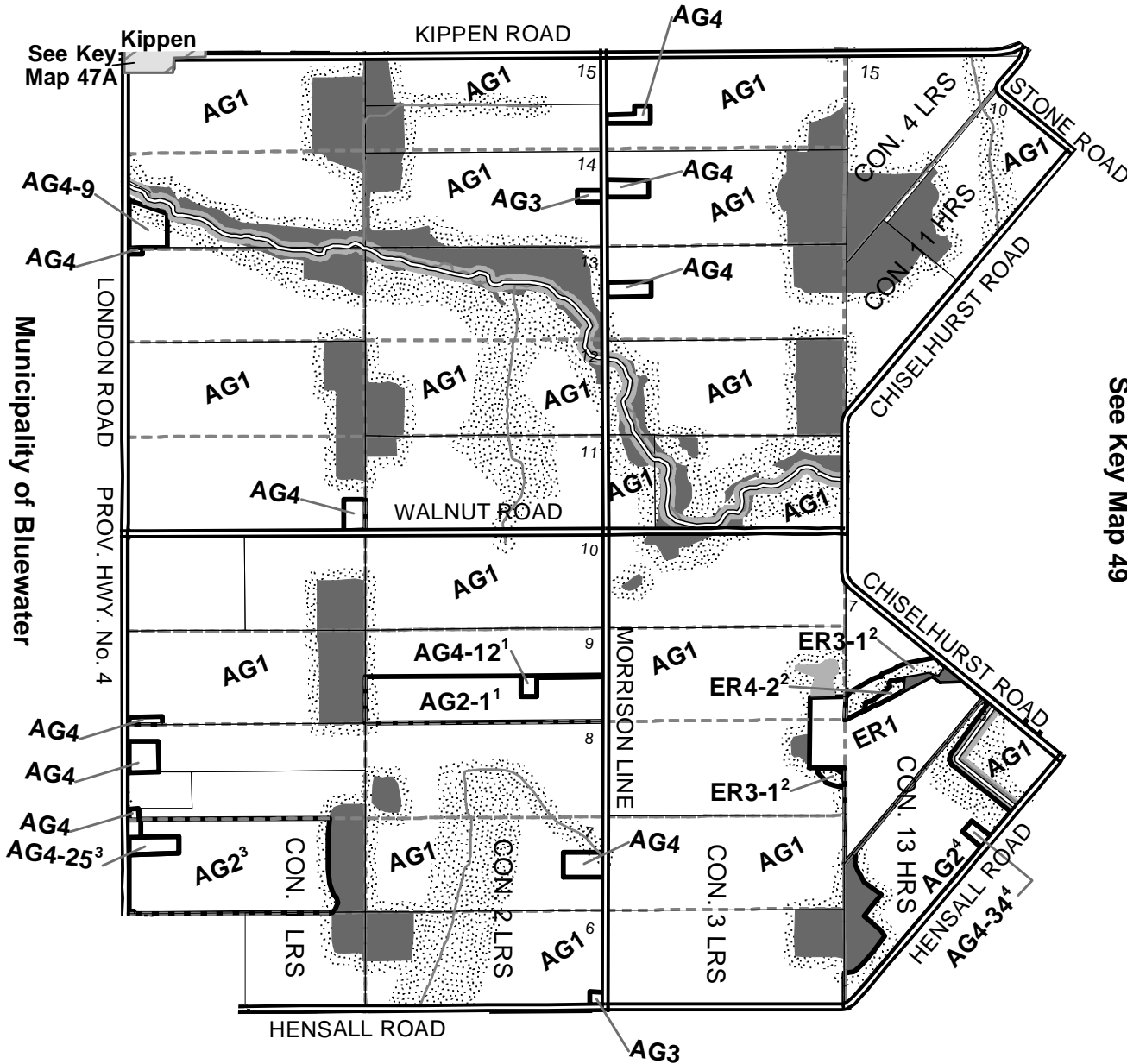
- 1 As amended by By-law 17-2009
- 2 As amended by By-law 55-2015

REVISION DATE December 04, 2015

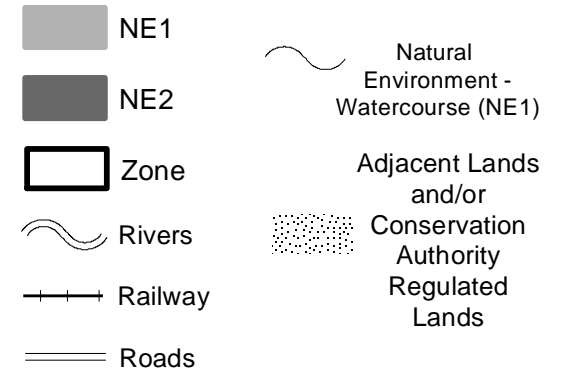
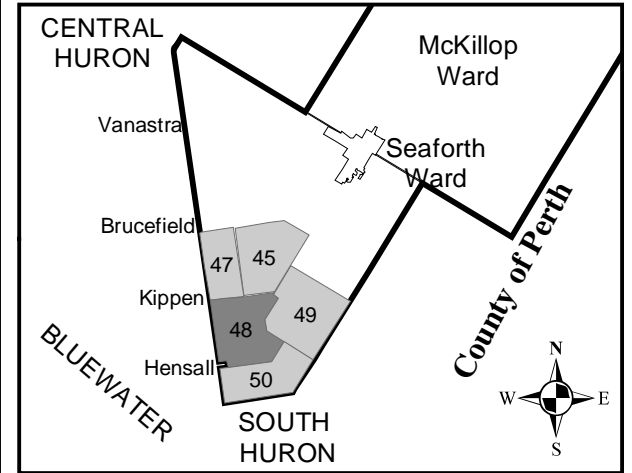
See Key Map 47

See Key Map 45

# SCHEDULE 'A' KEY MAP 48 HURON EAST TUCKERSMITH WARD




See Key Map 49



## Amendments

- 1 Amended by By-law 40-2007
- 2 Amended by By-law 85-2009
- 3 Amended by By-law 64-2012
- 4 Amendment condition of consent file B27-2016

See Key Map 50

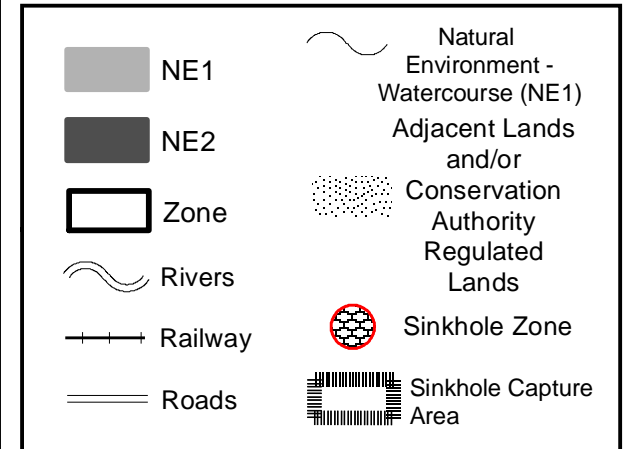
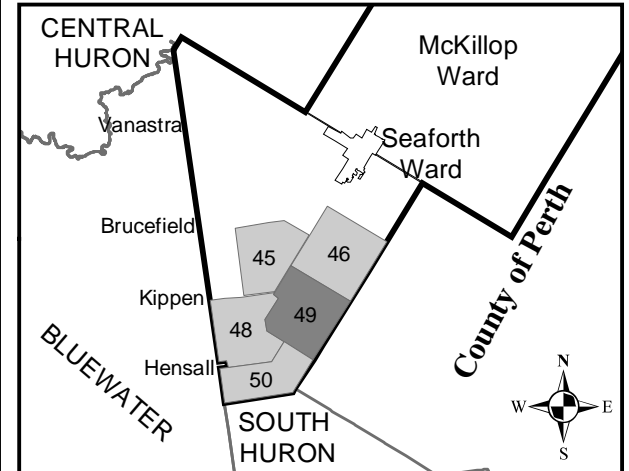


1:28,000

REVISION DATE February 27, 2017



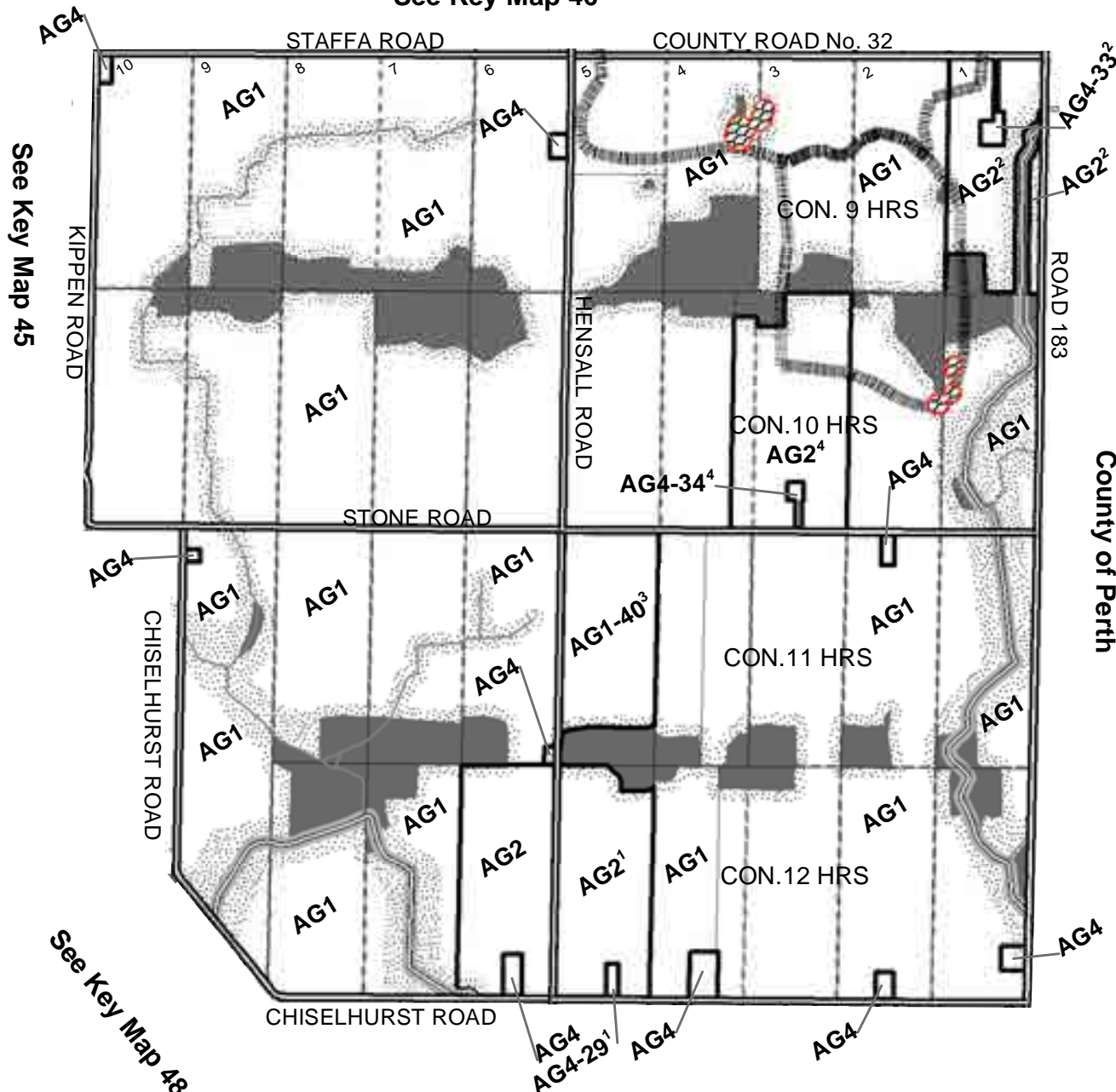
# SCHEDULE 'A' KEY MAP 49 HURON EAST TUCKERSMITH WARD



**Amendments**  
 Amended by By-law 85-2009 (added Sinkhole Capture Area)  
 1 Amended by By-law 67-2013  
 2 Amended by By-law 22-2016  
 3 Amended by By-law 61-2016  
 4 Amendment condition of consent file B24-2016

REVISION DATE February 27, 2017

See Key Map 46

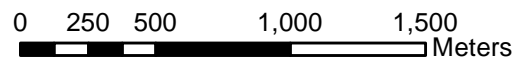


See Key Map 45

County of Perth

See Key Map 48

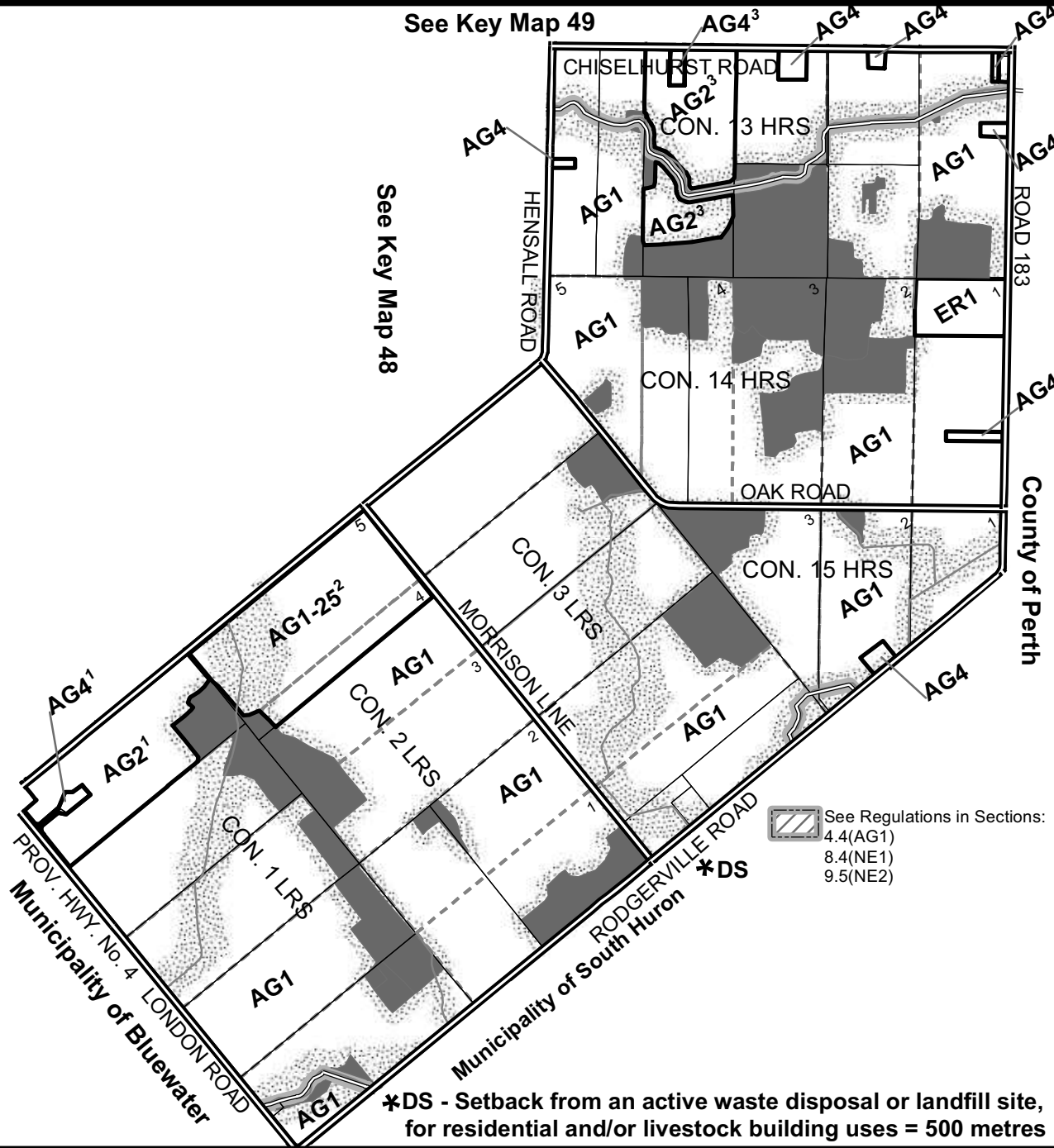
See Key Map 50



1:28,000

See Key Map 49

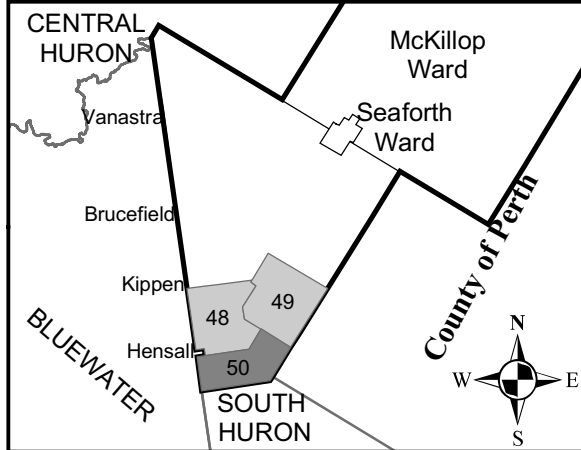
See Key Map 48



See Regulations in Sections:  
 4.4(AG1)  
 8.4(NE1)  
 9.5(NE2)

\*DS - Setback from an active waste disposal or landfill site, for residential and/or livestock building uses = 500 metres

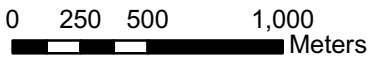
# SCHEDULE 'A' KEY MAP 50 HURON EAST TUCKERSMITH WARD



	NE1		Natural Environment - Watercourse (NE1)
	NE2		500 metre Setback around active land fill site
	Zone		Rivers
	Roads		Railway
	Conservation Authority Regulated Lands		Adjacent Lands and/or Conservation Authority Regulated Lands

### Amendments

- 1 Amended by By-law 88-2006
- 2 Amended by By-law 34-2008
- Amended by By-law 85-2009 (Added note regarding DS setback)
- 3 Amended by By-law 94-2010



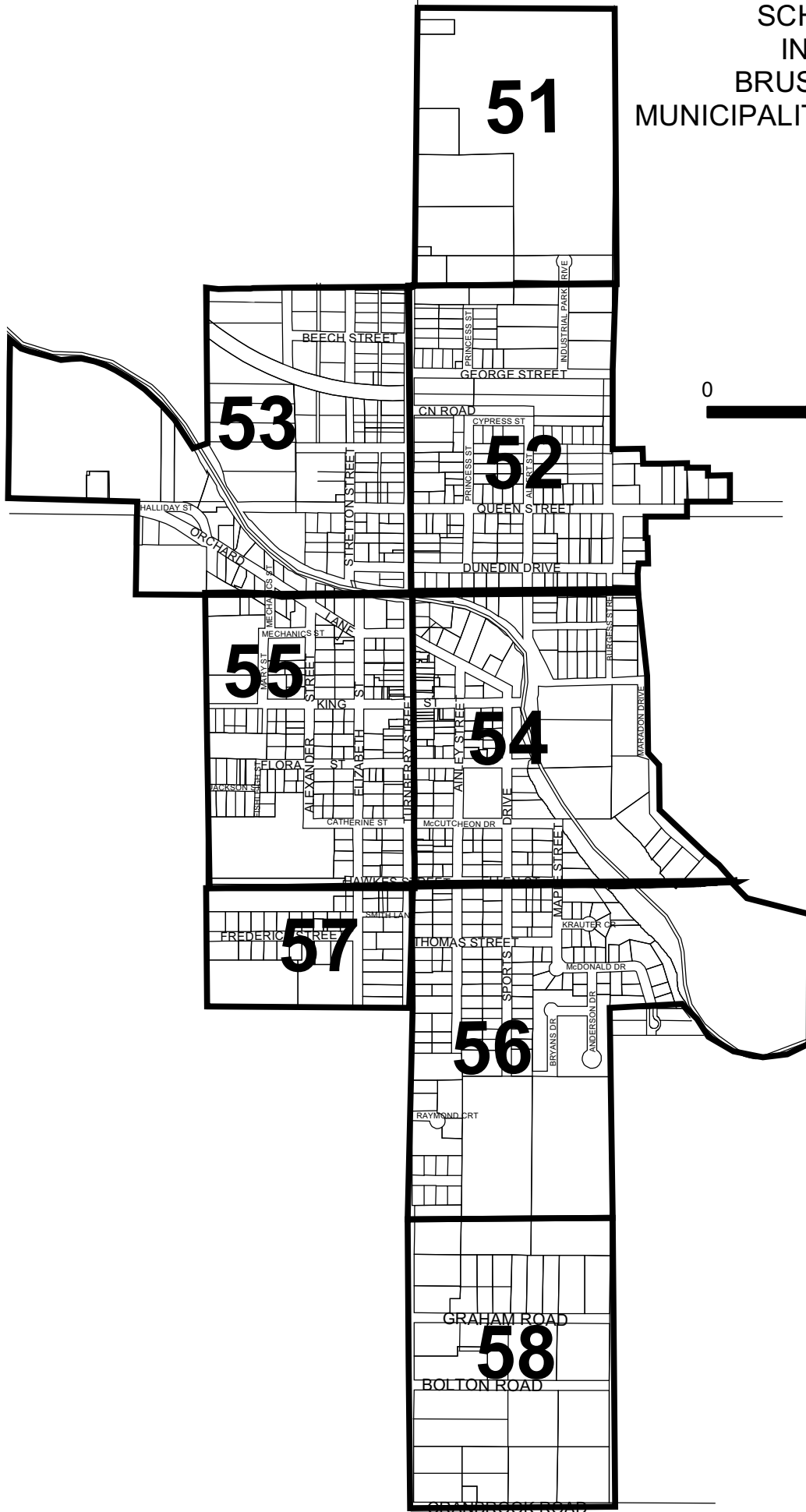
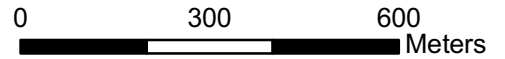
1:28,000

REVISION DATE January 10, 2011

SCHEDULE "A"  
INDEX MAP  
BRUSSELS WARD  
MUNICIPALITY OF HURON EAST

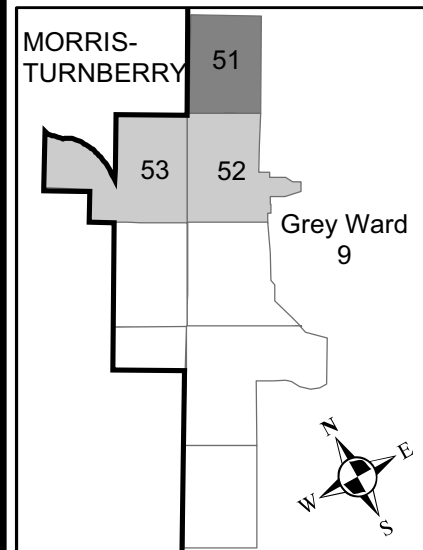


1:12,000



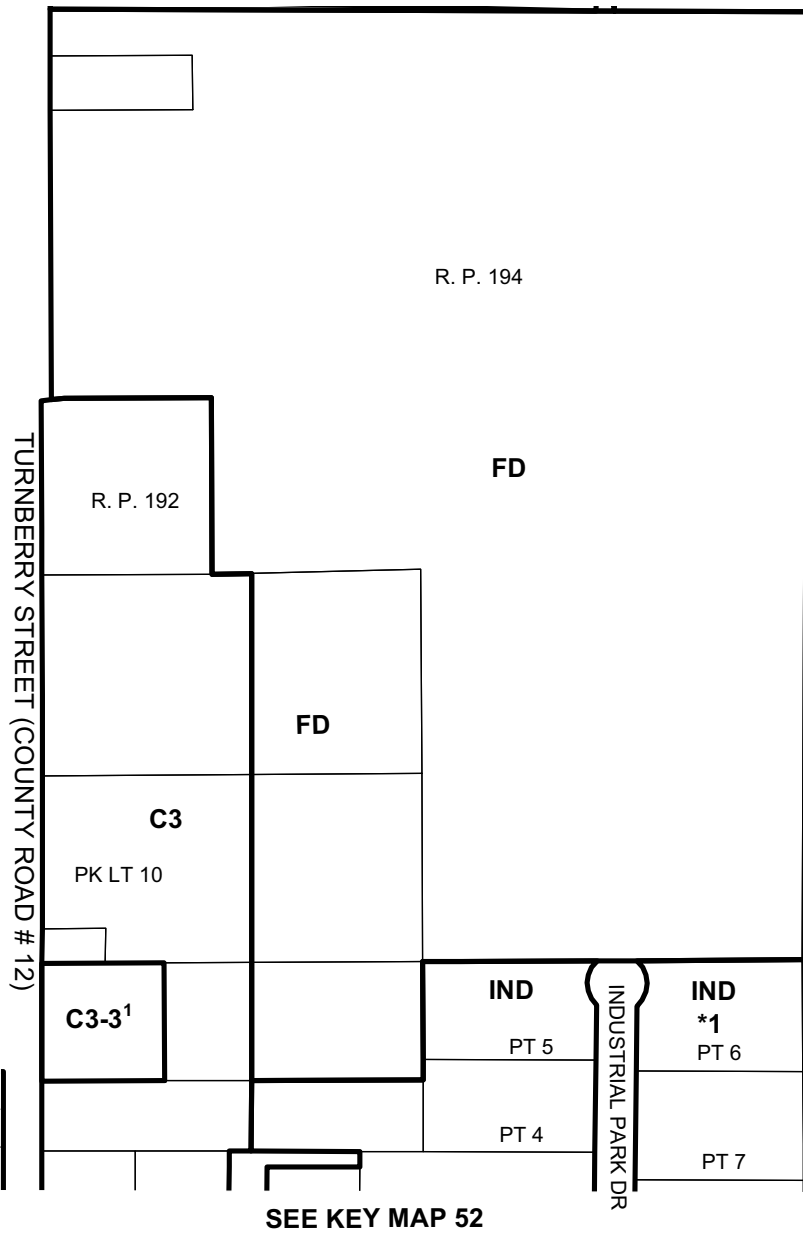
SEE KEY MAP 9 (GREY WARD)

# SCHEDULE 'A' KEY MAP 51 HURON EAST BRUSSELS WARD



SEE KEY MAP 9 (GREY WARD)

MUNICIPALITY OF MORRIS-TURNBERRY



SEE KEY MAP 53

SEE KEY MAP 52

-  Zone
-  Rivers
-  Roads

### Amendments

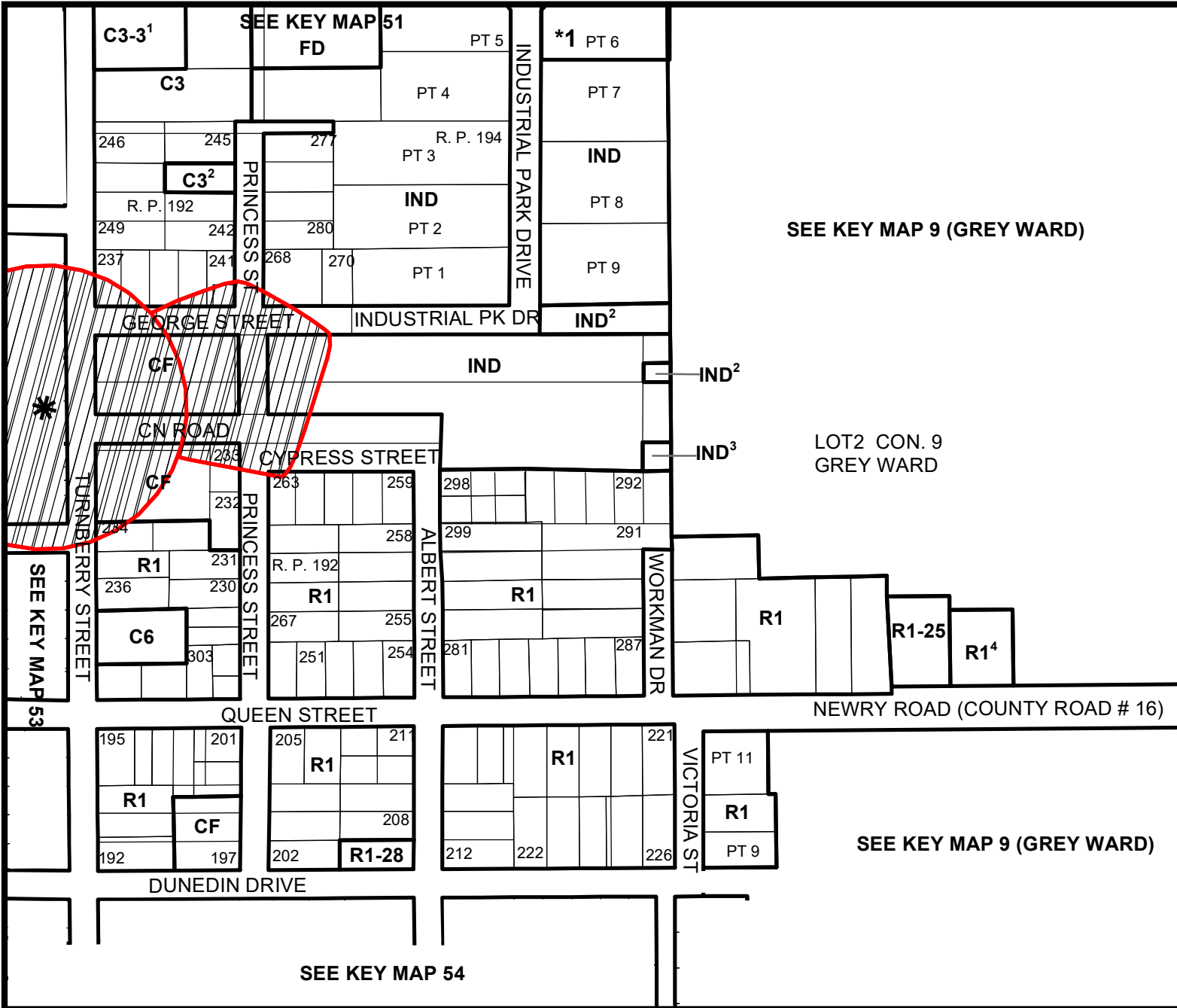
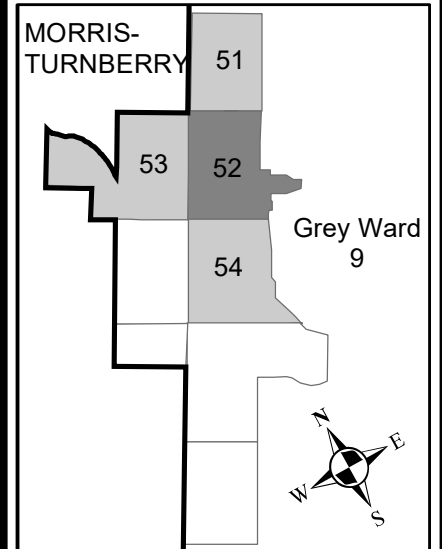
- \*1 Minor Variance A2-07
- 1 Amended by By-law 43-2008



1:4,000

REVISION  
DATE July 29, 2008

# SCHEDULE 'A' KEY MAP 52 HURON EAST BRUSSELS WARD



SEE KEY MAP 9 (GREY WARD)

LOT2 CON. 9  
GREY WARD

SEE KEY MAP 9 (GREY WARD)

SEE KEY MAP 54

- Zone
- Rivers
- Roads
- 2 Year Time of Travel (See section 3.50)
- Municipal Well

## Amendments

- \*1 Minor Variance A2-07
- 1 Amended by By-law 43-2008
- 2 Amended by By-law 85-2009 (Adding the Identification of Municipal Wells and 2 year time of travel)
- 3 Amendment condition of consent file B16/15
- 4 Amended by By-law 16-2020



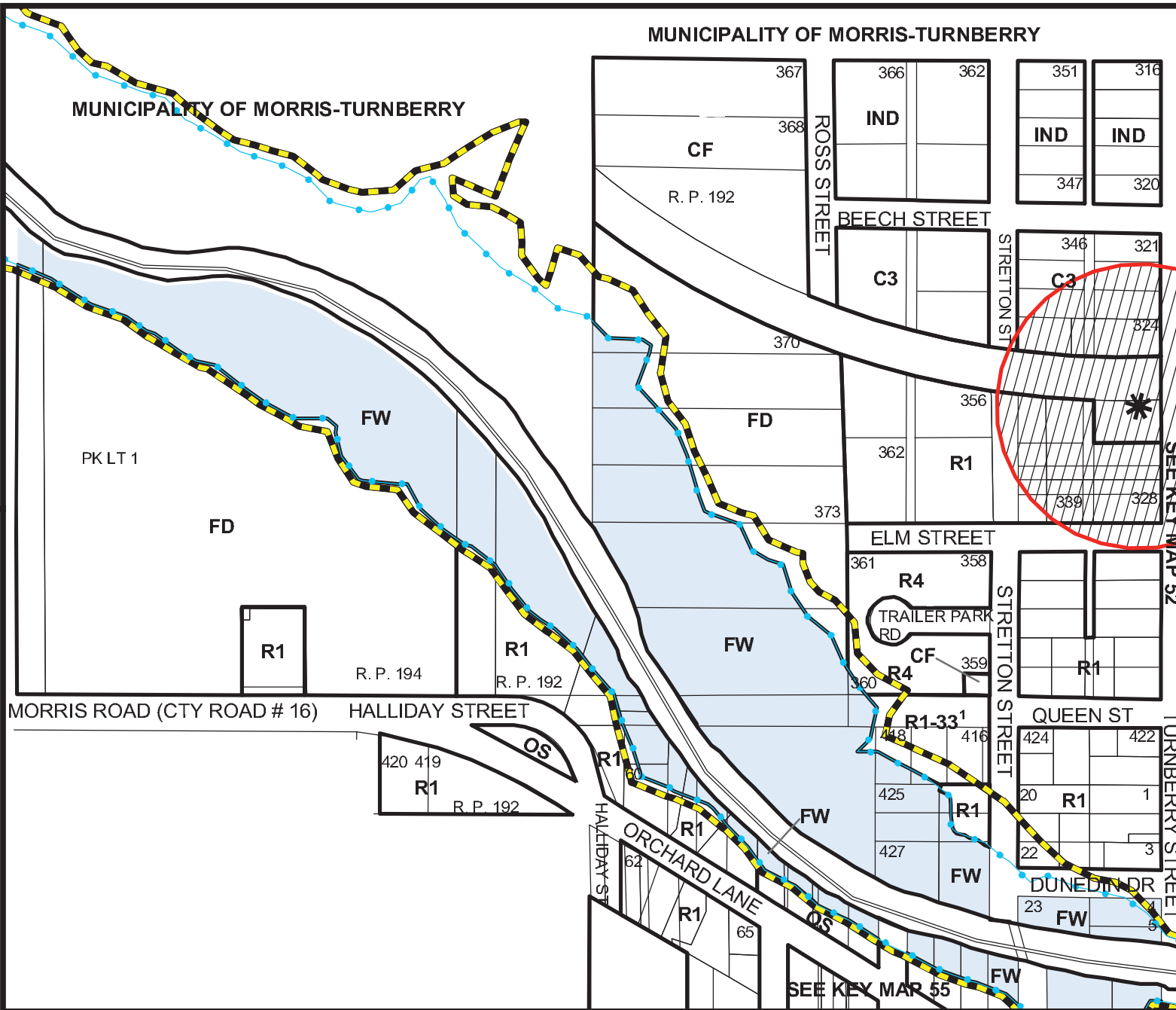
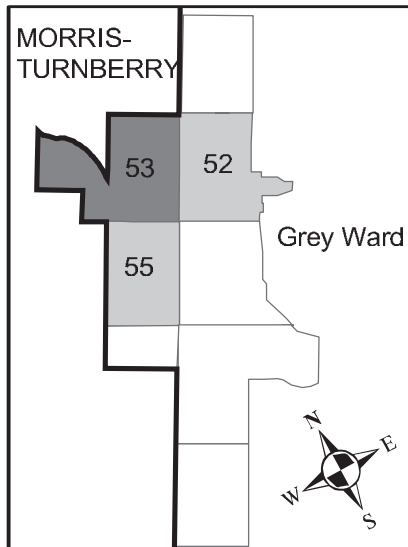
1:4,000

REVISION  
DATE March 26, 2021

MUNICIPALITY OF MORRIS-TURNBERRY

MUNICIPALITY OF MORRIS-TURNBERRY

# SCHEDULE 'A' KEY MAP 53 HURON EAST BRUSSELS WARD



- Zone
- Roads
- Floodway
- Floodway Zone
- Rivers
- Flood Fringe
- \* Municipal Well
- 2 Year Time of Travel (See section 3.50)

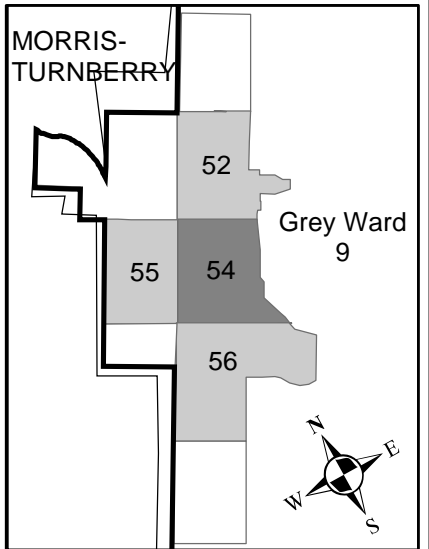
**Amendments**  
 Amended by By-law 85-2009 (Adding the Identification of Municipal Wells and 2 year time of travel)  
 1 Amended by By-law 09-2015



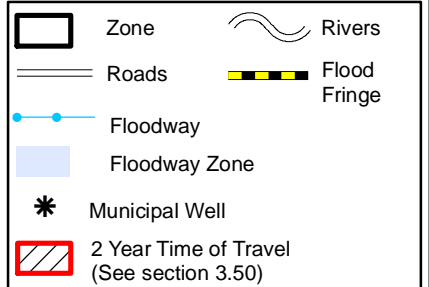
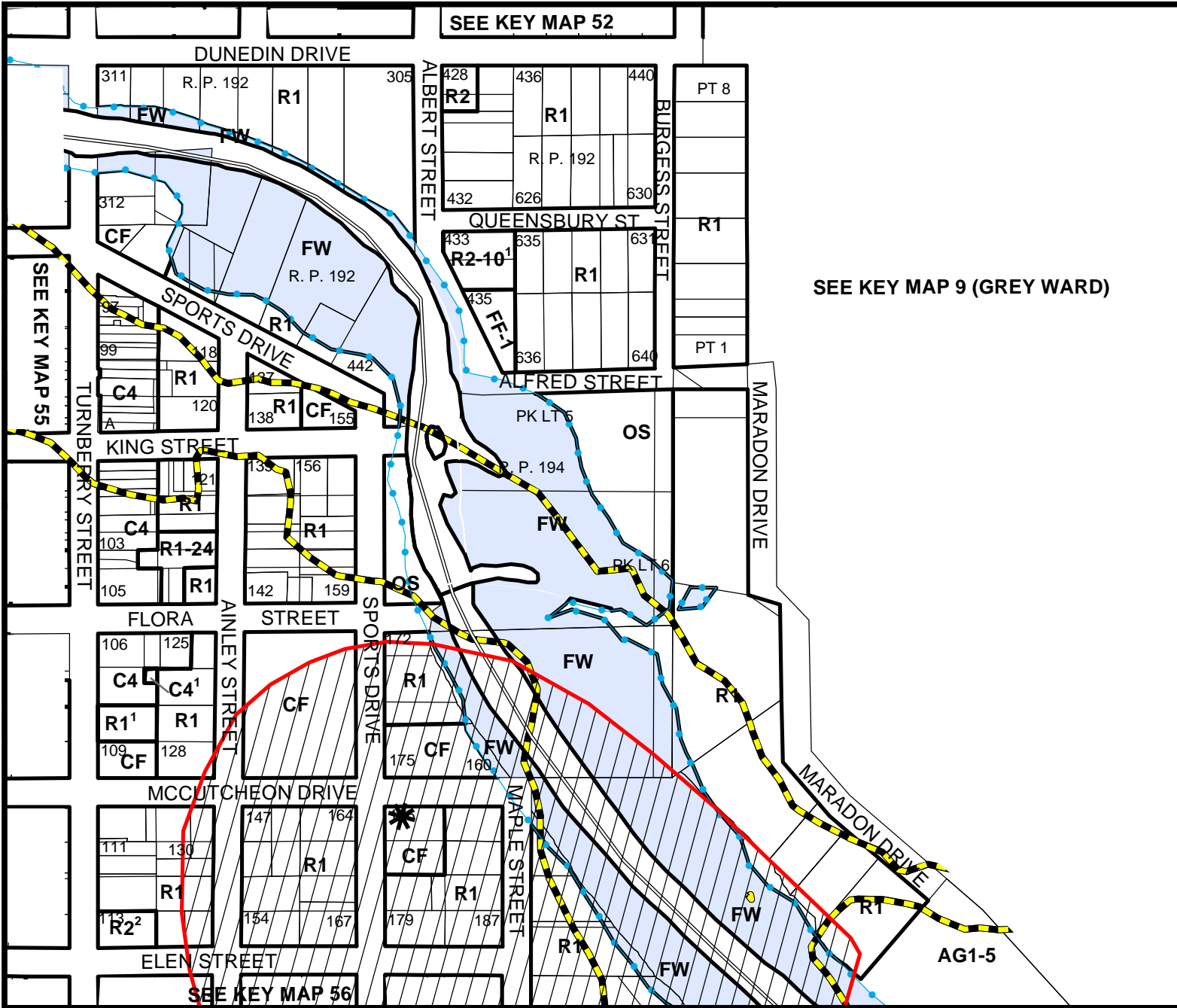
1:4,000

REVISION  
 DATE March 03, 2016

# SCHEDULE 'A' KEY MAP 54 HURON EAST BRUSSELS WARD



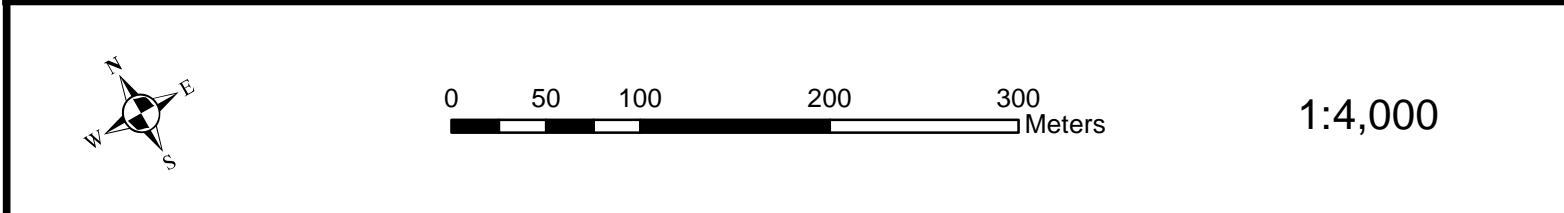
SEE KEY MAP 9 (GREY WARD)



### Amendments

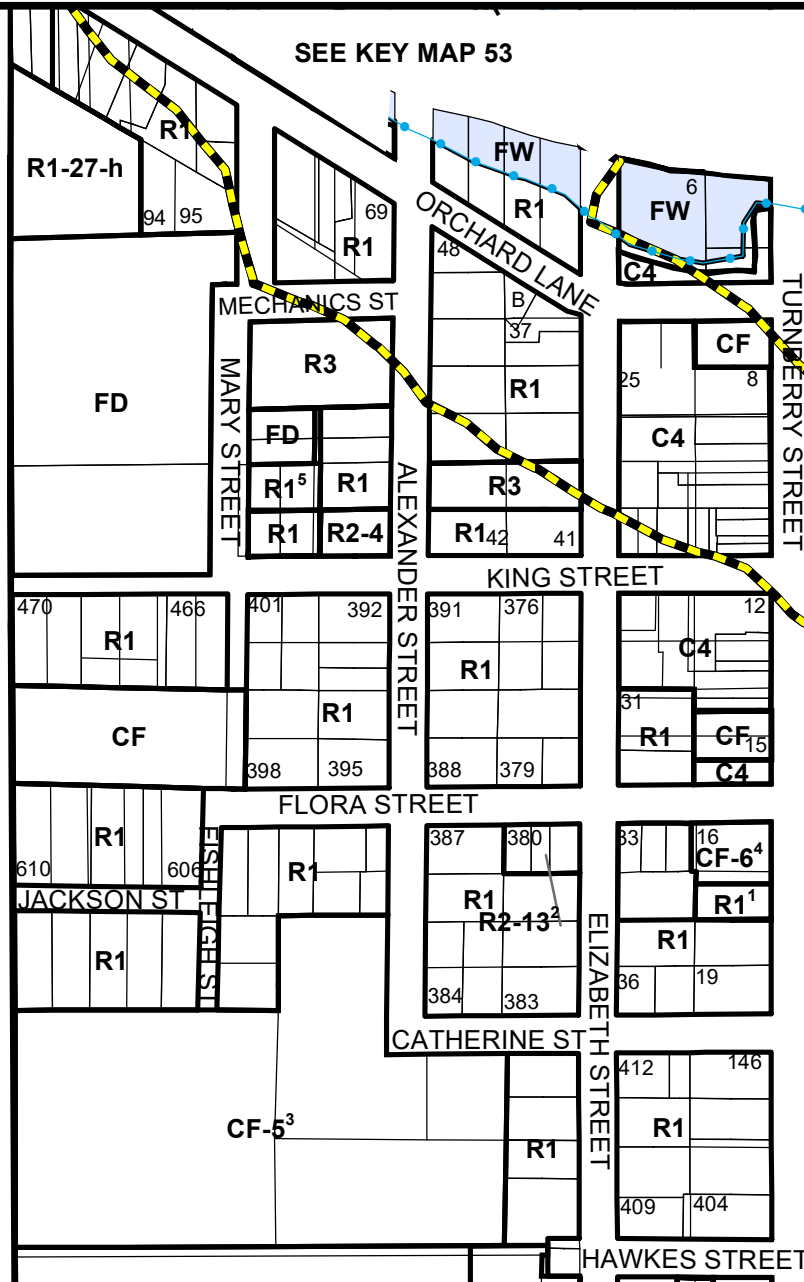
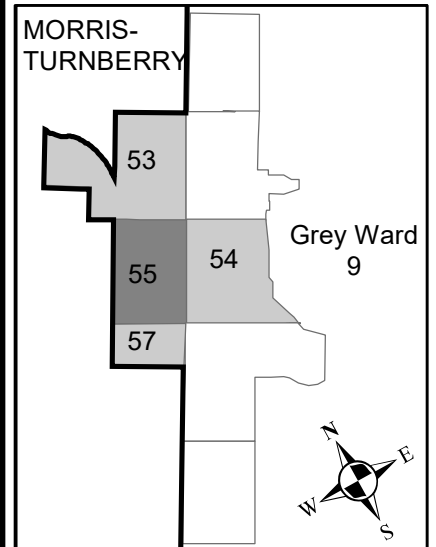
1 Amended by By-law 85-2009 (Adding the Identification of Municipal Wells and 2 year time of travel)

2 Amended by By-law 97-2017



REVISION  
DATE January 16, 2018

# SCHEDULE 'A' KEY MAP 55 HURON EAST BRUSSELS WARD

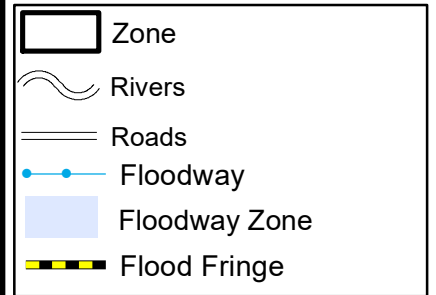


SEE KEY MAP 53

SEE KEY MAP 54


SEE KEY MAP 57

MUNICIPALITY OF MORRIS-TURNBERRY



### Amendments

1 Amended by By-law 85-2009  
 2 Amended by By-law 29-2011  
 3 Amended by By-law 48-2012  
 4 Amended by By-law 25-2014  
 5 Amended by By-law 16-2020

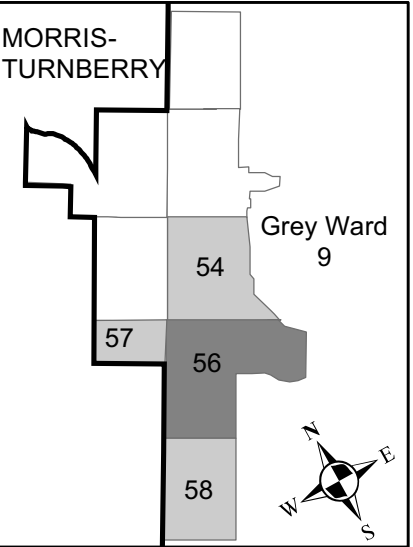


1:4,000

REVISION  
 DATE March 25, 2021



# SCHEDULE 'A' KEY MAP 56 HURON EAST BRUSSELS WARD

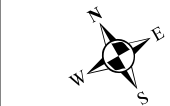
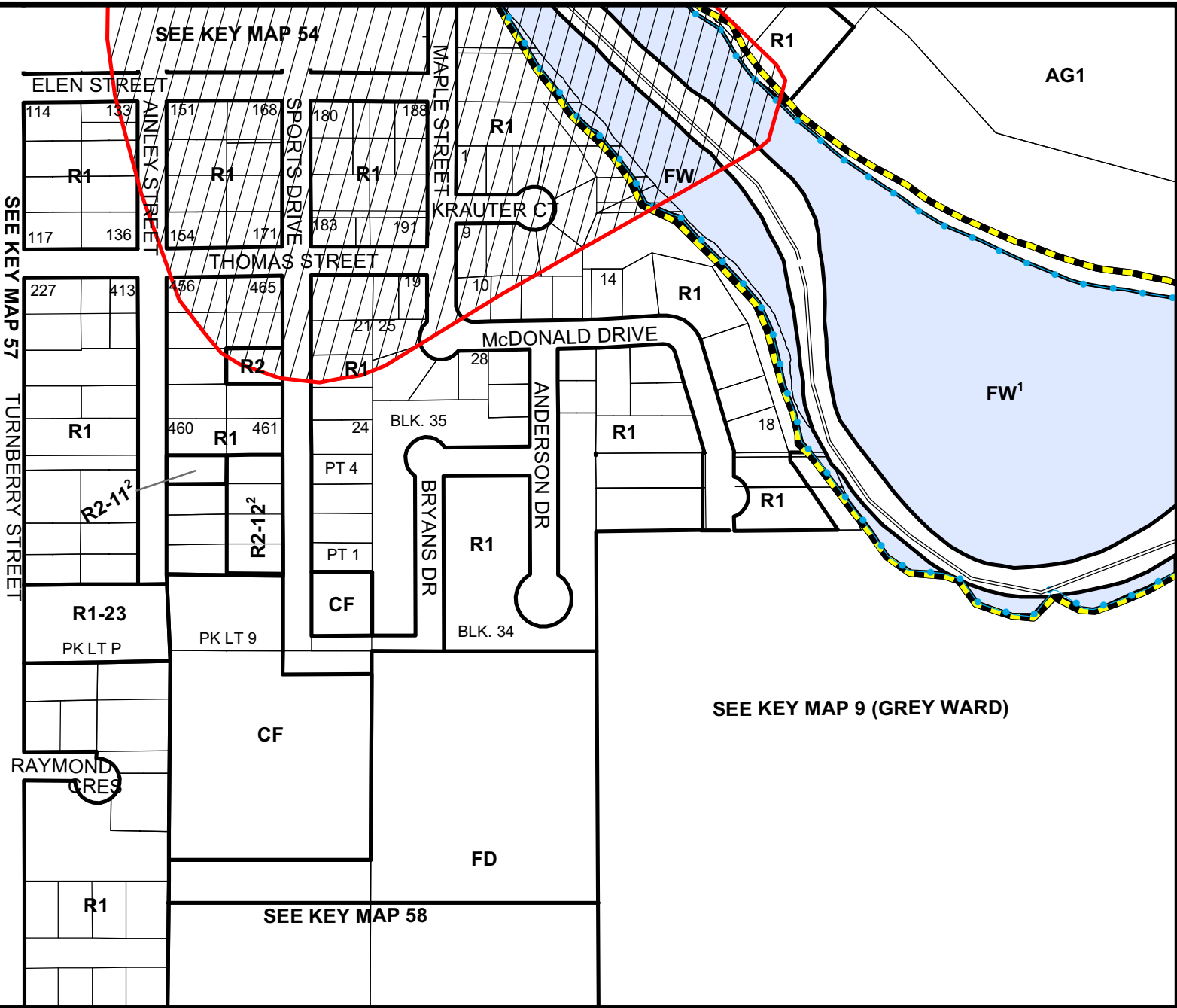


	Zone		Rivers
	Roads		Flood Fringe
	Floodway		Floodway Zone
	Municipal Well		
	2 Year Time of Travel (See section 3.50)		

**Amendments**

1 Amended by By-law 85-2009 (Adding the Identification of Municipal Wells and 2 year time of travel)

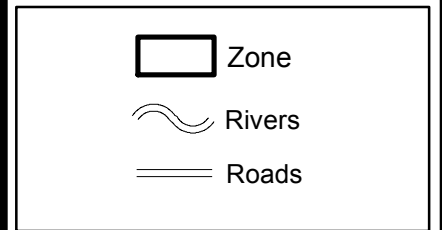
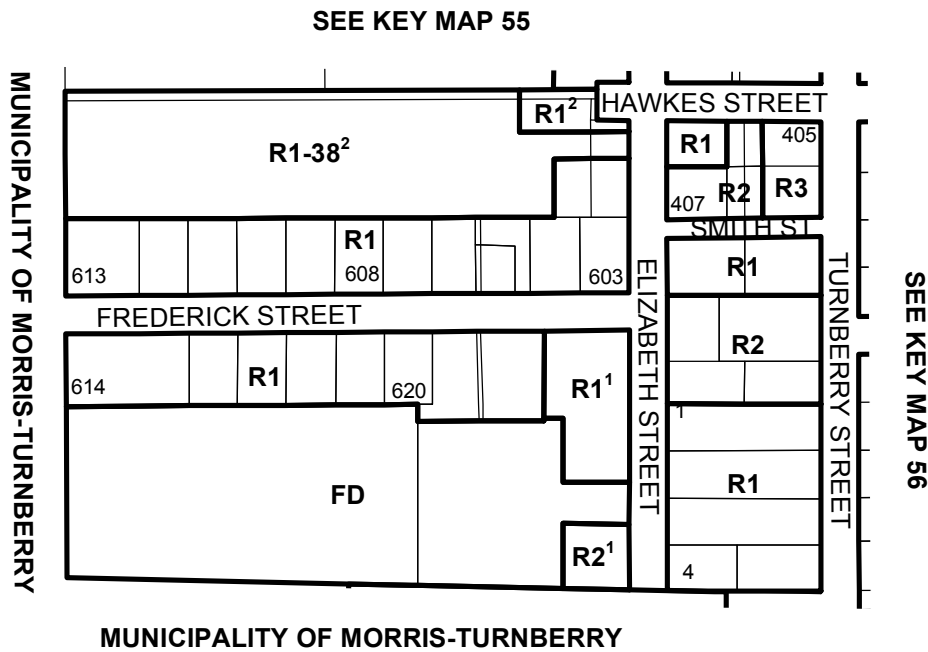
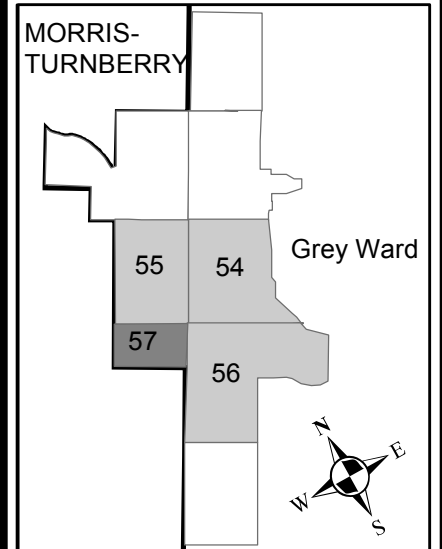
2 Amended by By-law 11-2011



1:4,000

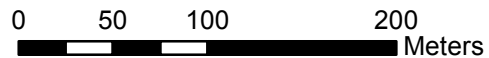

REVISION  
DATE February 28, 2011

**SCHEDULE 'A'  
KEY MAP 57  
HURON EAST  
BRUSSELS WARD**



**Amendments**

1 Amended by By-law 23-2018  
2 Amended by By-law 04-2019

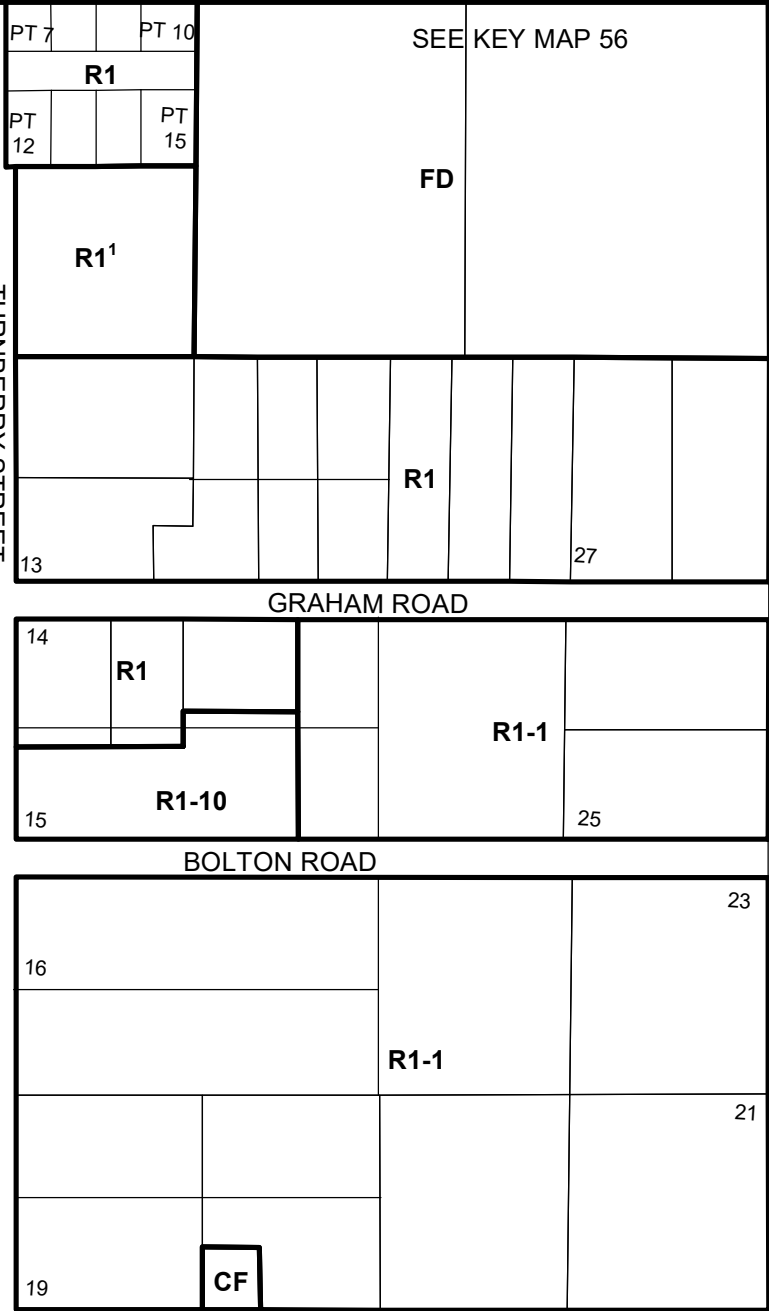


1:4,000

REVISION  
DATE June 18, 2019

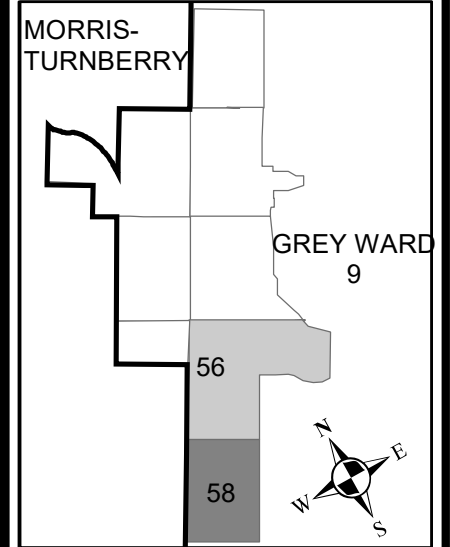
MUNICIPALITY OF MORRIS-TURNBERRY




TURNBERRY STREET



SEE KEY MAP 9 (GREY WARD)


# SCHEDULE 'A' KEY MAP 58 HURON EAST BRUSSELS WARD



-  Zone
-  Rivers
-  Roads

## Amendments

1 Amended by By-law 16-2020

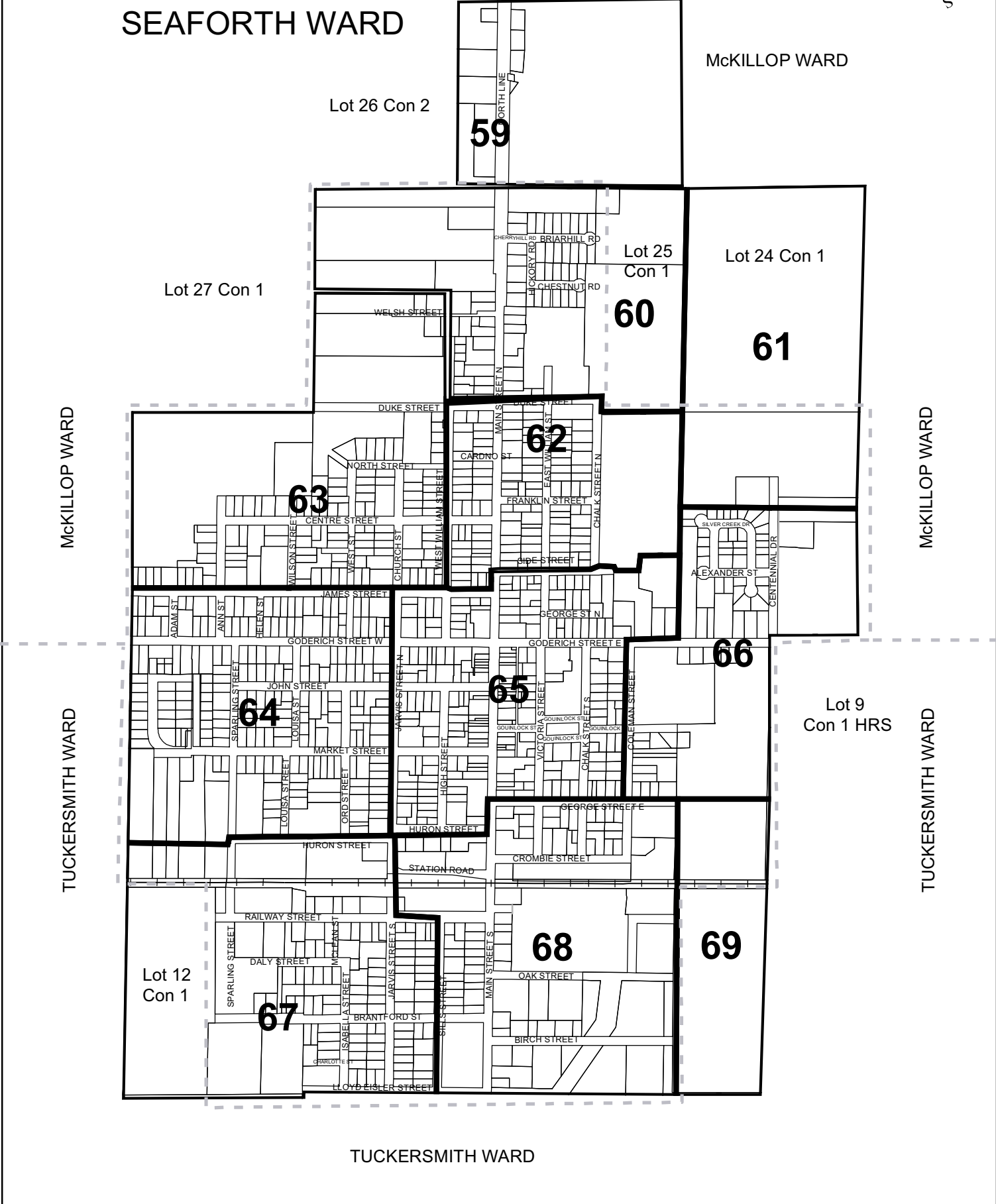


1:4,000

REVISION  
DATE March 25, 2021

# INDEX MAP

## MUNICIPALITY OF HURON EAST SEAFORTH WARD



McKILLOP WARD  
SEE KEY MAP 33

McKILLOP WARD  
SEE KEY MAP 34

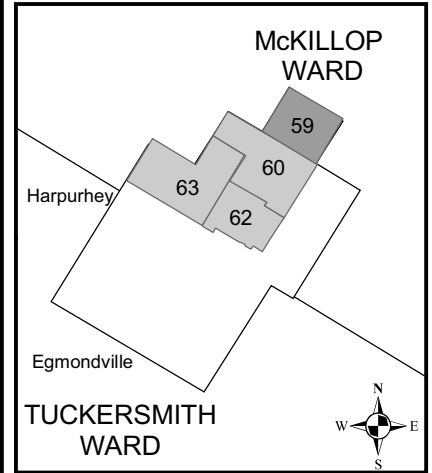
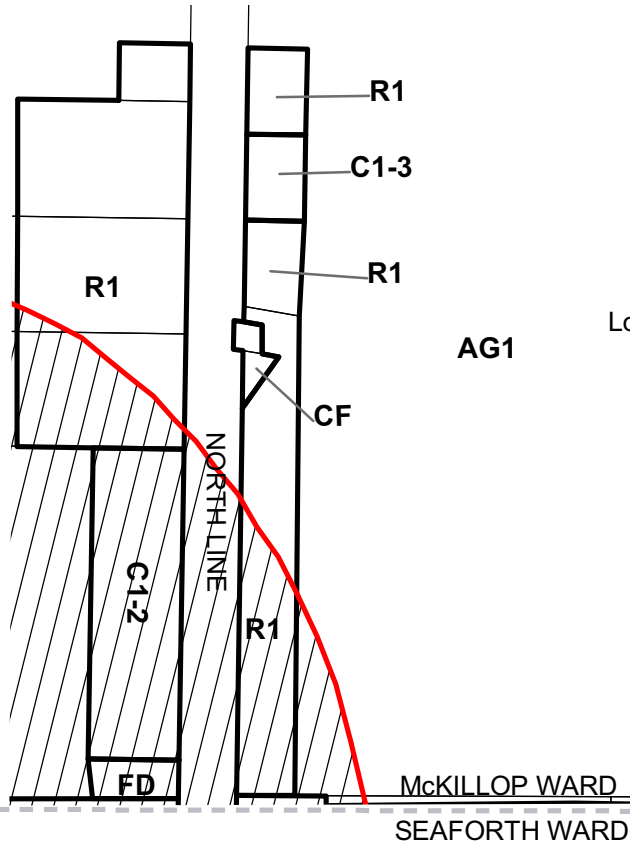
SCHEDULE 'A'  
**KEY MAP 59**  
**HURON EAST**  
SEAFORTH WARD

Lot 26 Con 2

Lot 25 Con 2

AG1

AG1



Rivers Zone

Roads

\* Municipal Well

2 Year Time of Travel  
(See section 3.50)

**Amendments**

Amended by By-law 85-2009 (Adding the Identification of Municipal Wells and 2 year time of travel)

SEE KEY MAP 60



1:4,000

REVISION DATE  
May 18, 2010

McKILLOP WARD  
SEE KEY MAP 33

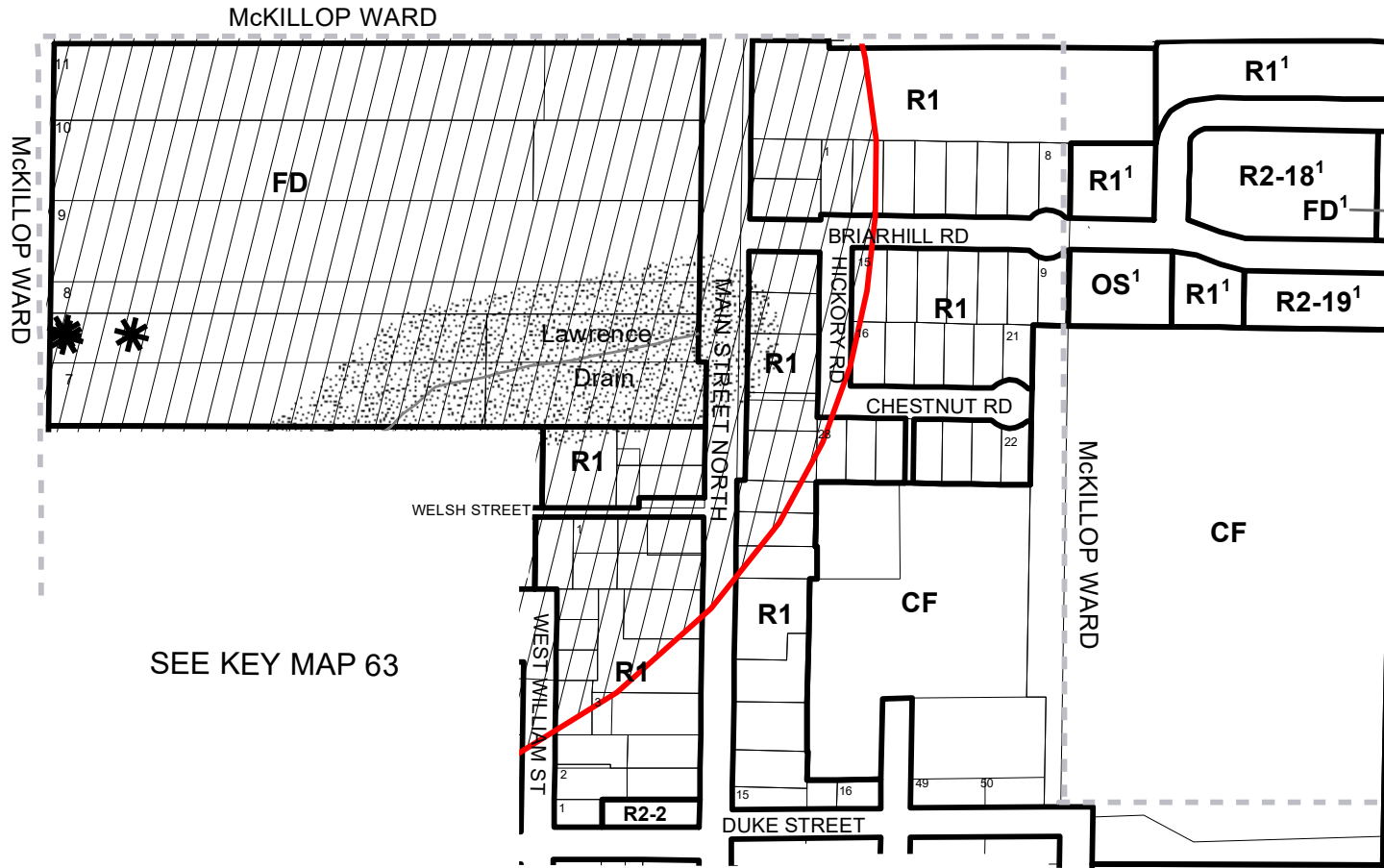
McKILLOP WARD  
SEE KEY MAP 34

Lot 26 Con 2

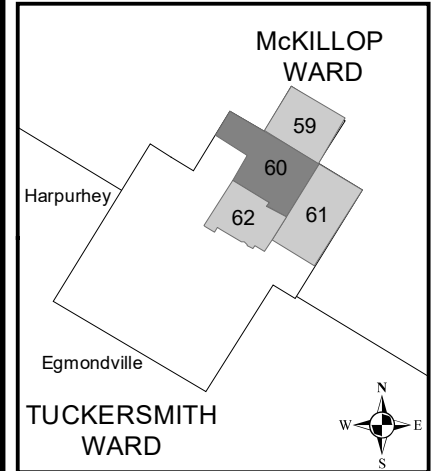
SEE KEY MAP 59

Lot 25 Con 2

SCHEDULE 'A'  
**KEY MAP 60**  
**HURON EAST**  
SEAFORTH WARD



McKILLOP WARD SEE KEY MAP 61



Rivers      Roads

Zone

Adjacent Lands and/or Conservation Authority Regulated Lands

\* Municipal Well

2 Year Time of Travel (See section 3.50)

**Amendments**  
Amendede by By-law 85-2009 (Adding the Identification of Municipal Wells and 2 year time of travel)  
1 Amendded by By-law 48-2019

SEE KEY MAP 63

SEE KEY MAP 62



1:4,500

REVISION DATE

April 21, 2020

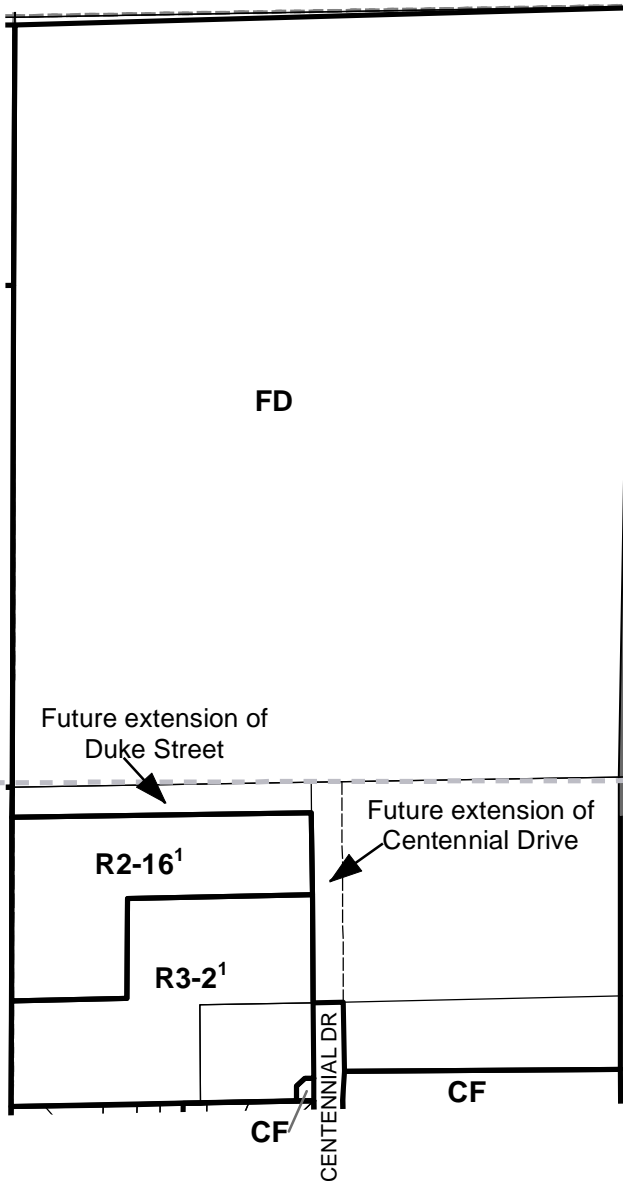
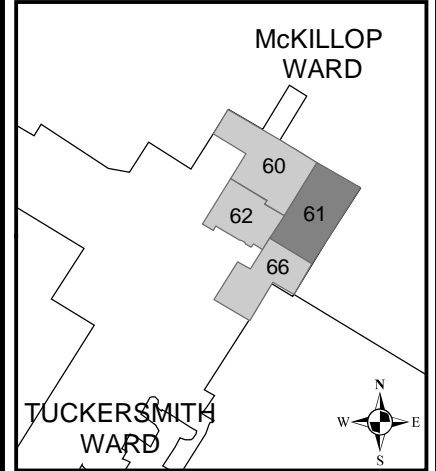
Lot 24 Con 2

McKILLOP WARD SEE KEY MAP 34

# SCHEDULE 'A' KEY MAP 61 HURON EAST SEAFORTH WARD

SEE KEY MAP 60

McKILLOP WARD  
SEE KEY MAP 34

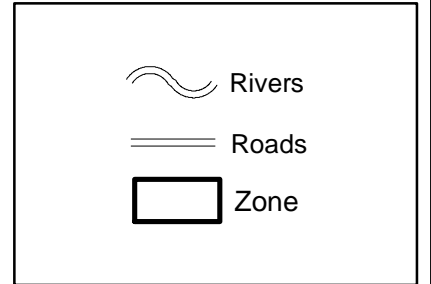


McKILLOP WARD  
SEAFORTH WARD

McKILLOP WARD  
SEAFORTH WARD

SEE KEY MAP 62

SEE KEY MAP 66



**Amendments**  
 1 Amended by By-law 63-2015

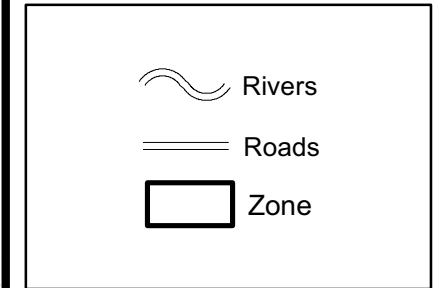
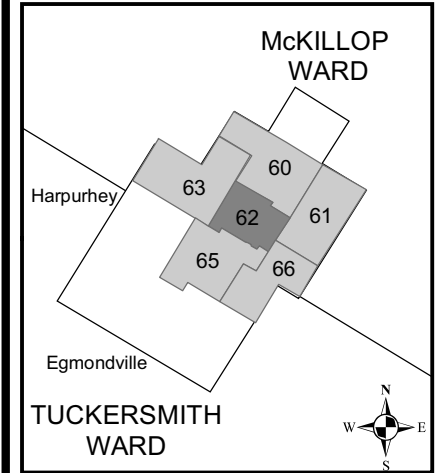


1:5,000

REVISION DATE

September 29, 2016

SCHEDULE 'A'  
**KEY MAP 62**  
**HURON EAST**  
 SEAFORTH WARD



**Amendments**  
 1 Minor Variance A1-09

REVISION DATE  
October 25, 2010

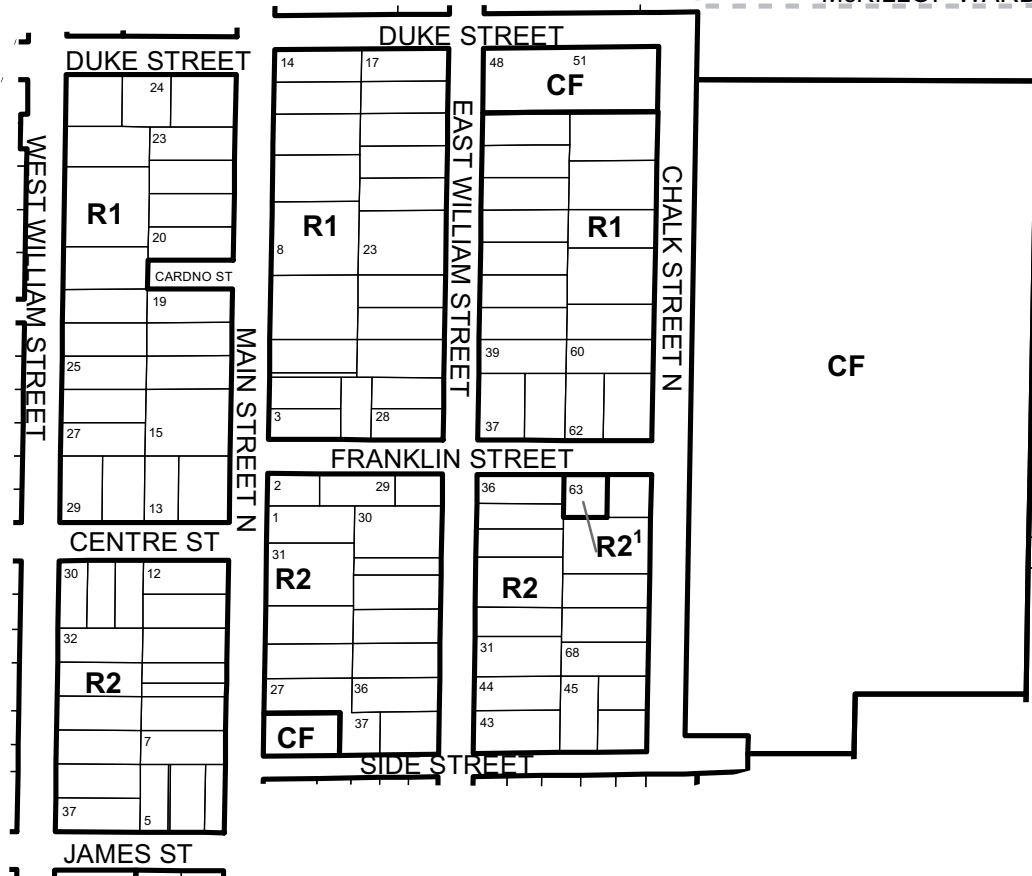
Lot 25 Con 1

SEE KEY MAP 60

McKILLOP WARD

McKILLOP WARD

SEE KEY MAP 61



SEE KEY MAP 65

SEE KEY MAP 66

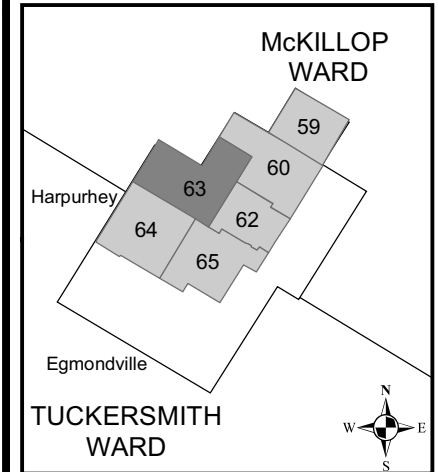
SEE KEY MAP 63



1:4,000



# SCHEDULE 'A' KEY MAP 63 HURON EAST SEAFORTH WARD



SEE KEY MAP 62

- Rivers
- Roads
- Zone
- Adjacent Lands and/or Conservation Authority Regulated Lands
- Municipal Well
- 2 Year Time of Travel (See section 3.50)

**Amendments**  
 1 Amended by By-law 19-2008  
 Amended by By-law 85-2009 (Adding the Identification of Municipal Wells and 2 year time of travel)  
 2 Amended by By-law 9-2013

REVISION DATE  
 June 20, 2013

SEE KEY MAP 60

McKILLOP WARD

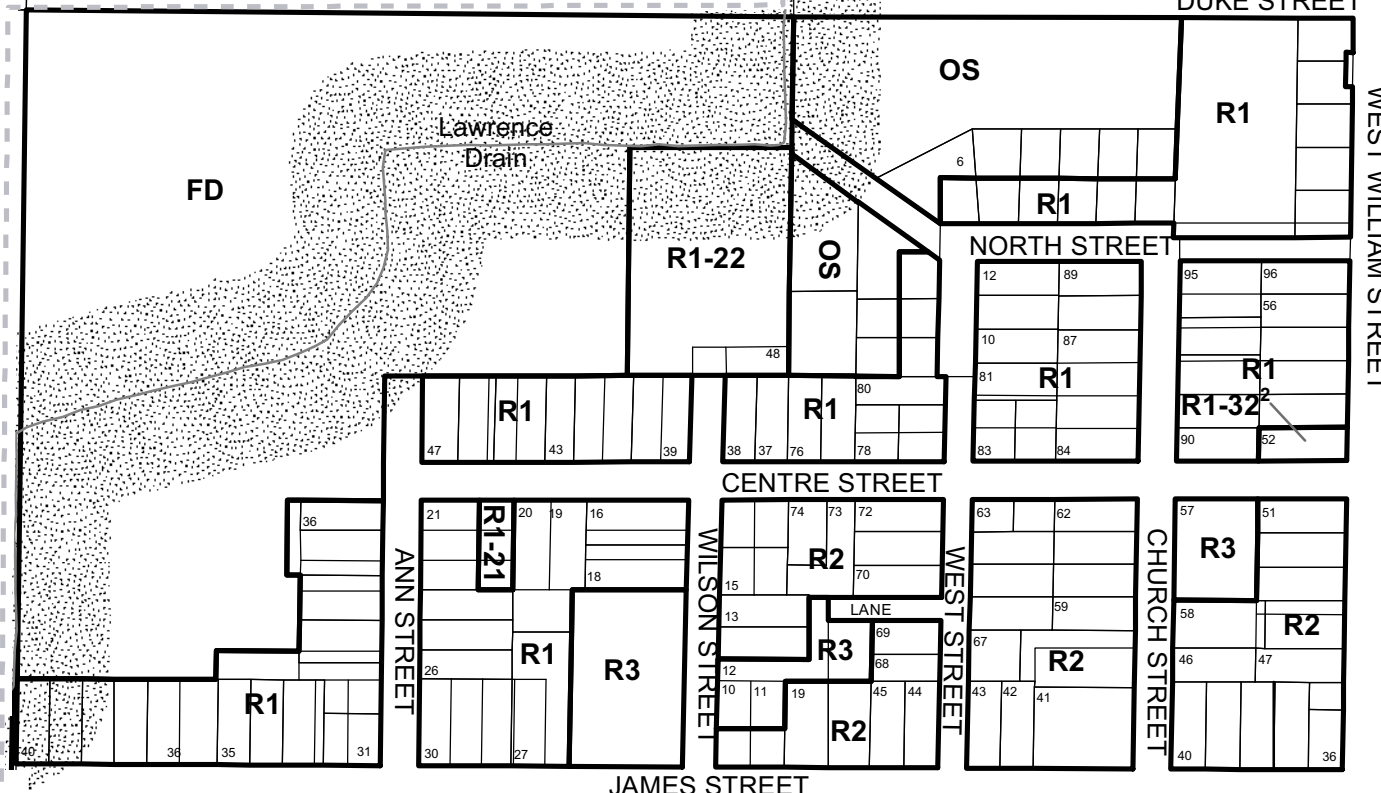
McKILLOP WARD  
SEE KEY MAP 33

McKILLOP WARD

McKILLOP WARD  
SEE KEY MAP 33

DUKE STREET

WEST WILLIAM STREET



SEE KEY MAP 64

SEE KEY MAP 65



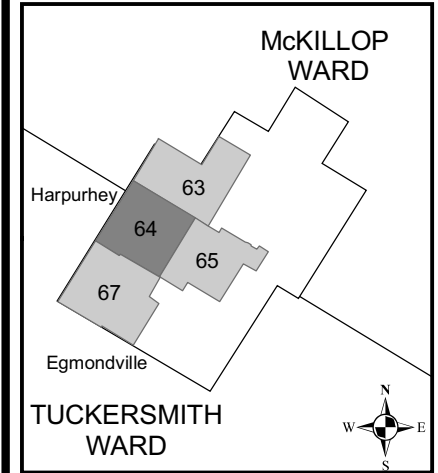
1:4,000

SEE KEY MAP 63



SEE KEY MAP 67

SCHEDULE 'A'  
**KEY MAP 64**  
**HURON EAST**  
 SEAFORTH WARD




SEE KEY MAP 65

- Rivers
- Roads
- Zone

**Amendments**

- 1 Amended by By-law 16-2007
- 2 Amended by By-law 58-2007
- 3 Amended by By-law 85-2009

SEE KEY MAP 68



1:4,000

REVISION DATE  
 May 18, 2010

TUCKERSMITH WARD SEE KEY MAP 40B

SEE KEY MAP 63

SEE KEY MAP 62

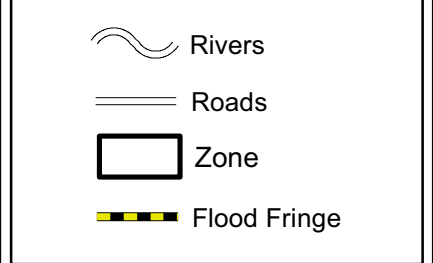
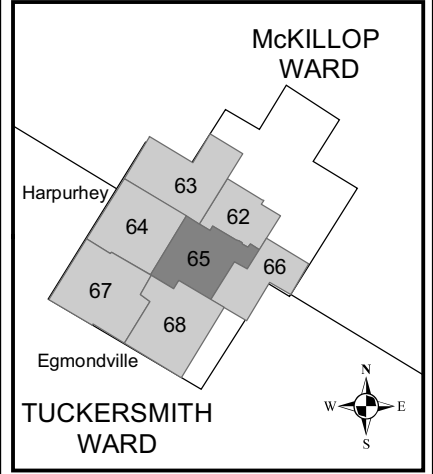
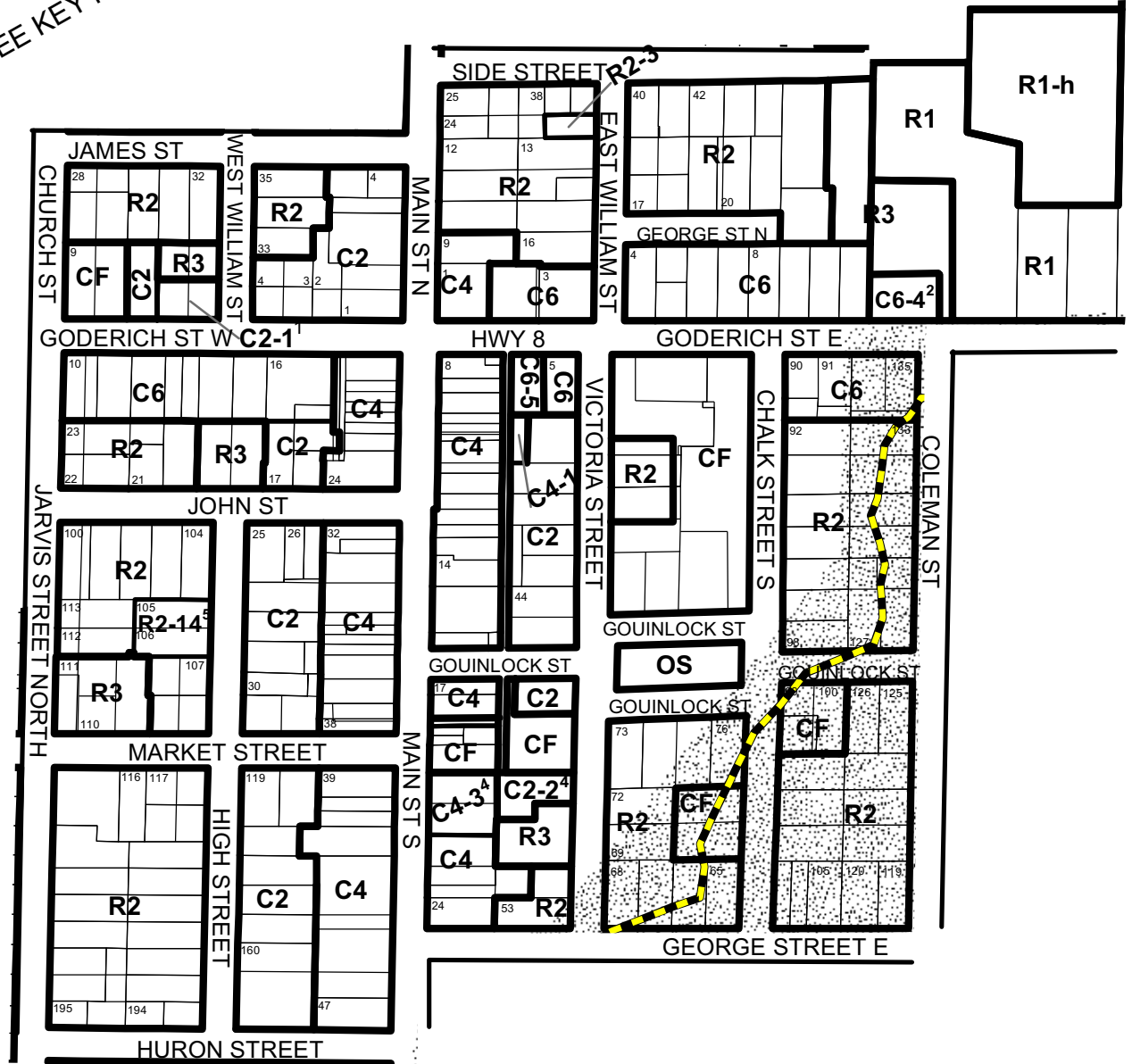
SCHEDULE 'A'  
**KEY MAP 65**  
**HURON EAST**  
 SEAFORTH WARD

SEE KEY MAP 64

SEE KEY MAP 66

SEE KEY MAP 69

SEE KEY MAP 68



- Amendments**
- 1 Amended by By-law 11-2009
  - 2 Amended by By-law 81-2009
  - 3 Amended by By-law 85-2009
  - 4 Amended by By-law 69-2010
  - 5 Amended by By-law 78-2012

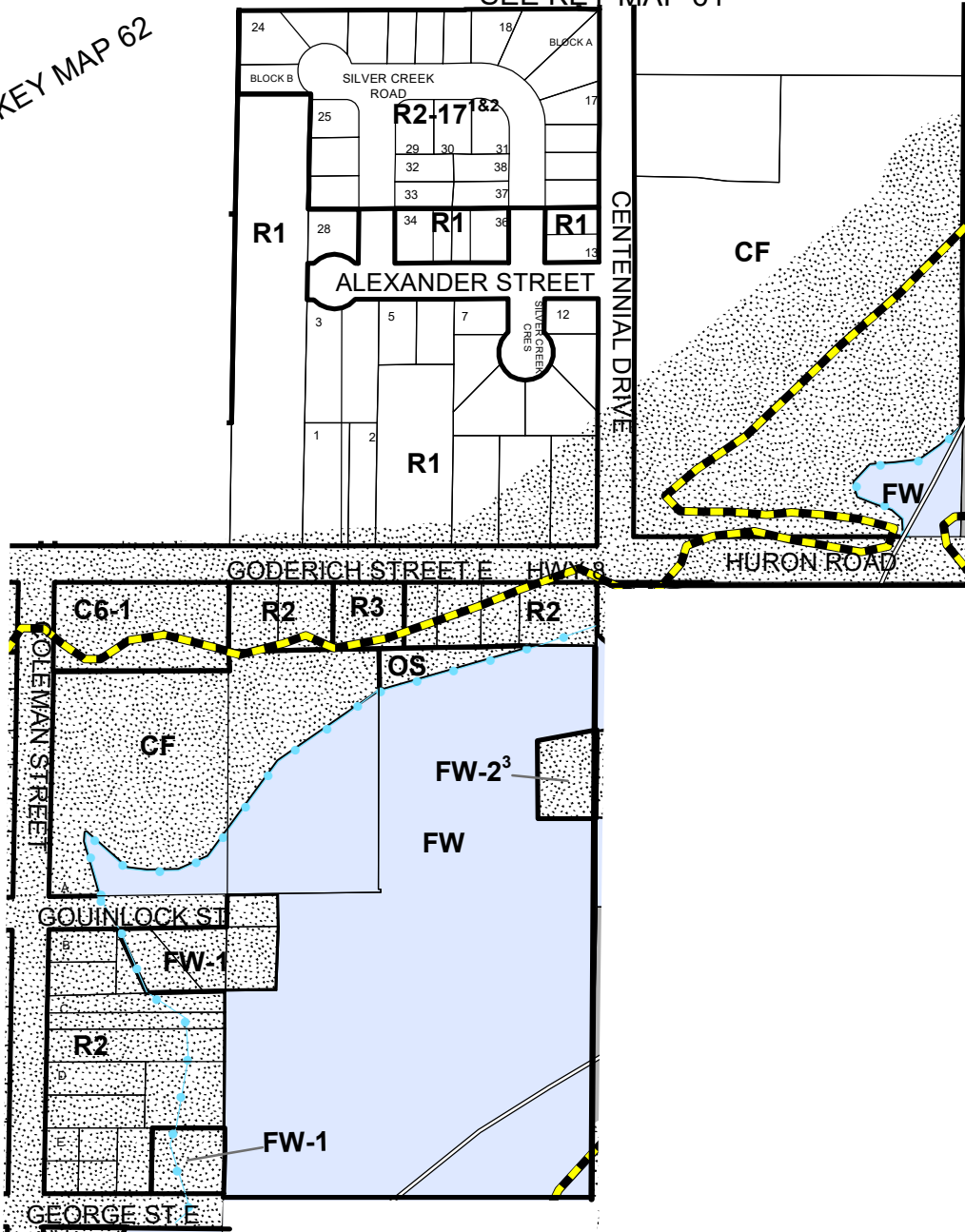


1:4,000

REVISION DATE  
 January 15, 2013

SEE KEY MAP 62

SEE KEY MAP 61



SEE KEY MAP 65

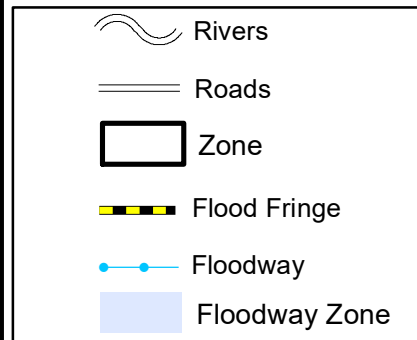
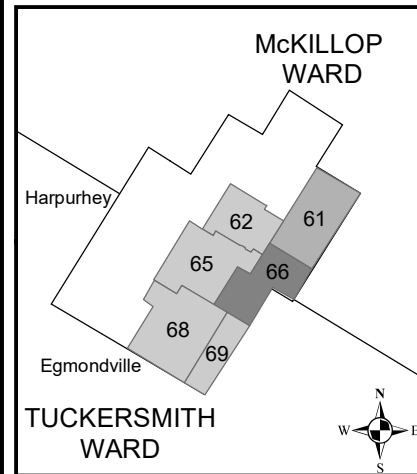
SEE KEY MAP 68

SEE KEY MAP 69

McKILLOP WARD  
SEE KEY MAP 34

TUCKERSMITH WARD  
SEE KEY MAP 42

# SCHEDULE 'A' KEY MAP 66 HURON EAST SEAFORTH WARD



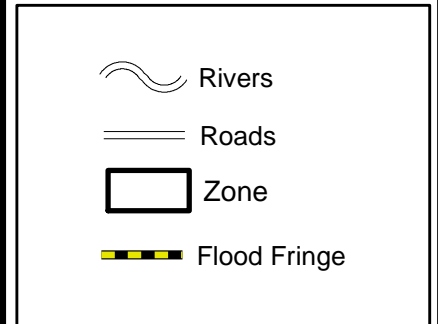
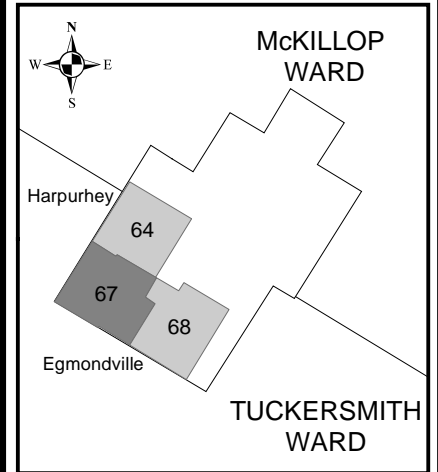
- ### Amendments
- 1 Amended by By-law 62-2009  
Amended by By-law 85-2009
  - 2 Amended by By-law 66-2017
  - 3 Amended by By-law 54-2019



1:4,000

REVISION DATE  
September 16, 2019

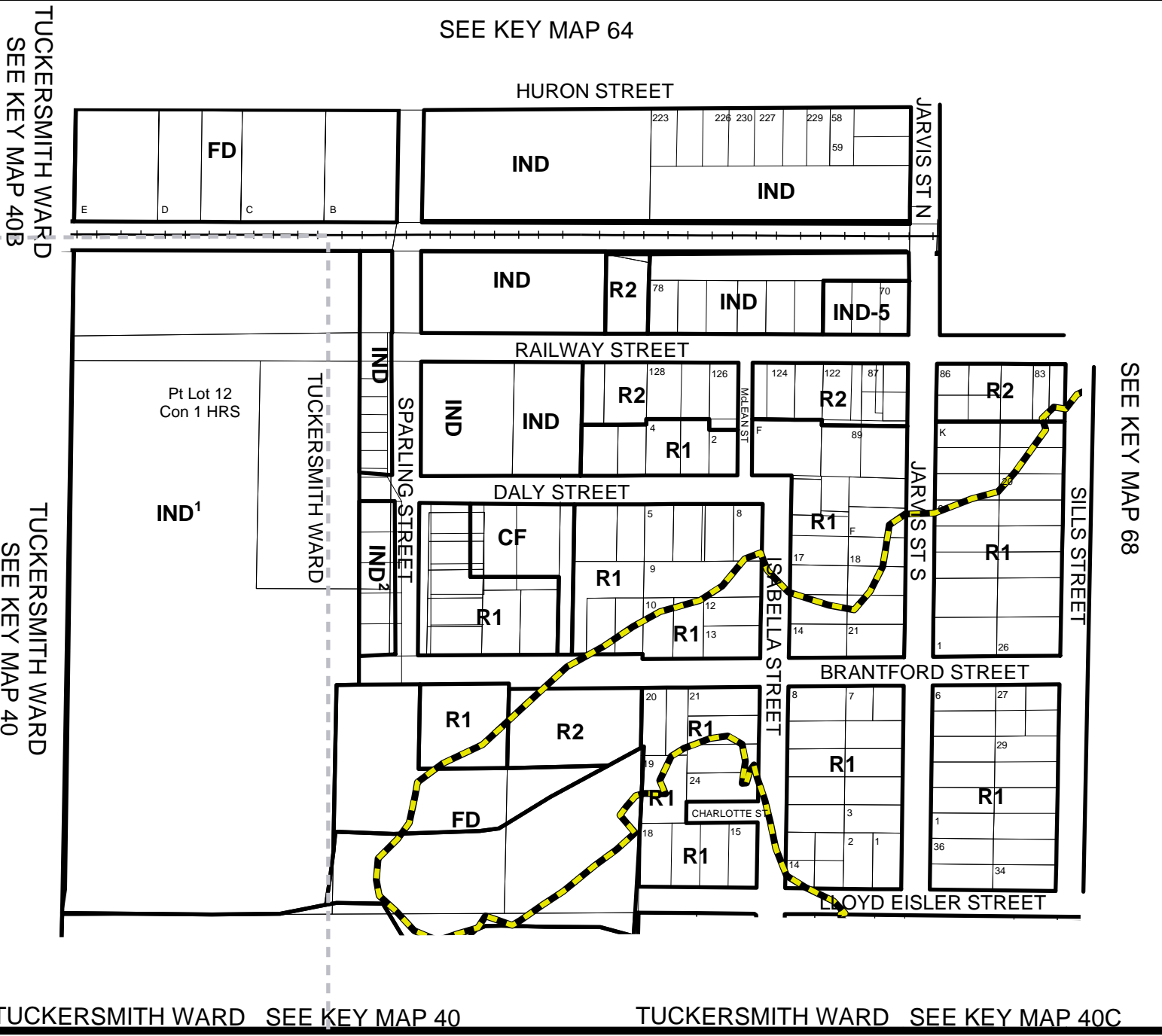
# SCHEDULE 'A' KEY MAP 67 HURON EAST SEAFORTH WARD



**Amendments**  
 1 Amended by By-law 29-2009  
 2 Amended by By-law 33-2016

**REVISION DATE**  
September 28, 2016

SEE KEY MAP 64



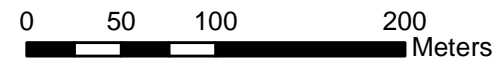
TUCKERSMITH WARD SEE KEY MAP 40

TUCKERSMITH WARD SEE KEY MAP 40C

SEE KEY MAP 68

TUCKERSMITH WARD  
SEE KEY MAP 40B

TUCKERSMITH WARD  
SEE KEY MAP 40



1:4,000

SEE KEY MAP 64

SEE KEY MAP 66

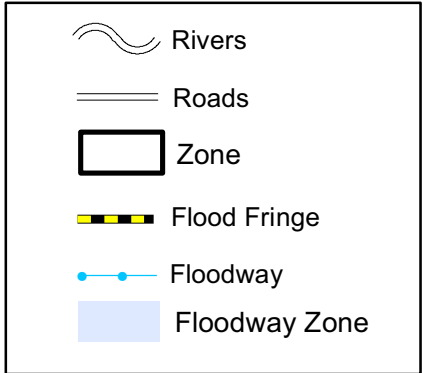
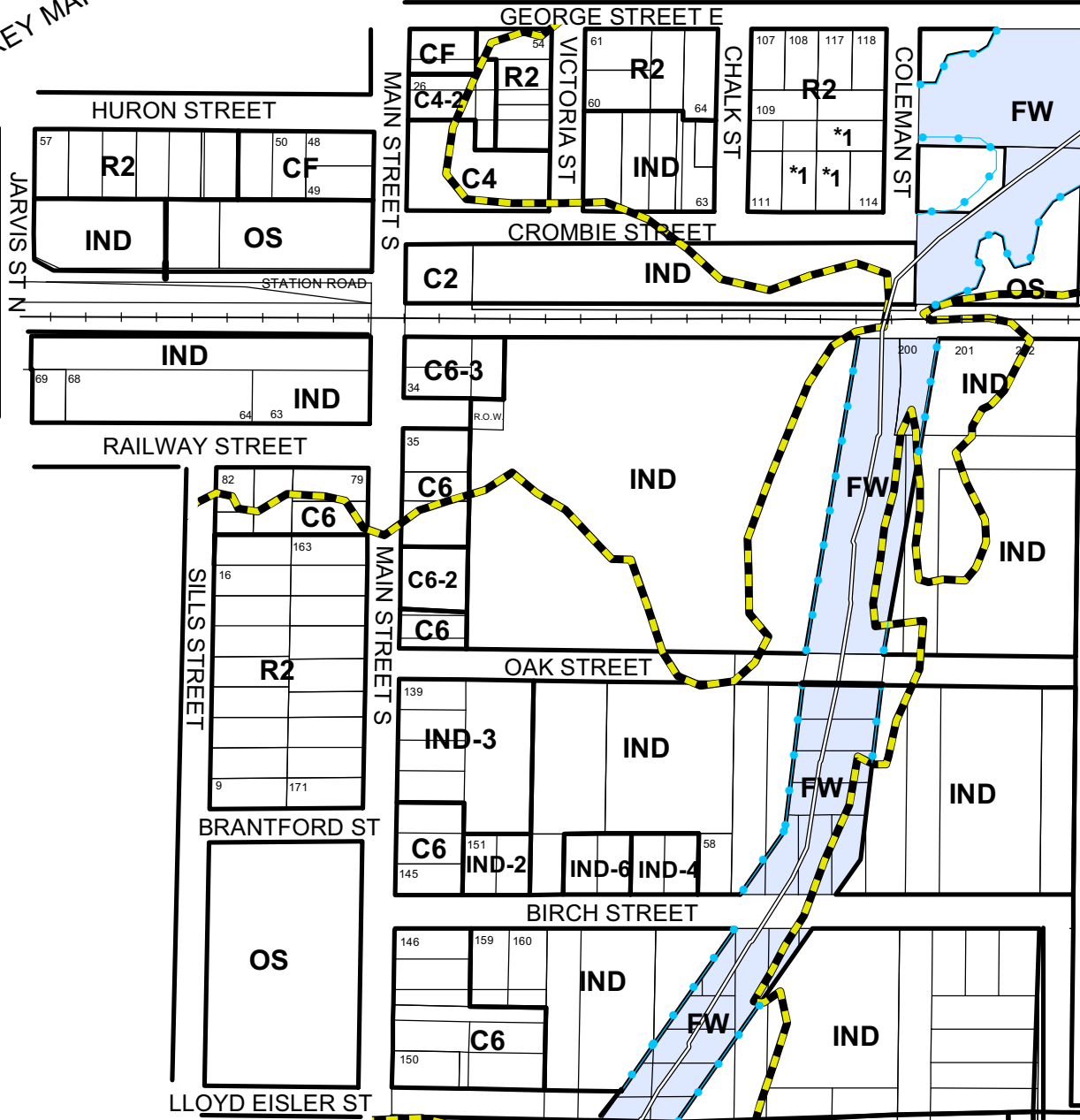
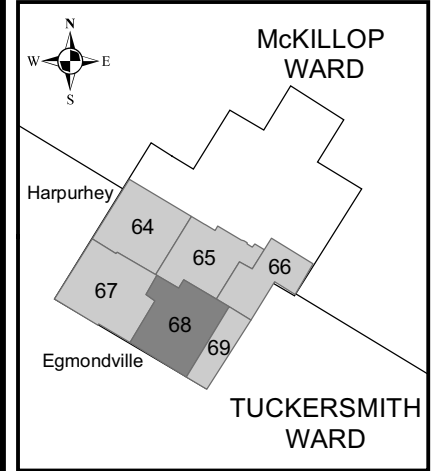
SEE KEY MAP 67

SEE KEY MAP 69


TUCKERSMITH WARD SEE KEY MAP 40C

TUCKERSMITH WARD SEE KEY MAP 40D

# SCHEDULE 'A' KEY MAP 68 HURON EAST SEAFORTH WARD



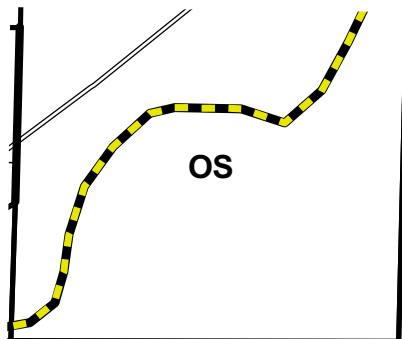
**Amendments**  
\*1 Minor Variance A1-08



1:4,000

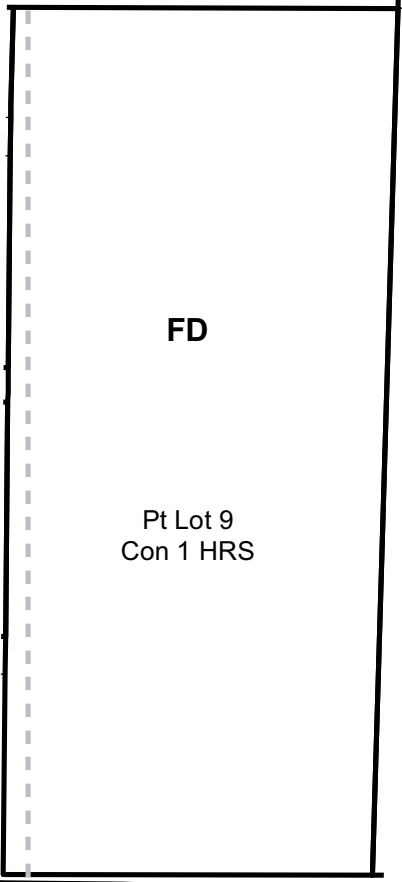
REVISION DATE  
March 4, 2008

SEE KEY MAP 66



OS

TUCKERSMITH WARD



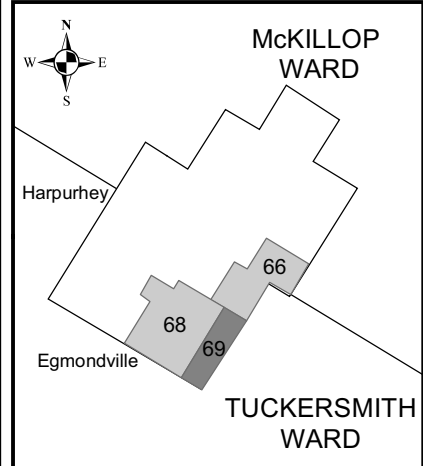
FD

Pt Lot 9  
Con 1 HRS

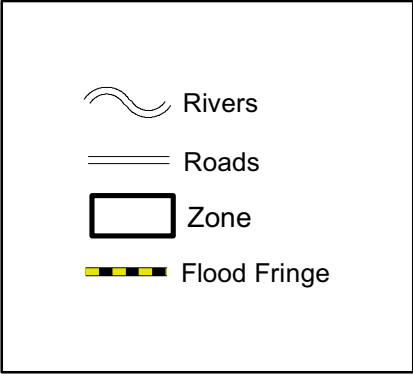
TUCKERSMITH WARD SEE KEY MAP 40D

SEE KEY MAP 68

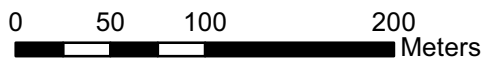
SCHEDULE 'A'  
**KEY MAP 69**  
**HURON EAST**  
 SEAFORTH WARD



TUCKERSMITH WARD  
SEE KEY MAP 42



Amendments



1:4,000

REVISION DATE  
September 19, 2006