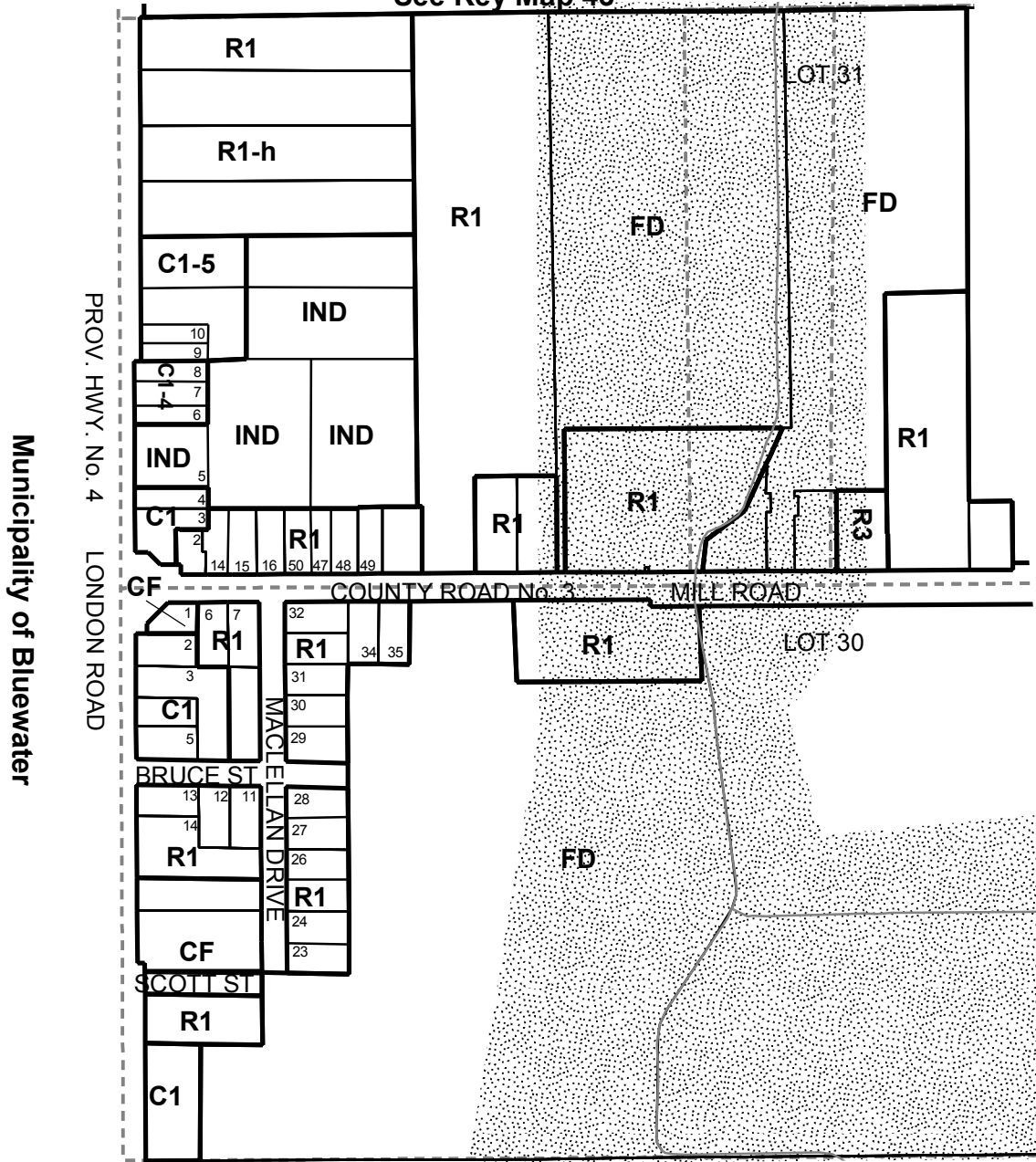
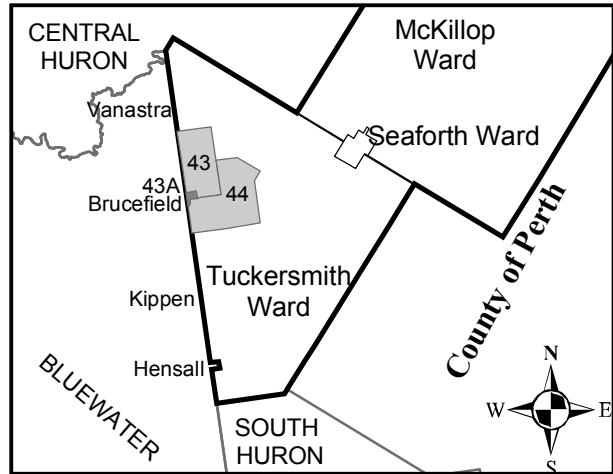


See Key Map 43



See Key Map 44

SCHEDULE 'A'
KEY MAP 43A
HURON EAST
 TUCKERSMITH WARD
 BRUCEFIELD

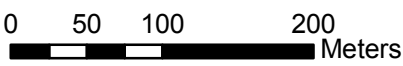


See Key Map 43

See Key Map 44

- NE1
- NE2
- Zone
- Rivers
- Railway
- Roads
- Natural Environment - Watercourse (NE1)
- Adjacent Lands and/or Conservation Authority Regulated Lands

Amendments



1:5,000

REVISION DATE September 19, 2006