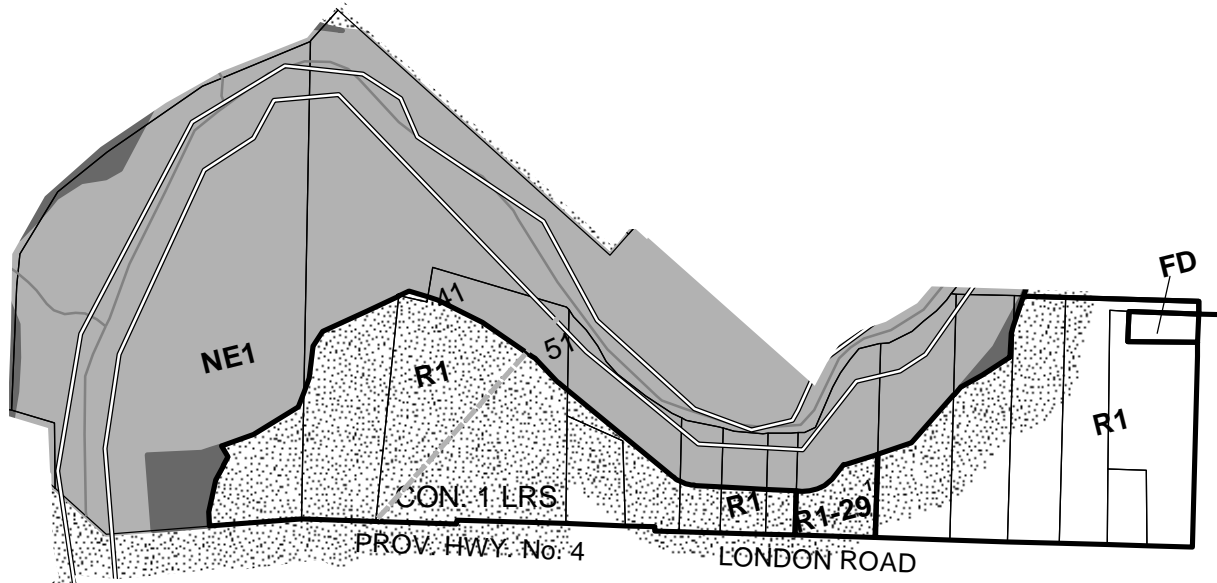
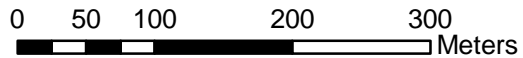


See Key Map 37

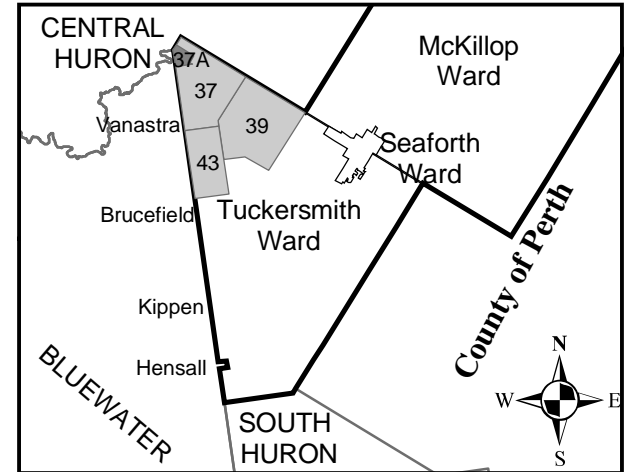


Municipality of Bluewater



1:5,499

SCHEDULE 'A'
KEY MAP 37A
HURON EAST
 TUCKERSMITH WARD



- | | | | |
|--|---------|--|--|
| | NE1 | | Natural Environment - Watercourse (NE1) |
| | NE2 | | Adjacent Lands and/or Conservation Authority Regulated Lands |
| | Zone | | Rivers |
| | Rivers | | Railway |
| | Railway | | Roads |

Amendments

¹ Amended by By-law 60-2007

REVISION DATE August 21, 2007