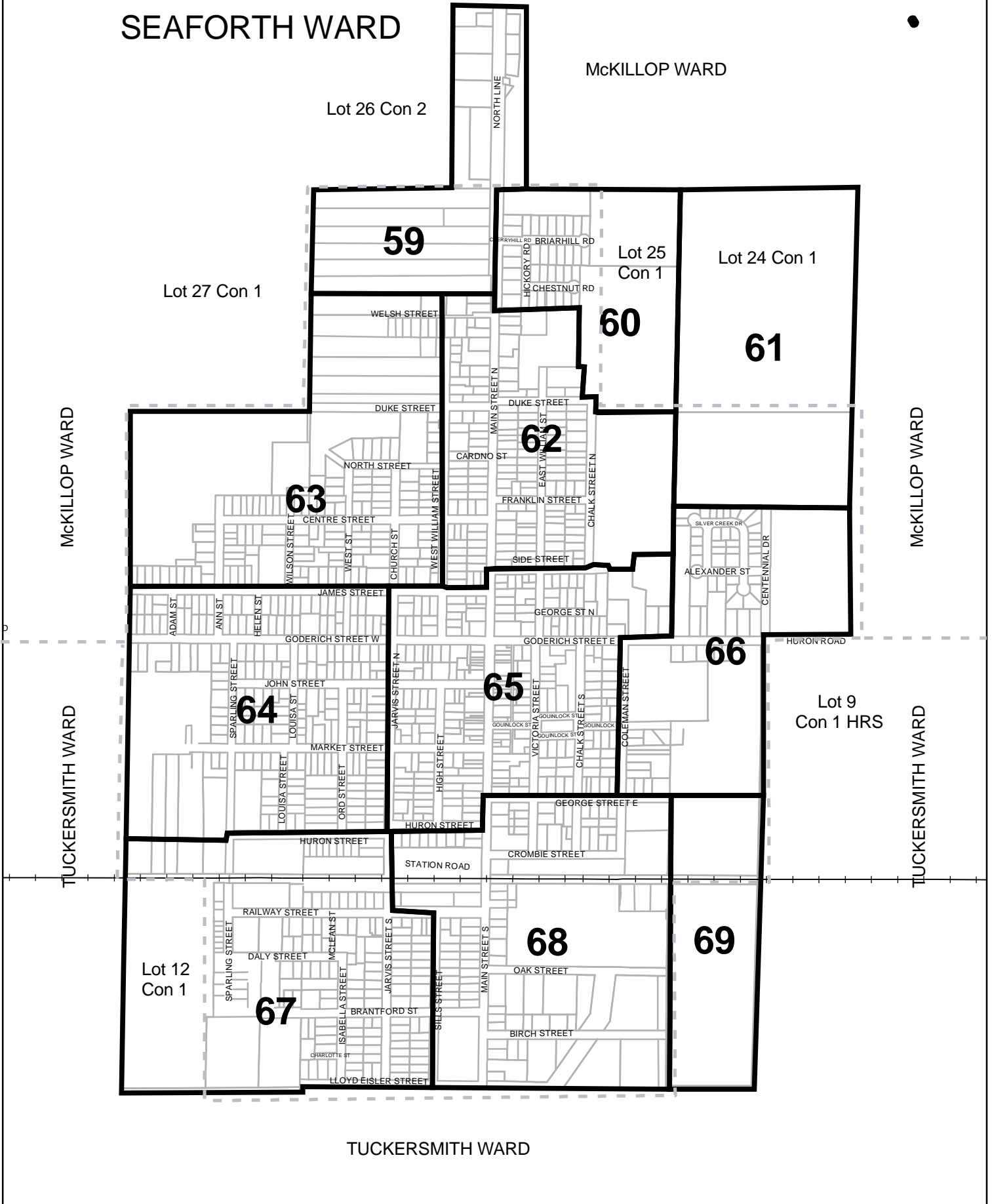


# INDEX MAP

## MUNICIPALITY OF HURON EAST SEAFORTH WARD



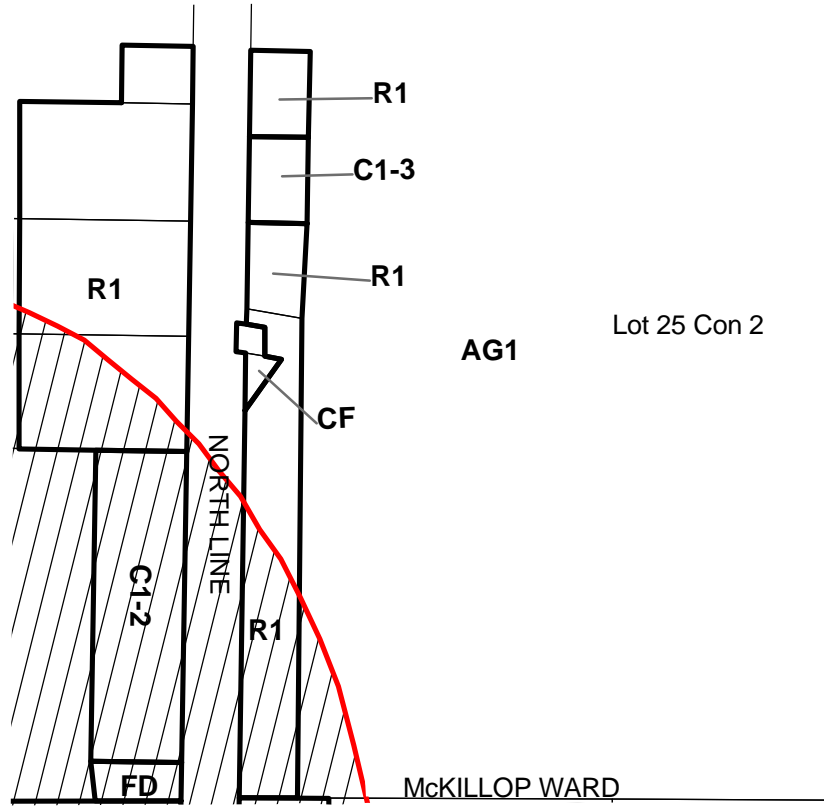
McKILLOP WARD  
SEE KEY MAP 33

McKILLOP WARD  
SEE KEY MAP 34

# SCHEDULE 'A' KEY MAP 59 HURON EAST SEAFORTH WARD

Lot 26 Con 2

Lot 25 Con 2

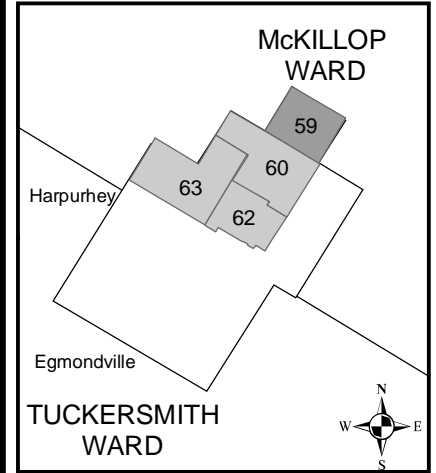


AG1

AG1

McKILLOP WARD  
SEAFORTH WARD

SEE KEY MAP 60



Rivers Zone

Roads

Municipal Well

2 Year Time of Travel  
(See section 3.50)

**Amendments**  
Identification of Municipal Wells  
and 2 year time of travel



1:4,000

REVISION DATE  
August 7, 2009

McKILLOP WARD  
SEE KEY MAP 33

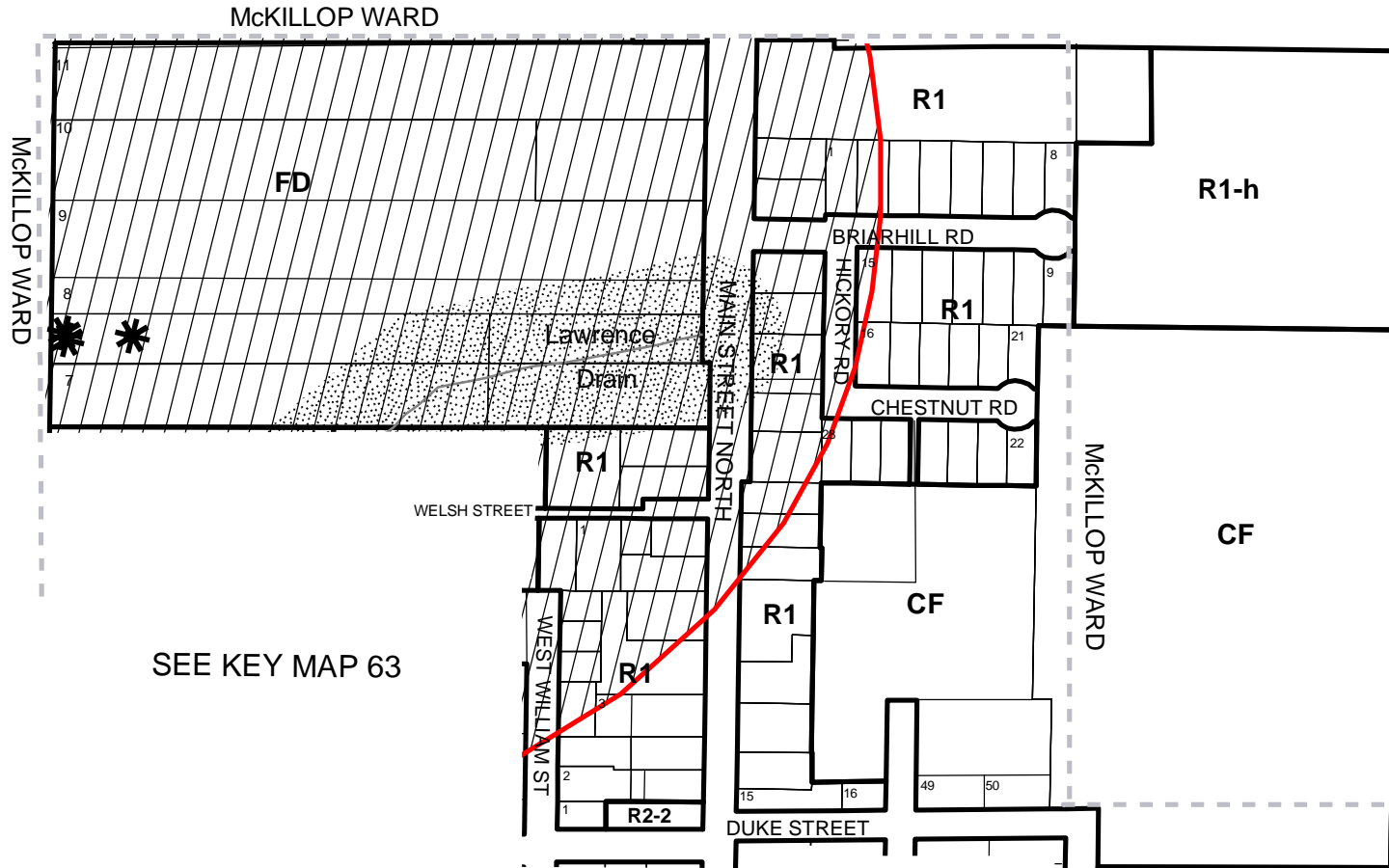
McKILLOP WARD  
SEE KEY MAP 34

Lot 26 Con 2

SEE KEY MAP 59

Lot 25 Con 2

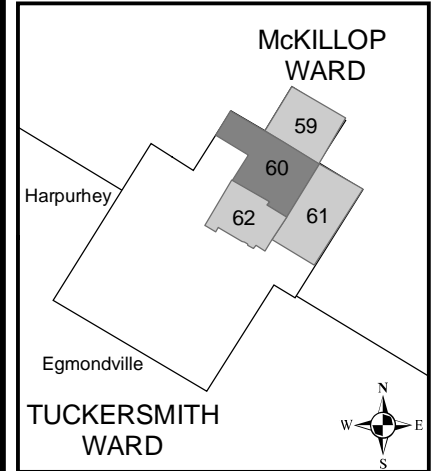
# SCHEDULE 'A' KEY MAP 60 HURON EAST SEAFORTH WARD



SEE KEY MAP 63

SEE KEY MAP 62

McKILLOP WARD SEE KEY MAP 61



Rivers      Roads

Zone

Adjacent Lands and/or Conservation Authority Regulated Lands

Municipal Well

2 Year Time of Travel (See section 3.50)

**Amendments**

Identification of Municipal Wells and 2 year time of travel

REVISION DATE

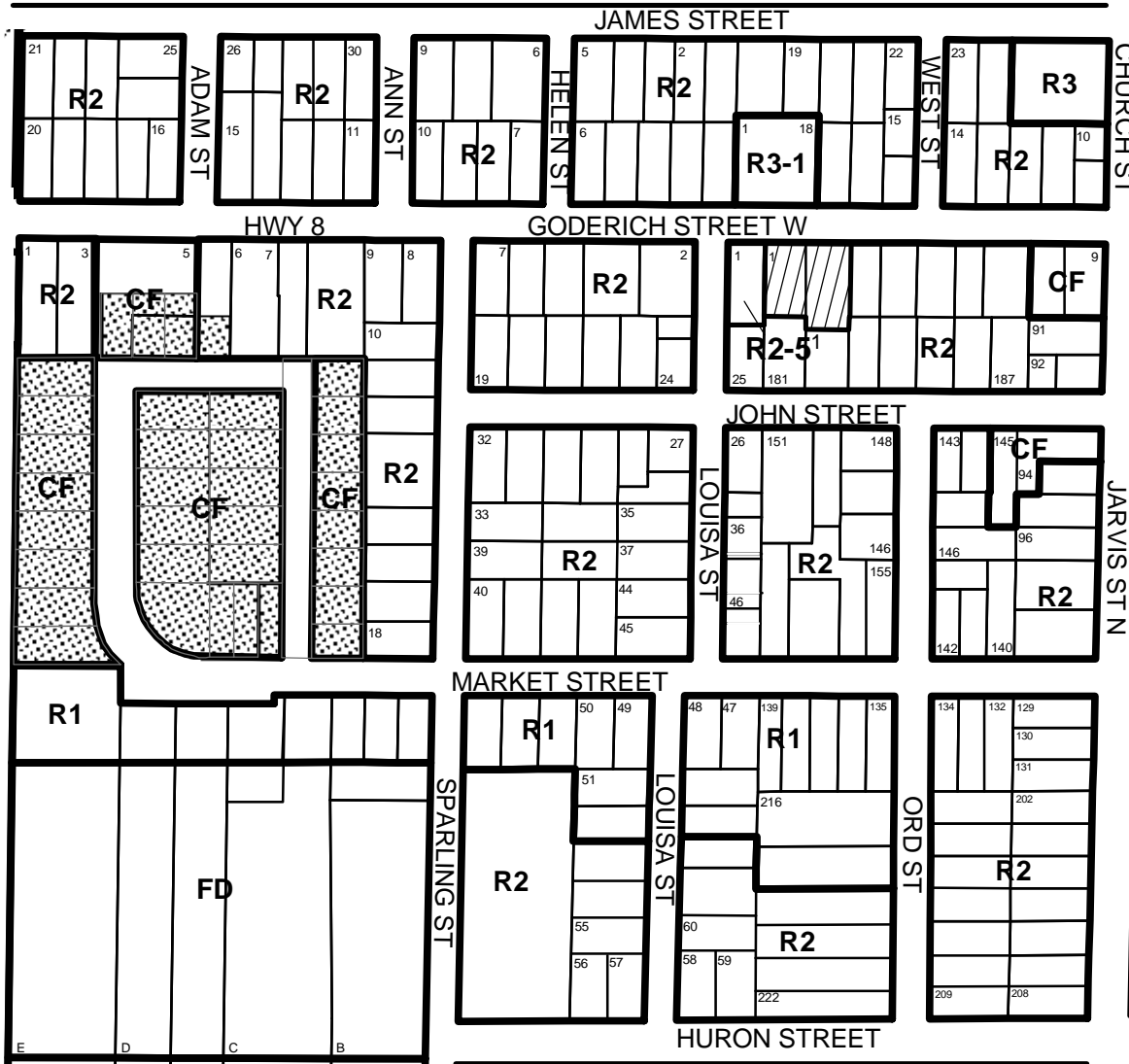
August 10, 2009



1:4,500



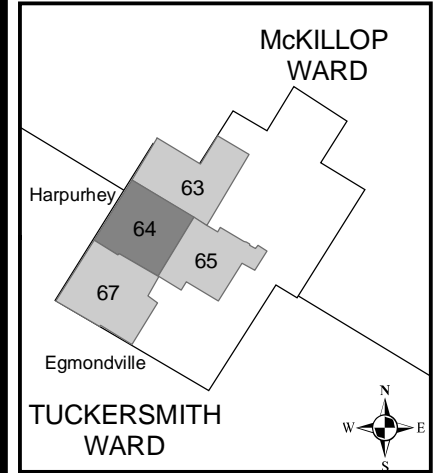
SEE KEY MAP 63






SEE KEY MAP 67

TUCKERSMITH WARD SEE KEY MAP 40B

SCHEDULE 'A'  
**KEY MAP 64**  
**HURON EAST**  
 SEAFORTH WARD





SEE KEY MAP 65

-  Rivers
-  Roads
-  Zone

**Amendments**

1 As amended by By-law 16-2007

-  Zone change from R2 to R2-10
-  Approved Residential Zoning (various R2- Special Zones) is under appeal to the OMB (Bylaw 58-2007)

SEE KEY MAP 68



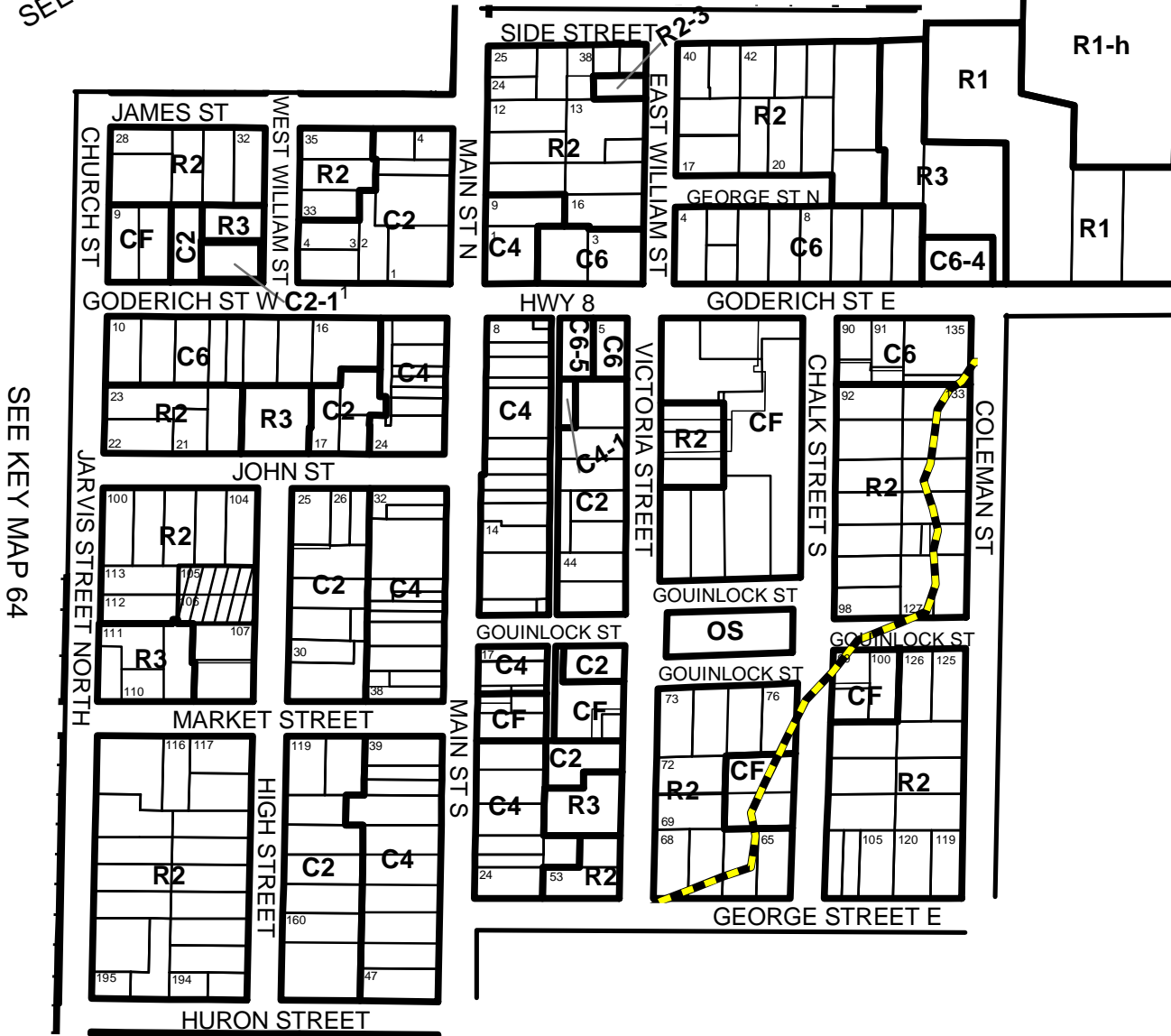
1:4,000

REVISION DATE  
 July 20, 2009

SEE KEY MAP 63

SEE KEY MAP 62

# SCHEDULE 'A' KEY MAP 65 HURON EAST SEAFORTH WARD

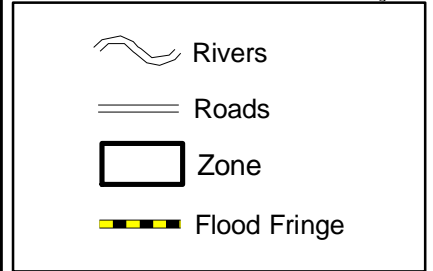
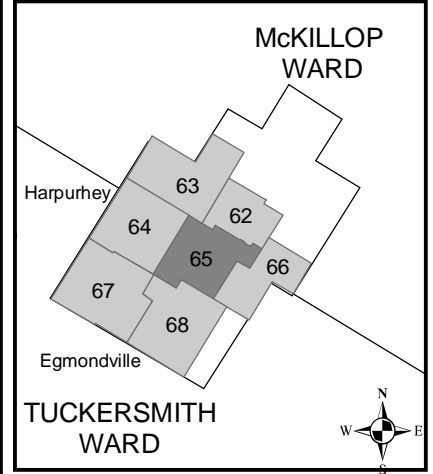


SEE KEY MAP 64


SEE KEY MAP 66

SEE KEY MAP 69

SEE KEY MAP 68



**Amendments**  
 1 As amended by By-law 11-2009

 Zone change from R2 to R2-10



1:4,000

REVISION DATE  
July 20, 2009

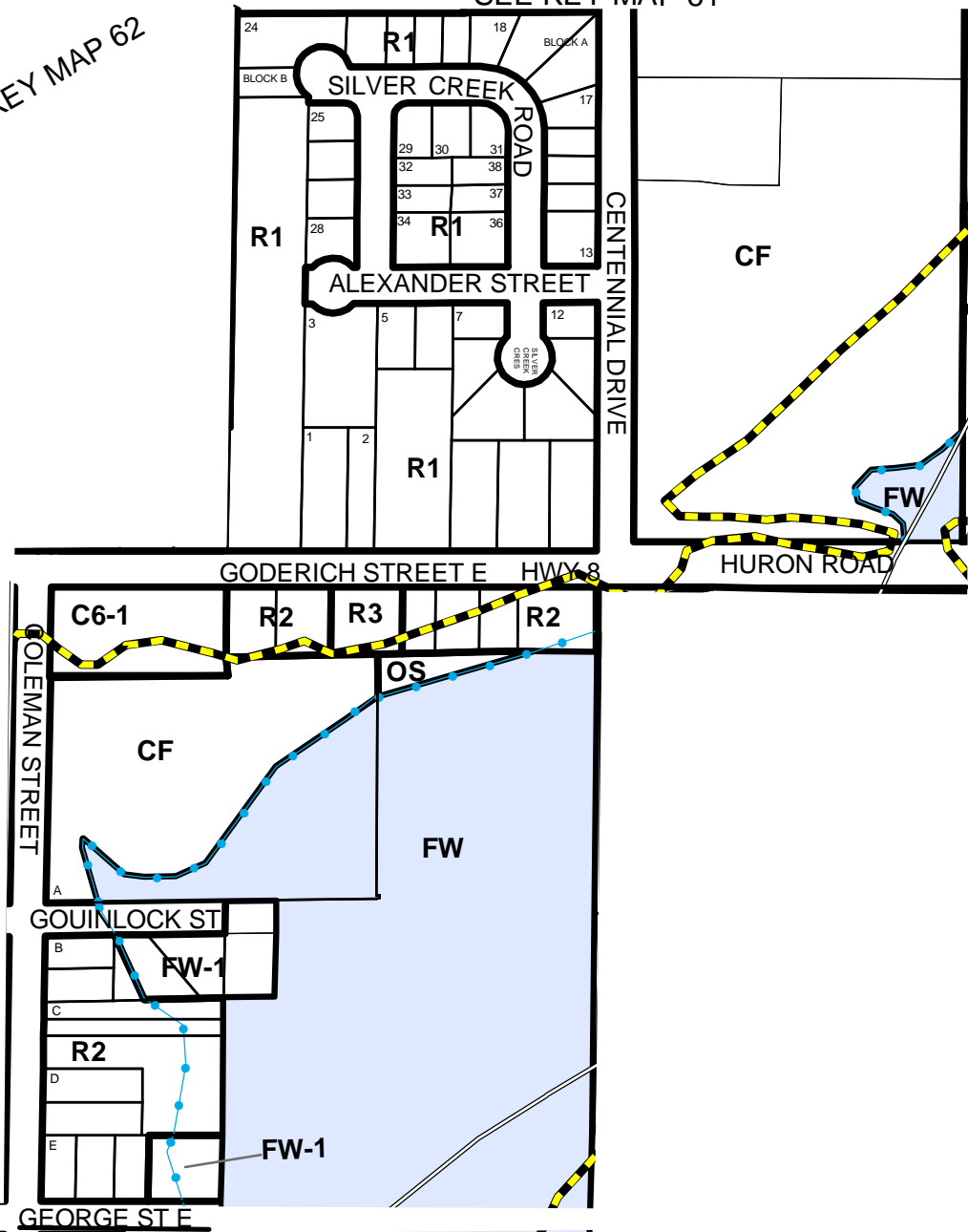
SEE KEY MAP 62

SEE KEY MAP 61

SEE KEY MAP 65

SEE KEY MAP 68

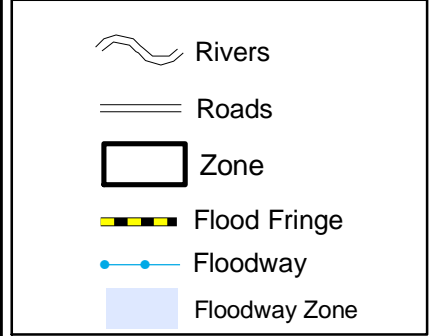
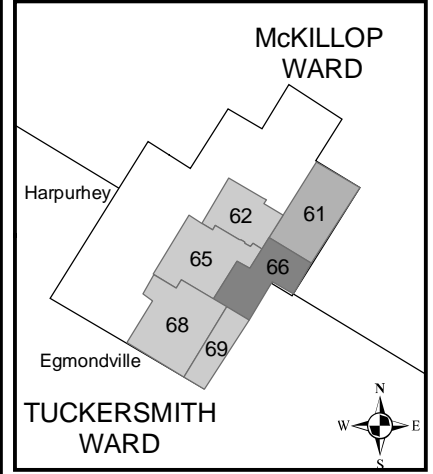
SEE KEY MAP 69



McKILLOP WARD  
SEE KEY MAP 34

TUCKERSMITH WARD  
SEE KEY MAP 42

# SCHEDULE 'A' KEY MAP 66 HURON EAST SEAFORTH WARD



## Amendments



1:4,000

REVISION DATE  
September 19, 2006