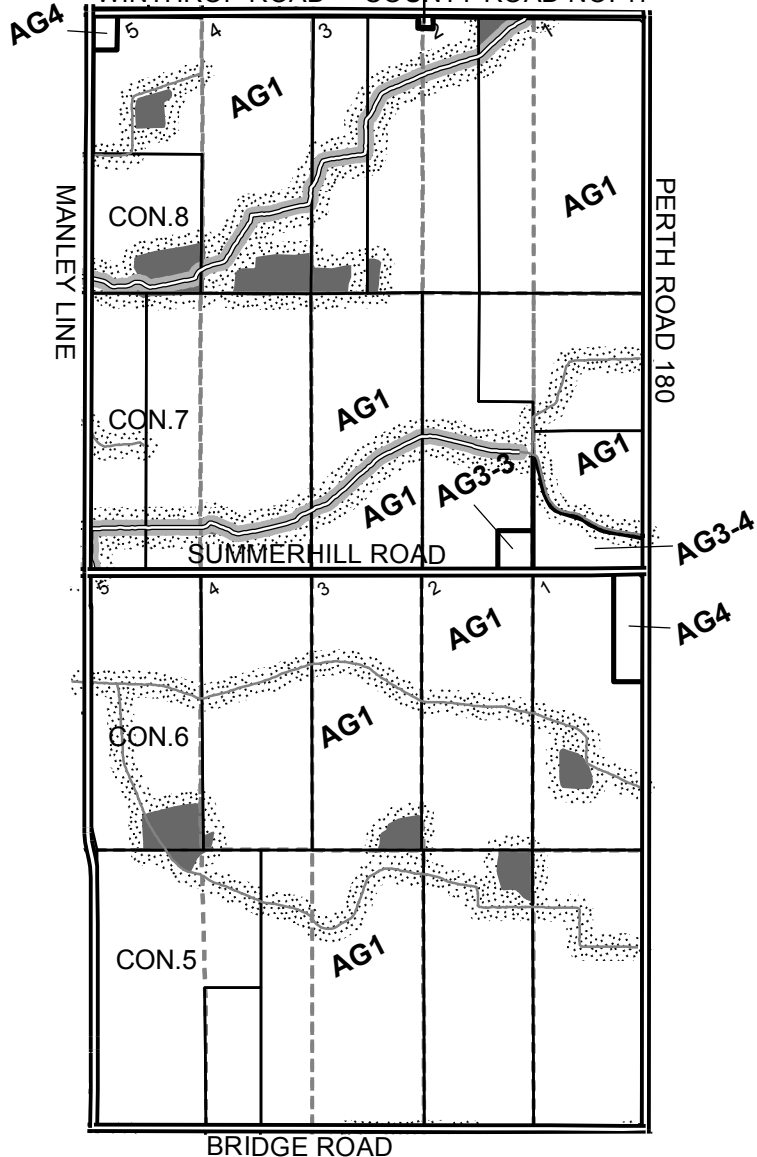


See Key Map 28

CF

WINTHROP ROAD COUNTY ROAD NO. 17

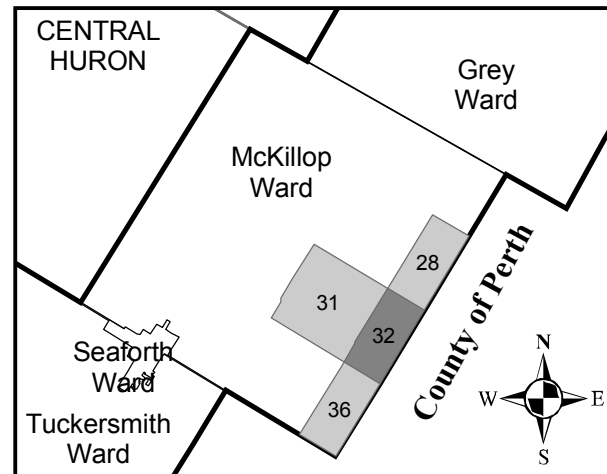


BRIDGE ROAD

See Key Map 36

See Key Map 31

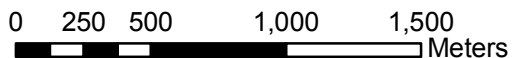
SCHEDULE 'A'
KEY MAP 32
HURON EAST
 McKILLOP WARD



COUNTY OF PERTH

- | | | | |
|--|---------|--|--|
| | NE1 | | Natural Environment - Watercourse (NE1) |
| | NE2 | | Adjacent Lands and/or Conservation Authority Regulated Lands |
| | Zone | | Rivers |
| | Railway | | Roads |

Amendments



1:28,000

REVISION DATE September 19, 2006