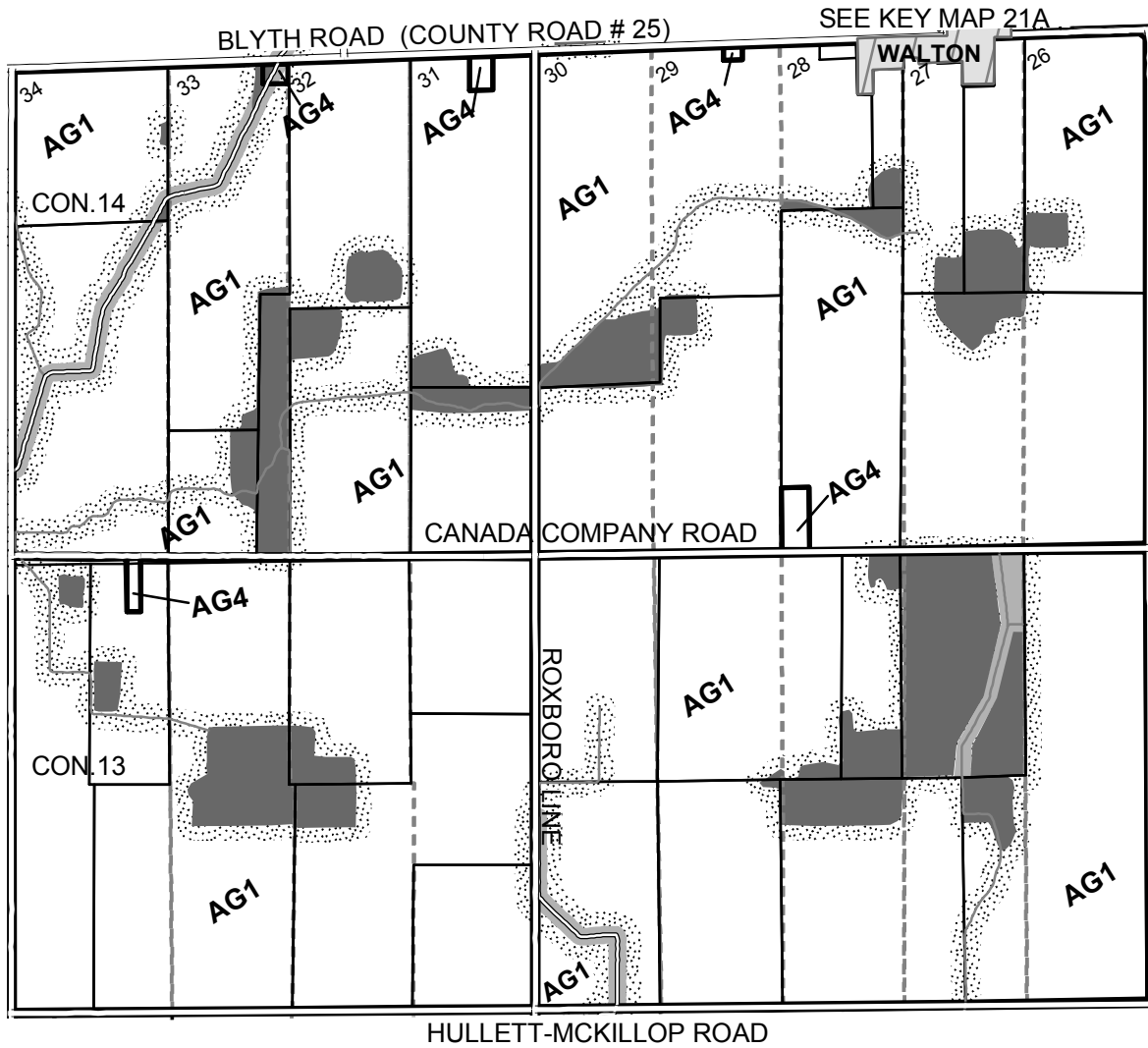


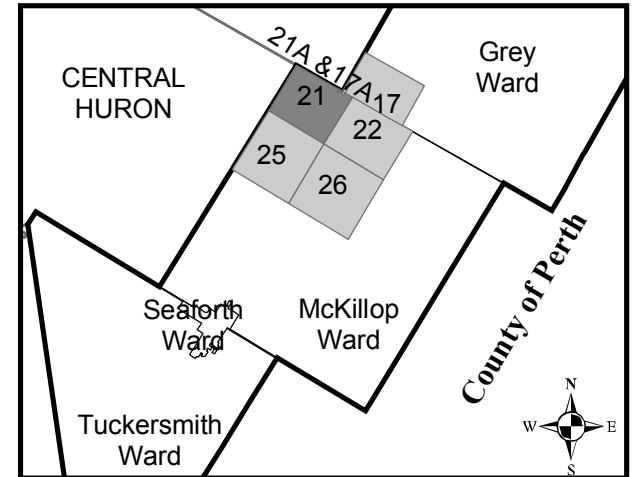
Municipality of Morris-Turnberry

GREY WARD
See Key Map 17



See Key Map 25

SCHEDULE 'A'
KEY MAP 21
HURON EAST
McKILLOP WARD




See Key Map 22

- | | | | |
|--|---------|--|--|
| | NE1 | | Natural Environment - Watercourse (NE1) |
| | NE2 | | Adjacent Lands and/or Conservation Authority Regulated Lands |
| | Zone | | Rivers |
| | Railway | | Roads |

Amendments

REVISION DATE September 19, 2006



1:25,000