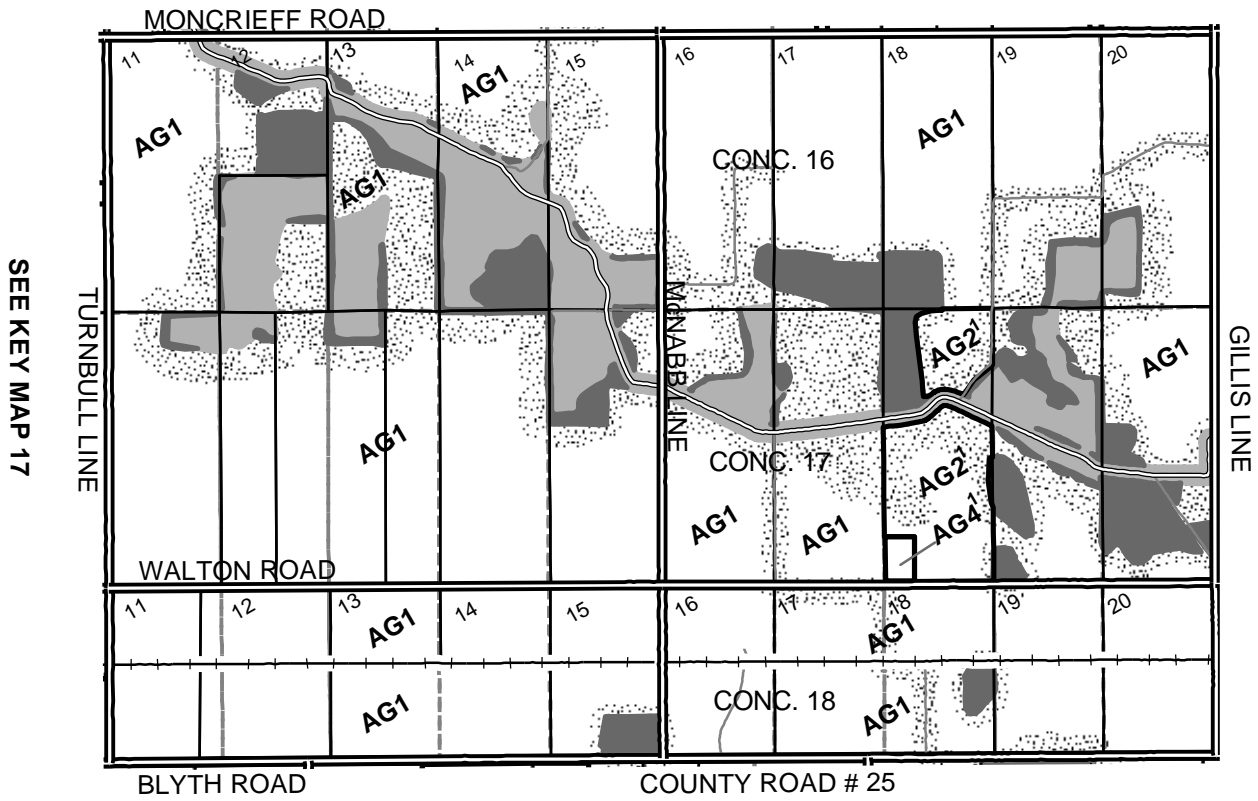


SEE KEY MAP 14



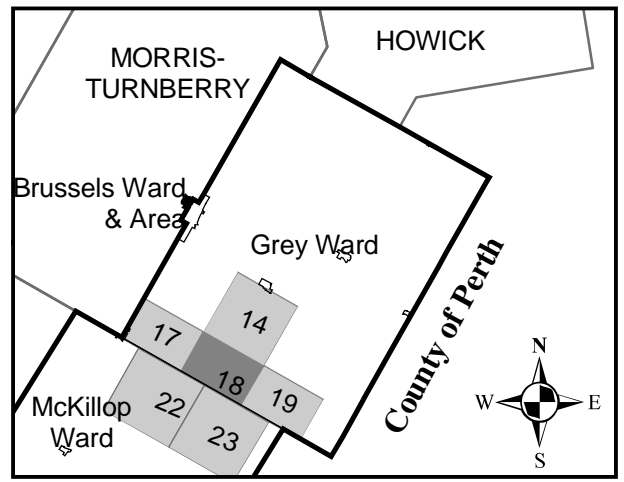
SEE KEY MAP 17

SEE KEY MAP 19

SEE KEY MAP 22 McKILLOP WARD

SEE KEY MAP 23 McKILLOP WARD

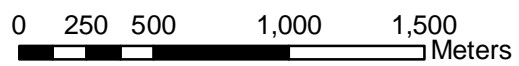
SCHEDULE 'A'
KEY MAP 18
HURON EAST
 GREY WARD



- NE1
- NE2
- Zone
- Rivers
- Railway
- Roads
- Natural Environment - Watercourse (NE1)
- Adjacent Lands and/or Conservation Authority Regulated Lands

Amendments

¹ Amended by By-law 33-2008



1:28,000

REVISION DATE July 28, 2008