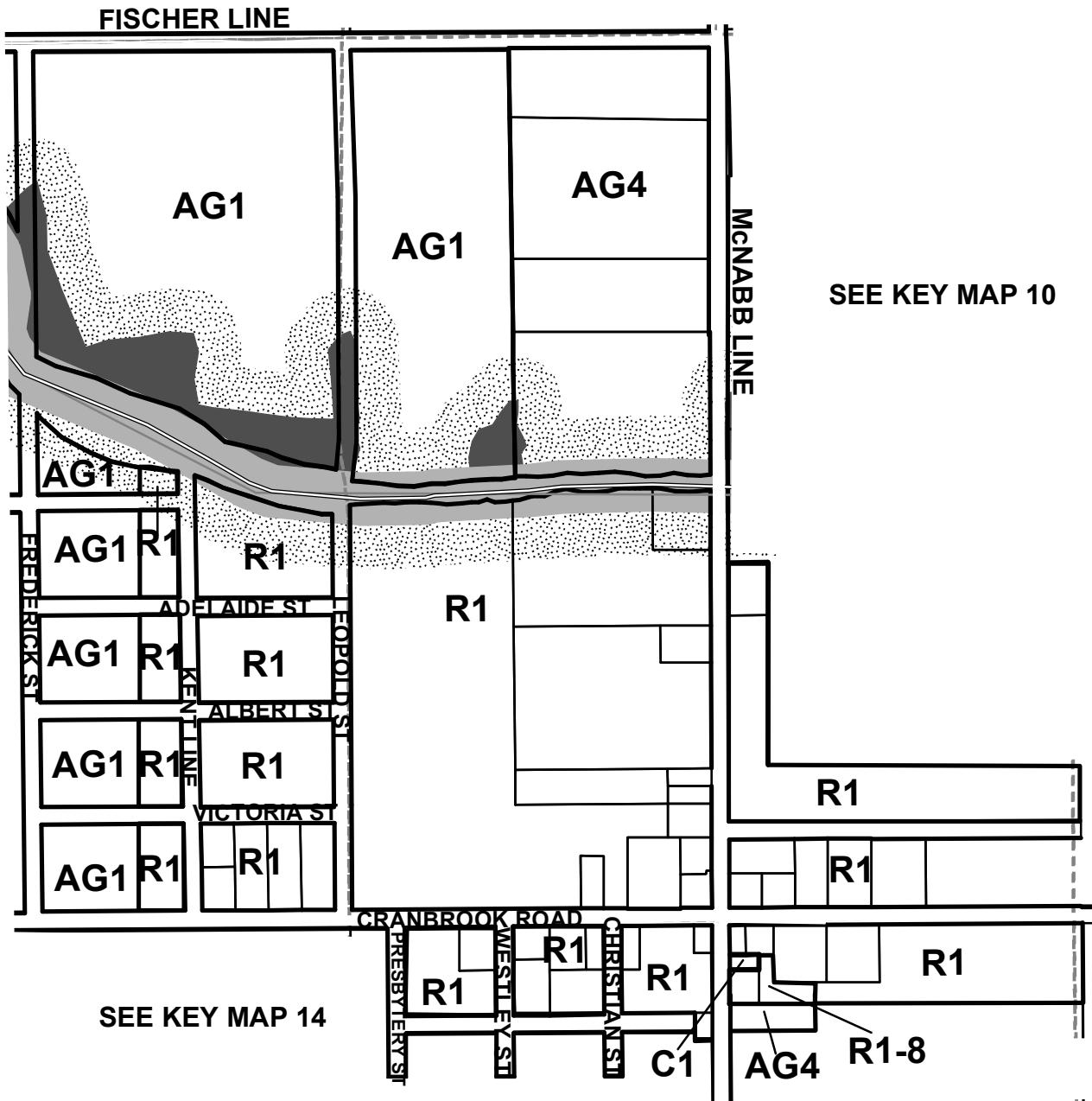
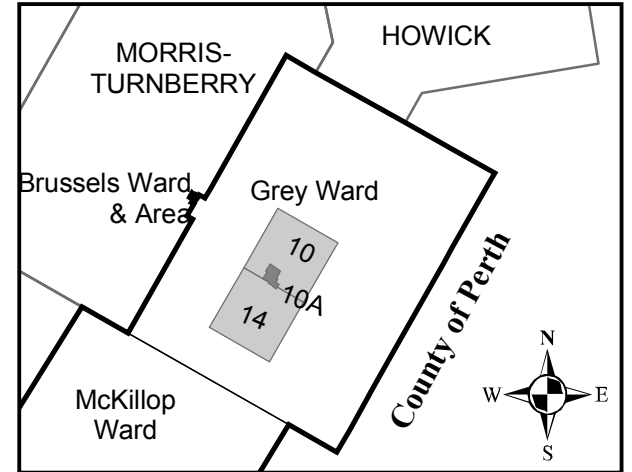











SCHEDULE 'A'
KEY MAP 10A
HURON EAST
 GREY WARD
 CRANBROOK



-  NE1
-  NE2
-  Zone
-  Rivers
-  Railway
-  Roads
-  Natural Environment - Watercourse (NE1)
-  Adjacent Lands and/or Conservation Authority Regulated Lands

Amendments

REVISION DATE September 19, 2006



1:7,500